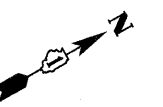
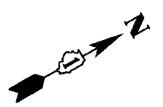
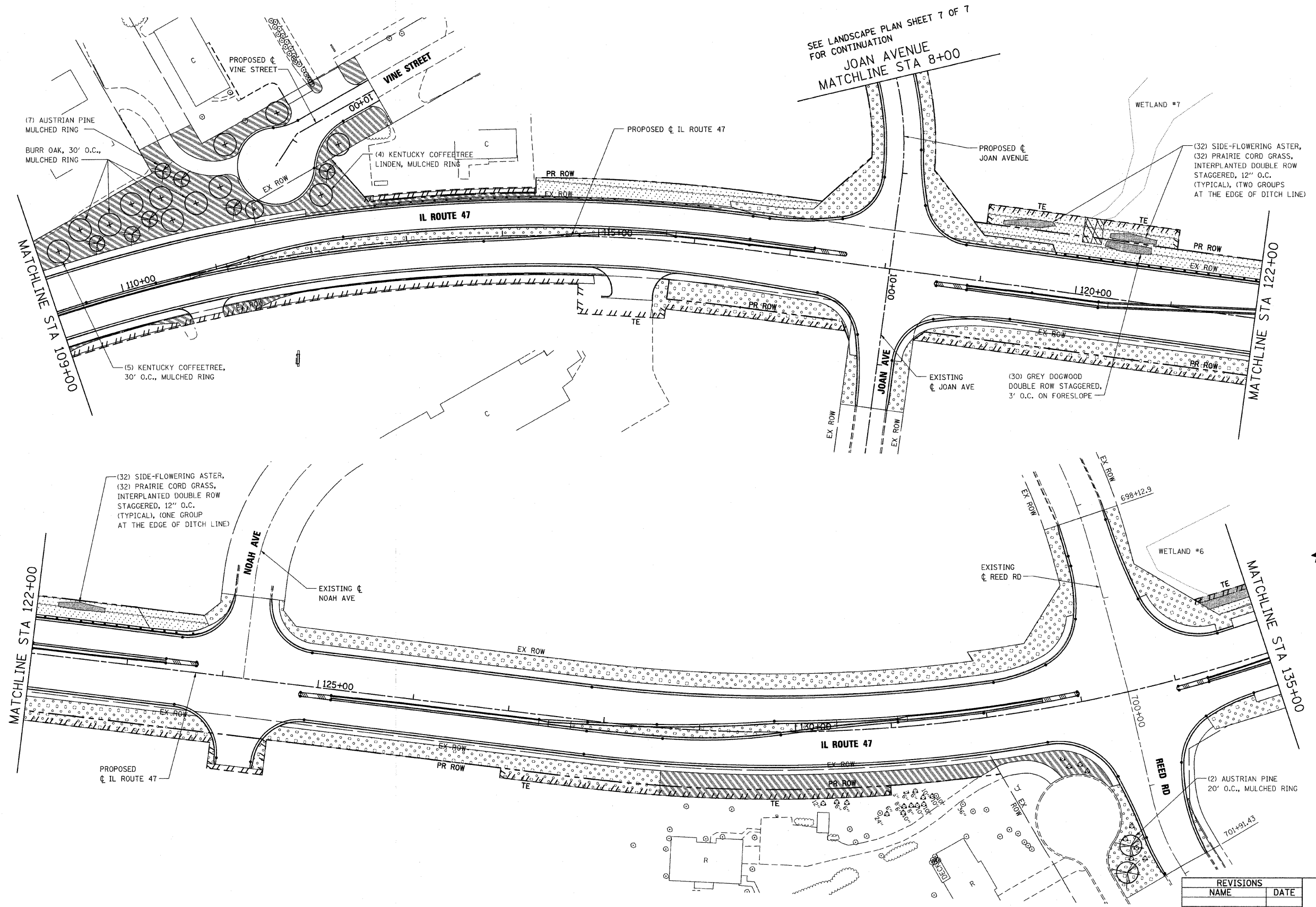





F.A.P. RTE.	SECTION	COUNTY	TOTAL SHEETS	SHEET NO.
326	*	McHENRY	502	266
STA. 9+35.22		TO STA.142+08.53		
FED. ROAD DIST. NO.		ILLINOIS FED. AID PROJECT		
* (105X & 106) WRS-2				

SEE LANDSCAPE PLAN SHEET 7 OF 7 FOR CONTINUATION
 JOAN AVENUE
 MATCHLINE STA 8+00



- LEGEND:**
-  SODDING SALT TOLERANT
 -  SEEDING, CLASS 2A
 -  SEEDING, CLASS 4

NOTE:
 SEEDING CLASS 4 SHALL BE APPLIED BEHIND GUARDRAIL, WITHIN TEMPORARY EASEMENT AND ON BACKSLOPE AS SHOWN OR DIRECTED BY ENGINEER.

PLOT DATE = Tuesday, October 27, 2009
 FILE NAME = S:\11-CADD\11-ah\266_Land_ah486.dgn
 PLOT SCALE = 50%
 USER NAME = 3696



Stanley Consultants INC.
 850 West Higgins Road, Suite 730, Chicago, Illinois 60631-2801
 www.stanleyconsultants.com
 Illinois Firm Registration No. 04-00533
 (773) 691-2800

REVISIONS	
NAME	DATE

ILLINOIS DEPARTMENT OF TRANSPORTATION
ILLINOIS ROUTE 47
LANDSCAPING PLAN
SHEET 6 OF 7

SCALE: VERT. 1"=50'
 HORIZ. 1"=50'
 DATE: 10/27/2009
 DRAWN BY: E.D.
 CHECKED BY: A.A.C.