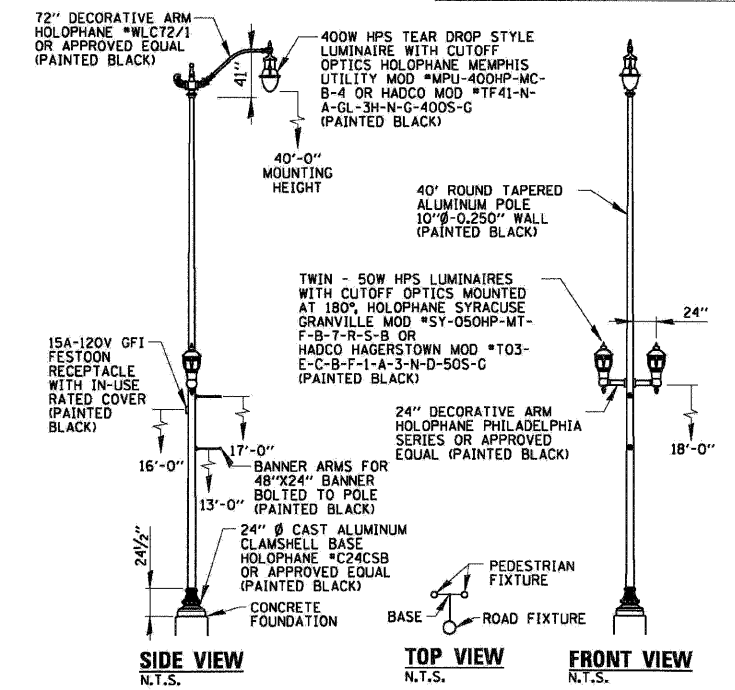
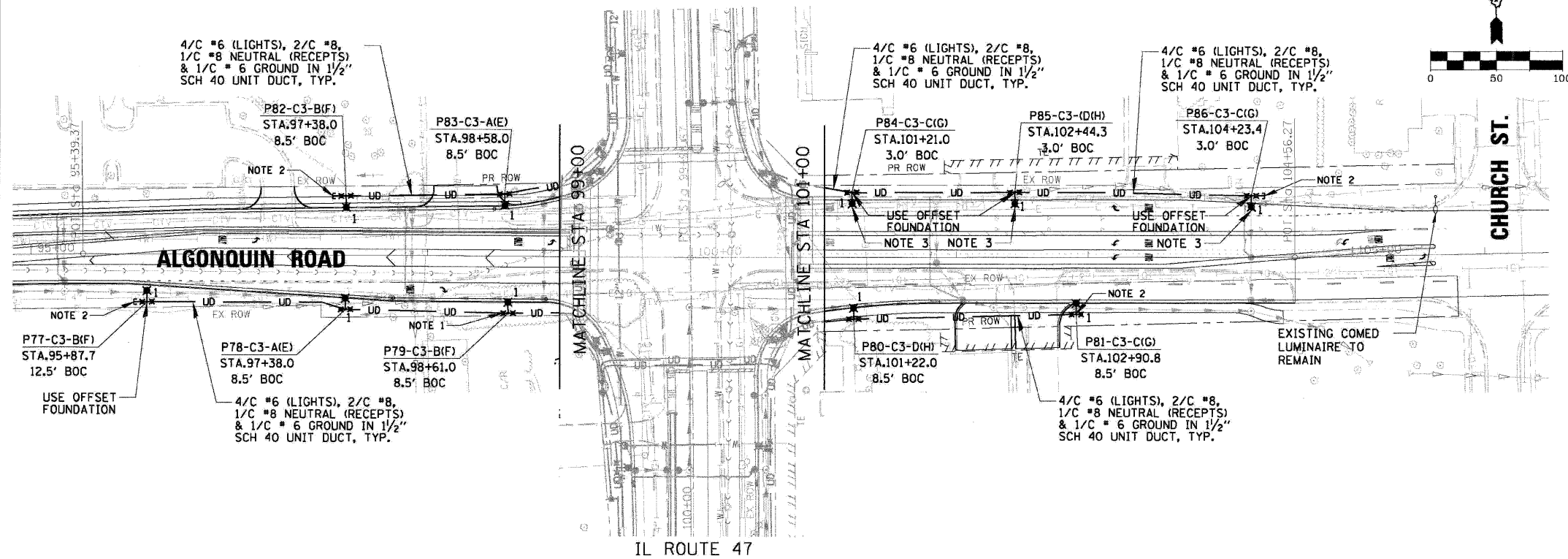


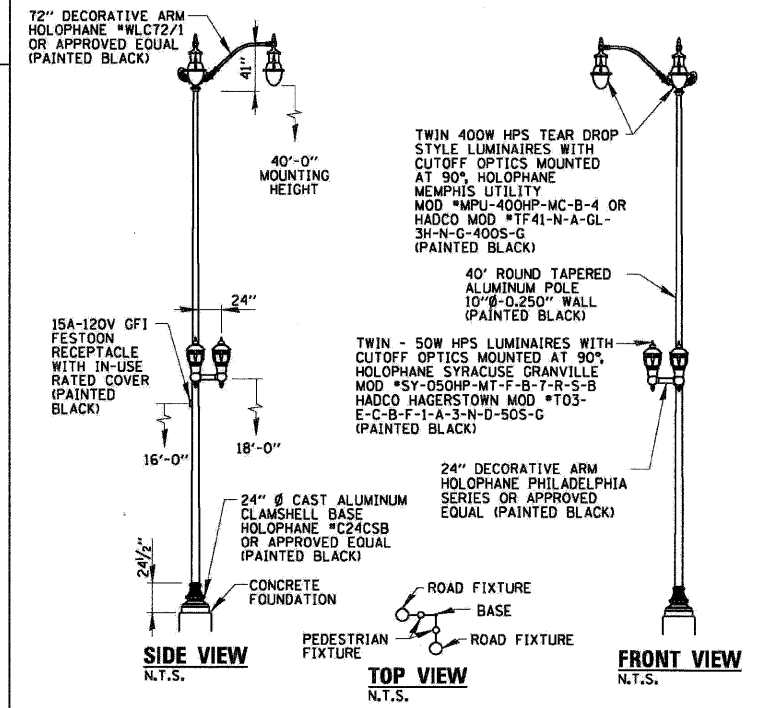
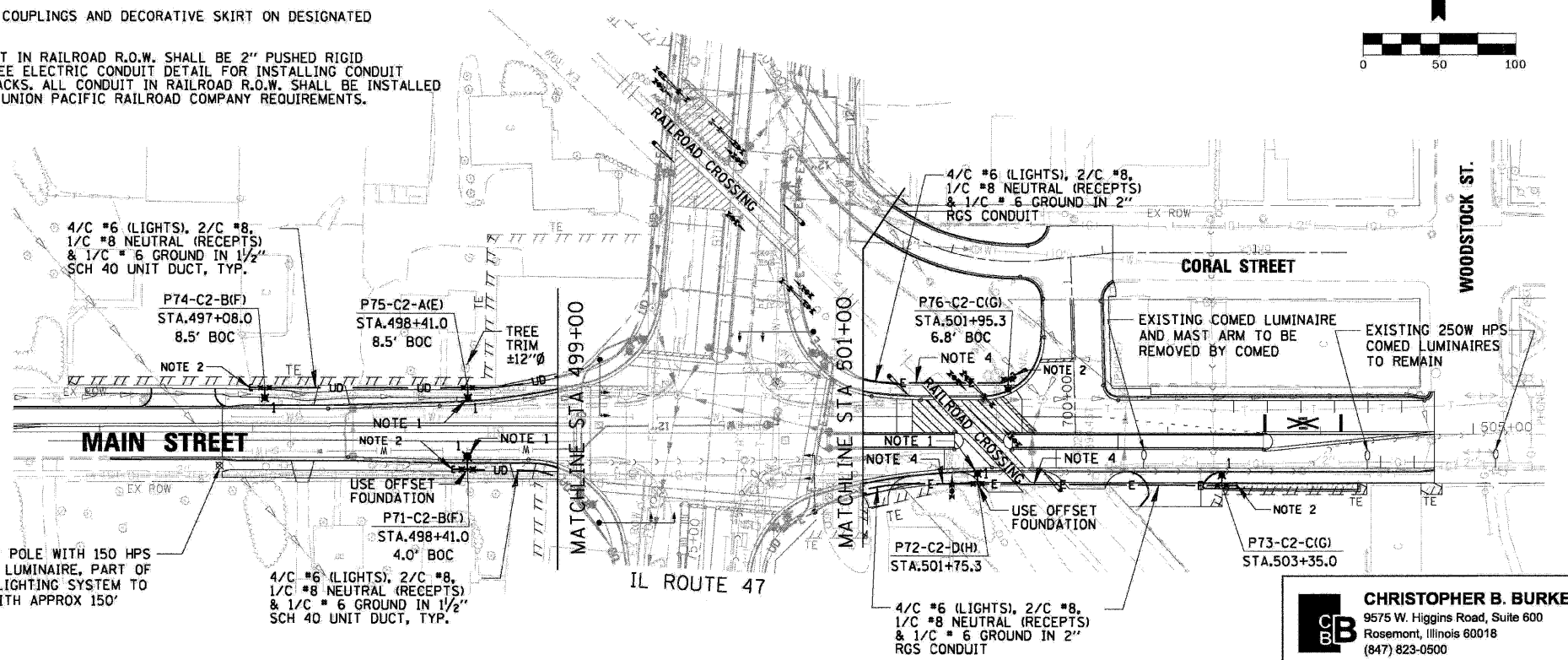
F.A.P. RTE.	SECTION	COUNTY	TOTAL SHEETS	SHEET NO.
326	*	McHENRY	502	320
STA. 9+35.22		TO STA.142+08.53		
FED. ROAD DIST. NO. ILLINOIS FED. AID PROJECT				



NOTES: 1. ALL STEEL SHALL BE FROM DOMESTIC SOURCE.
 2. LUMINAIRE SHIELDS SHALL BE PROVIDED AND INSTALLED ON DESIGNATED POLES. SHIELDS SHALL BE PAINTED BLACK TO MATCH POLES, AND WILL BE PAID FOR SEPARATELY.

PROPOSED LIGHT POLE TYPE 1

- NOTES:
1. PROVIDE HOUSE SIDE SHIELDS FOR ALL 3 FIXTURES ON DESIGNATED POLES.
 2. PROVIDE A SPARE RACEWAY IN FOUNDATION, STUB OUT 5' AND CAP.
 3. INSTALL BREAK-AWAY COUPLINGS AND DECORATIVE SKIRT ON DESIGNATED POLES (SEE DETAIL).
 4. ALL ELECTRIC CONDUIT IN RAILROAD R.O.W. SHALL BE 2" PUSHED RIGID GALVANIZED STEEL. SEE ELECTRIC CONDUIT DETAIL FOR INSTALLING CONDUIT UNDER RAIL ROAD TRACKS. ALL CONDUIT IN RAILROAD R.O.W. SHALL BE INSTALLED IN ACCORDANCE WITH UNION PACIFIC RAILROAD COMPANY REQUIREMENTS.



NOTES: 1. ALL STEEL SHALL BE FROM DOMESTIC SOURCE.

PROPOSED LIGHT POLE TYPE 2

REVISIONS	
NAME	DATE

ILLINOIS DEPARTMENT OF TRANSPORTATION
**ILLINOIS ROUTE 47
 ROADWAY LIGHTING PLAN (3 OF 3)
 ALGONQUIN RD.; MAIN ST.**

SCALE: 1"=50'
 DATE: 2/11/2009
 DRAWN BY: KB
 CHECKED BY: AJD

CHRISTOPHER B. BURKE ENGINEERING, LTD.
 9575 W. Higgins Road, Suite 600
 Rosemont, Illinois 60018
 (847) 823-0500

PLOT DATE = Wednesday, August 05, 2009
 FILE NAME = S:\11-CADD\01\11-1326.dwg
 PLOT SCALE = 1:1
 USER NAME = 3639