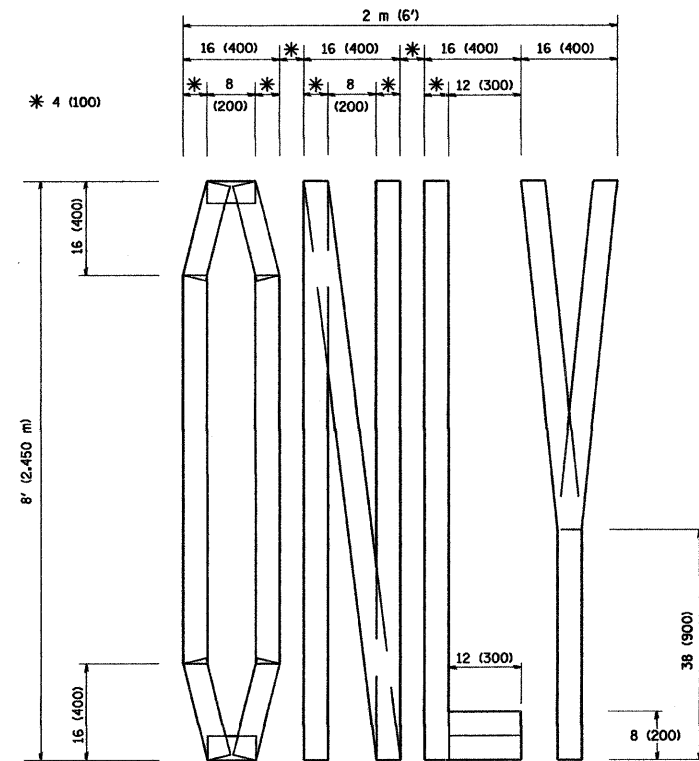
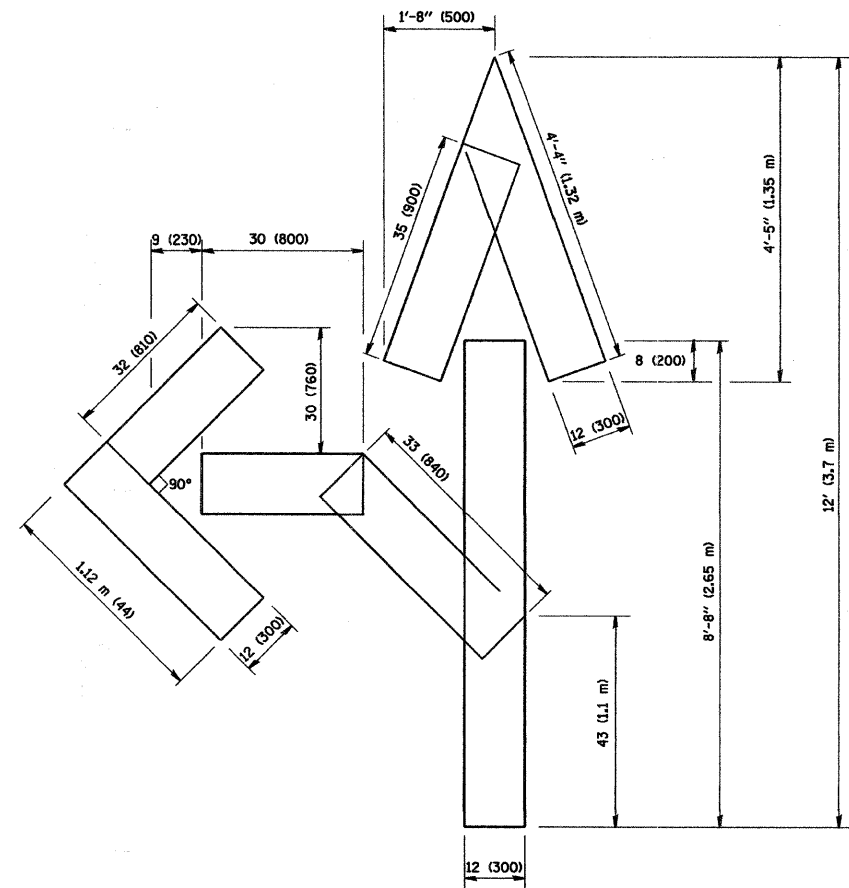


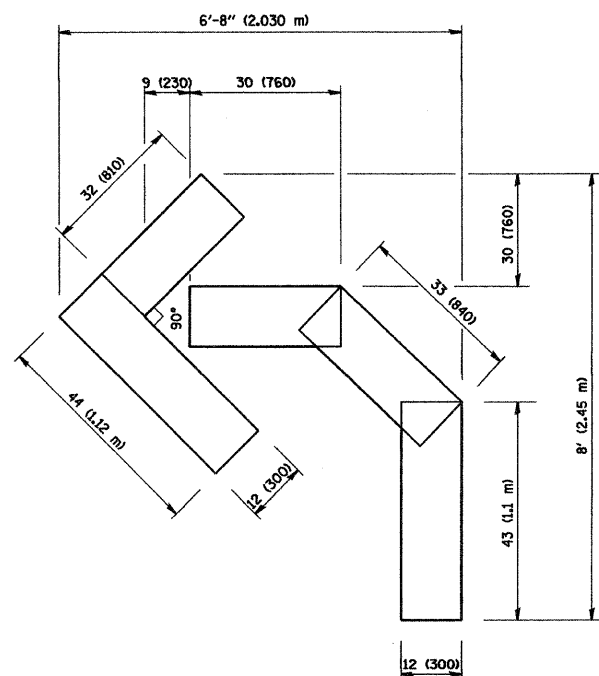
| F.A.U. RTE.         | SECTION        | COUNTY                    | TOTAL SHEETS | SHEET NO. |
|---------------------|----------------|---------------------------|--------------|-----------|
| 2662                | 08-00041-00-RS | DUPAGE                    | 25           | 24        |
| STA.                |                | TO STA.                   |              |           |
| FED. ROAD DIST. NO. |                | ILLINOIS FED. AID PROJECT |              |           |



QUANTITY  
 4 (100) LINE = 64.1 ft. (19.7 m)  
 21.1 sq. ft. (1.97 sq. m)



QUANTITY  
 4 (100) LINE = 82.5 ft. (25.3 m)  
 27.5 sq. ft. (2.53 sq. m)



QUANTITY  
 4 (100) LINE = 45.5 ft. (13.9 m)  
 15.2 sq. ft. (1.39 sq. m)

All dimensions are in inches (millimeters) unless otherwise shown.

| REVISIONS    |          |
|--------------|----------|
| NAME         | DATE     |
| T. RAMMACHER | 09/18/94 |
| J. OBERLE    | 06/01/96 |
| T. RAMMACHER | 06/05/96 |
| T. RAMMACHER | 11/04/97 |
| T. RAMMACHER | 03/02/98 |
| E. GOMEZ     | 08/28/00 |
|              |          |
|              |          |

ILLINOIS DEPARTMENT OF TRANSPORTATION

**PAVEMENT MARKING  
 LETTERS AND SYMBOLS  
 FOR TRAFFIC STAGING**

SCALE: NONE

DRAWN BY CADD  
 CHECKED BY  
 TC-16