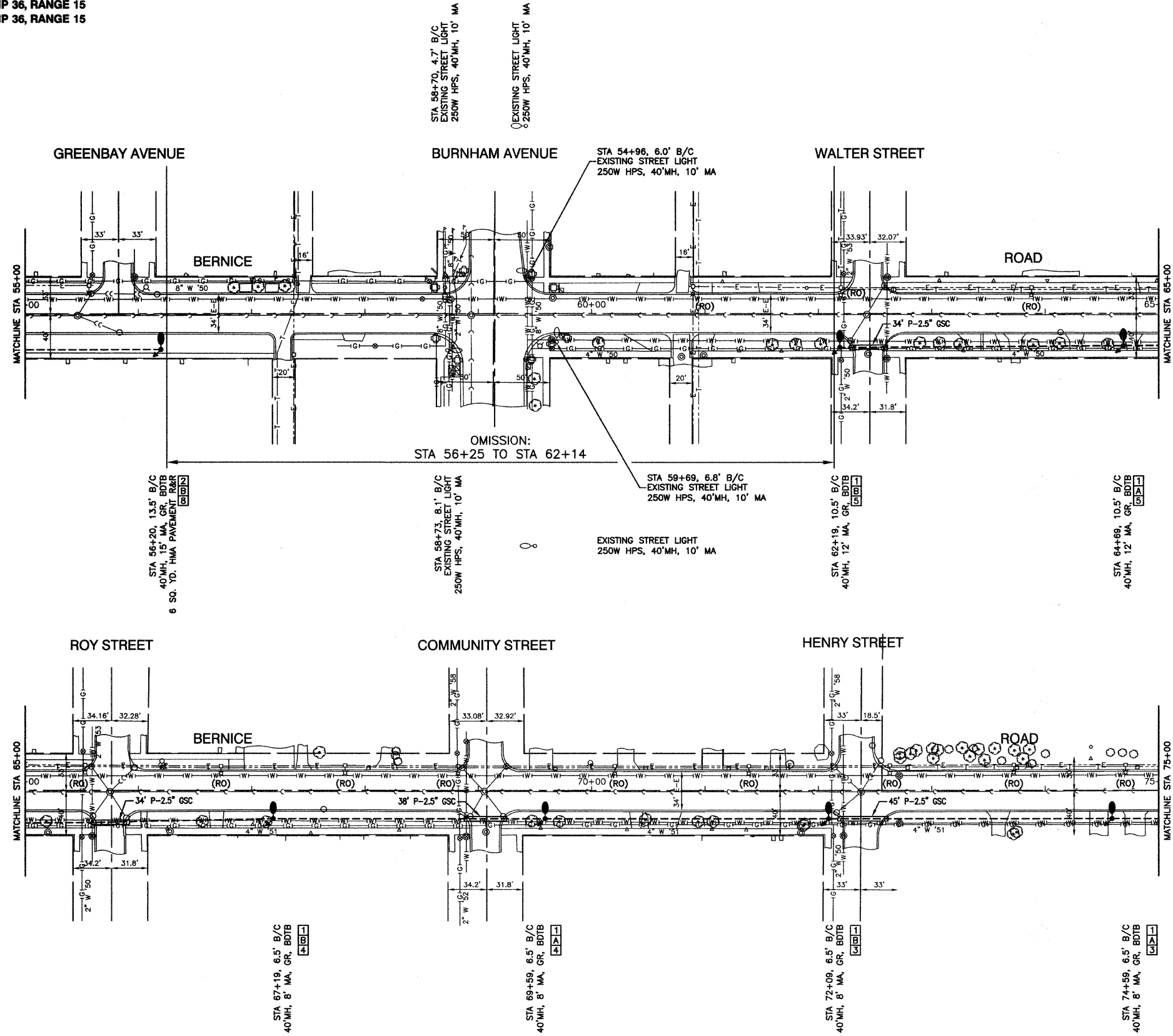
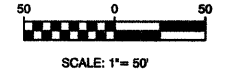
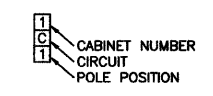


SECTION 29, TOWNSHIP 36, RANGE 15
SECTION 30, TOWNSHIP 36, RANGE 15



- LEGEND:**
- EXISTING STREET LIGHT
 - PROPOSED STREET LIGHT—250W HPS
 - PROPOSED CONTROLLER, CONSOLE TYPE
 - P — CONDUIT, PUSHED, GALVANIZED STEEL, SIZE AS NOTED
 - T — CONDUIT, TRENCHED, GALVANIZED STEEL, SIZE AS NOTED
 - UNIT DUCT, 600V, 3-1/C NO.4, 1/C NO.8 GROUND, (XLP-TYPE USE), 1-1/4" DIA., POLYETHYLENE
 - SERVICE WIRE, 3-1/C, NO. 1/0 AWG. (SEE LIGHTING CONTROLLER PLAN)
 - GR GROUND ROD, 5/8" DIA. x 10'
 - (R) REMOVAL OF EXISTING STREET LIGHT
 - (RO) REMOVAL OF EXISTING STREET LIGHT (BY OTHERS)
 - MH MOUNTING HEIGHT
 - MA MAST ARM
 - B/C BACK OF CURB
 - BDTB BREAKAWAY DEVICE, TRANSFORMER BASE, 15" BOLT CIRCLE
 - R&R REMOVE AND REPLACE EXISTING STREET LIGHT

POLE IDENTIFICATION



PLAN	DATE
REVISIONS	BY
PLOTTED	
ALIGNED	
CHECKED	
RECORDED	
FILE NAME	
NO.	

PROFILE	DATE
REVISIONS	BY
PLOTTED	
GRADES	
CHECKED	
FILE NAME	
NO.	

FILE NAME = 08321-PLAN-01 - IDOT P03

USER NAME =	DESIGNED — PAP	REVISED —
	CHECKED — EJT	REVISED —
PLOT SCALE = 1"=50'	DRAWN — MJD	REVISED —
PLOT DATE = 10-19-09	CHECKED — DWS	REVISED —

STATE OF ILLINOIS
DEPARTMENT OF TRANSPORTATION

OAK AVE. TO WENTWORTH AVE. STREET LIGHTING STREET LIGHTING PLAN SHEETS		F.A.U. RTE. 1683	SECTION 09-00166-01-LT	COUNTY COOK	TOTAL SHEETS 12	SHEET NO. 5
SCALE: 1"=50'		SHEET NO. 5 OF 12 SHEETS		STA. 55+00 TO STA. 75+00		FED. ROAD DIST. NO. 1 ILLINOIS FED. AID PROJECT 9003(335)

