

PLAN
 SURVEYED _____
 PLOTTED _____
 NOTE BOOK _____
 RT. OF WAY CHECKED _____
 CADD FILE NAME _____

PROFILE
 SURVEYED _____
 PLOTTED _____
 NOTE BOOK _____
 GRADES CHECKED _____
 STRUCTURE NOTATIONS CHKD _____

610
 615
 620

FILE NAME =
 USER NAME = schwankerg
 DESIGNED -
 DRAWN -
 PLOT SCALE = 28.0000' / IN.
 CHECKED -
 PLOT DATE = Oct 19, 2009 - 01:45:19 PM

REVISIED -
 REVISIED -
 REVISIED -
 REVISIED -

FIRST NATIONAL BANK OF DWIGHT

LEGEND

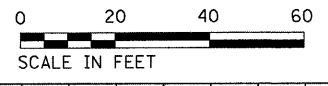
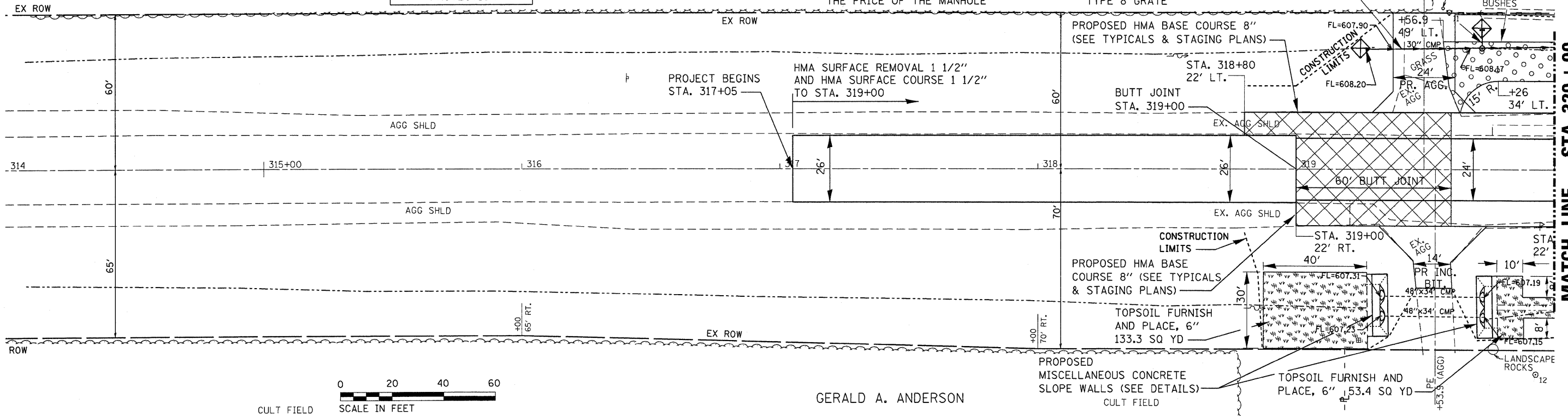
- ◇ TEMPORARY DITCH CHECK
- ◇ INLET AND PIPE PROTECTION

STA. 319+72, 46.5' LT.
 MANHOLE TYPE A, 5' DIA. W/
 TYPE 1 FRAME, CLOSED LID
 THE COST OF ADJUSTING THE MANHOLE
 TO FINAL GRADE WILL BE INCLUDED IN
 THE PRICE OF THE MANHOLE

STA. 319+72, 53.5' LT.
 INLET TYPE A W/
 TYPE 8 GRATE

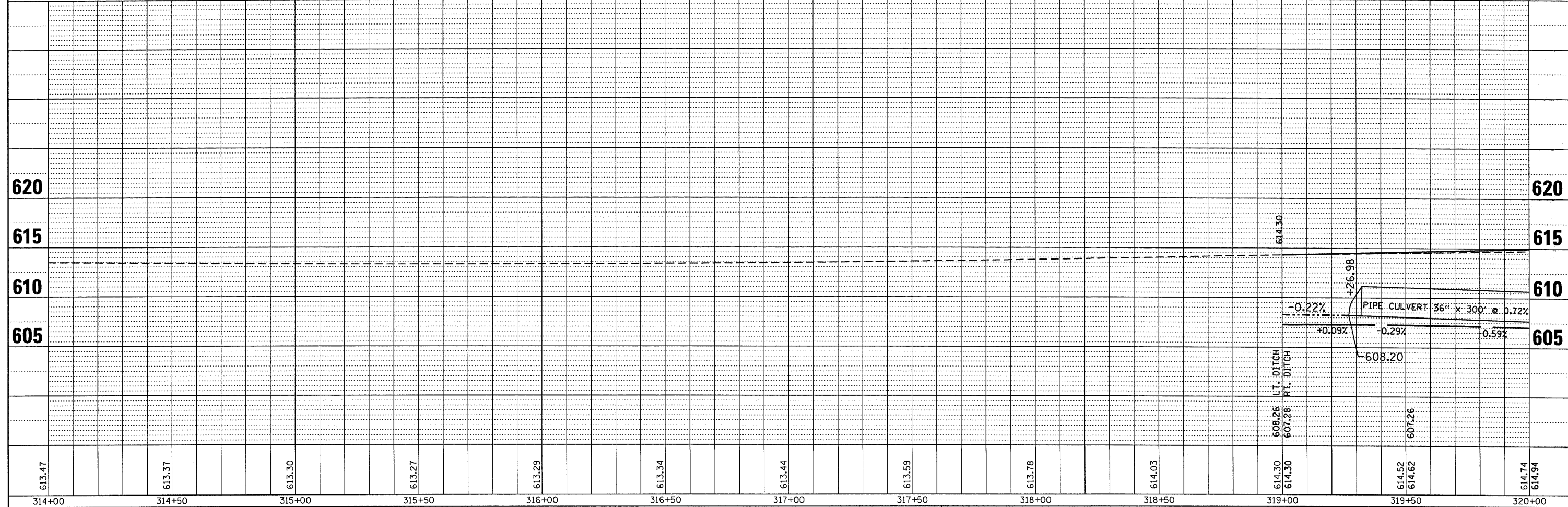
PROPOSED PIPE CULVERT,
 CLASS D, TYPE 1 12" X 3.5"

TEMPORARY
 AGGREGATE
 DRIVEWAY
 WOOD
 POST
 LANDSCAPE
 BUSHES



GERALD A. ANDERSON

MATCH LINE - STA. 320+00



STATE OF ILLINOIS
 DEPARTMENT OF TRANSPORTATION

PLAN AND PROFILE

SCALE: 20 SHEET NO. OF SHEETS STA. 314+00 TO STA. 320+00

F.A.P. RTE.	SECTION	COUNTY	TOTAL SHEETS	SHEET NO.
41	15 BR-2	LIVINGSTON	64	10
FED. ROAD DIST. NO. ILLINOIS FED. AID PROJECT			CONTRACT NO. 66691	