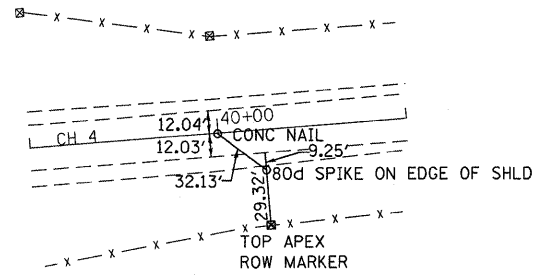
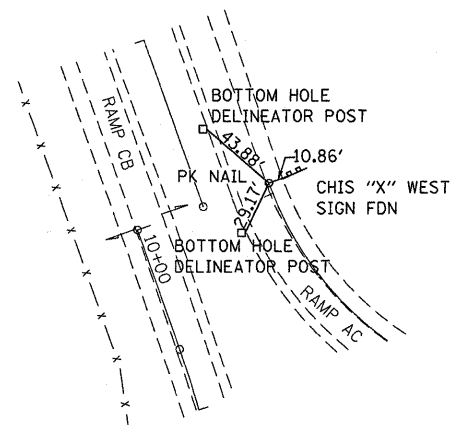


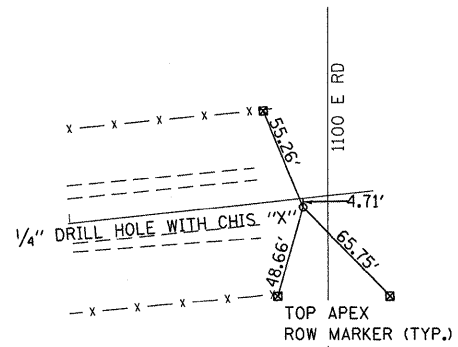
PNT 8 PI STA. 21+07.24 AC



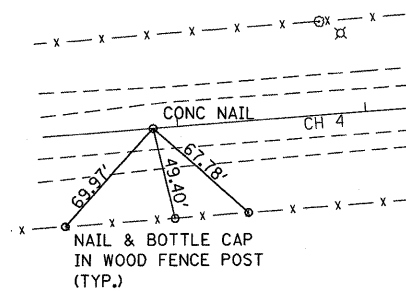
PNT 5000 POT STA. 39+99.73 CH 4



PNT 9 PT STA. 22+05.89 AC



PNT 5115 PI STA. 43+23.98 CH 4



PNT 97 POT STA. 15+87.05 CH 4

FILE NAME = c:\pwork\pwork\DOT\DUNCANBD\dra30392\ep5105-ah-align-ties.dgn	USER NAME = duncanbd	DESIGNED -	REVISED -	STATE OF ILLINOIS DEPARTMENT OF TRANSPORTATION	ALIGNMENT & SURVEY TIES			F.A.I. RTE.	SECTION	COUNTY	TOTAL SHEETS	SHEET NO.
	PLOT SCALE = 50.0000' / IN.	DRAWN -	REVISED -					57	(38-1,2)RS-2 & I	IROQUOIS	263	21
	PLOT DATE = Oct 21, 2009 - 09:34:11 AM	CHECKED -	REVISED -		SCALE:	SHEET NO.	OF	SHEETS	STA.	TO STA.	CONTRACT NO. 66981 ILLINOIS FED. AID PROJECT	