

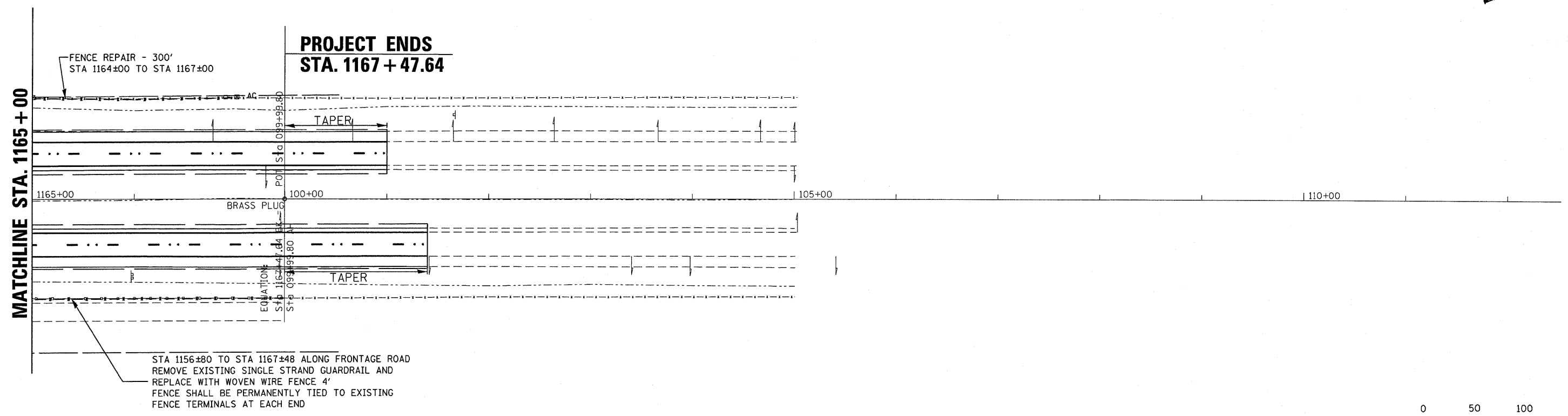




PLAN	SURVEYED	DATE
	PLOTTED	BY
	NOTED	
	REVISIONS	
	FILE NAME	
	FILE NO.	

PROFILE	SURVEYED	DATE
	PLOTTED	BY
	NOTED	
	REVISIONS	
	FILE NAME	
	FILE NO.	



FILE NAME =	USER NAME = duncanbd	DESIGNED -	REVISED -	STATE OF ILLINOIS DEPARTMENT OF TRANSPORTATION	PLAN & PROFILE	F.A.I. RTE.	SECTION	COUNTY	TOTAL SHEETS	SHEET NO.	
ci:\pw\work\PIWIDOT\DUNCANBD\dms38392\ep05	05-shr-plnprf-main.dgn	CHECKED -	REVISED -			57	(38-1,2)RS-2 & I	IROQUOIS	263	39	
	PLOT SCALE = 50.0000' / IN.	DRAWN -	REVISED -			CONTRACT NO. 66981					
	PLOT DATE = Oct 21, 2009 - 09:25:10 AM	CHECKED -	REVISED -			ILLINOIS FED. AID PROJECT					

SCALE: 1=50 SHEET NO. 18 OF SHEETS STA. 1165+00 TO STA. 105+00