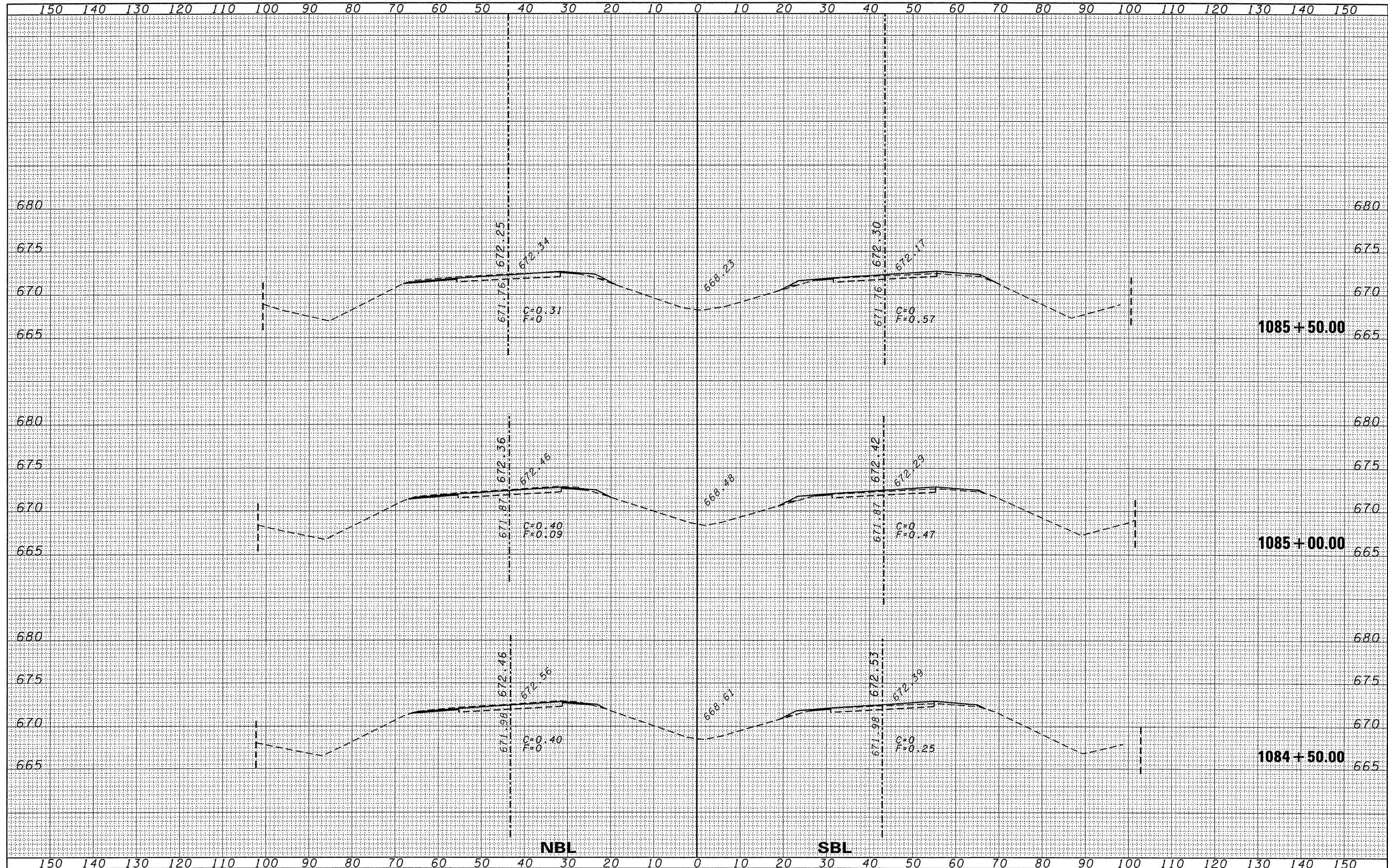


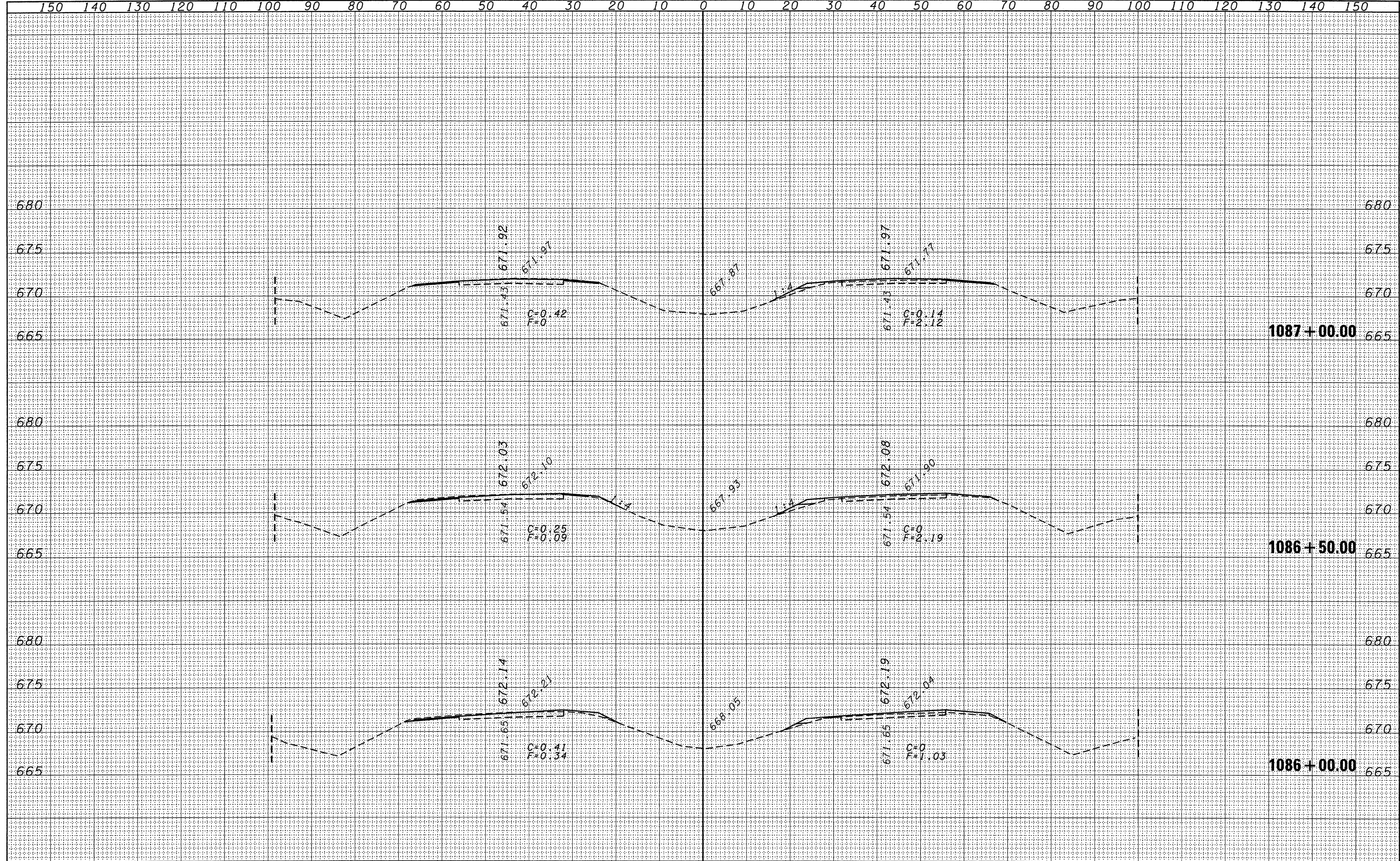
DATE	
BY	
SURVEYED	
PLOTTED	
TEMPLATE	
AREAS	
CHECKED	
NO.	

DATE	
BY	
SURVEYED	
PLOTTED	
TEMPLATE	
AREAS	
CHECKED	
NO.	



BY	DATE

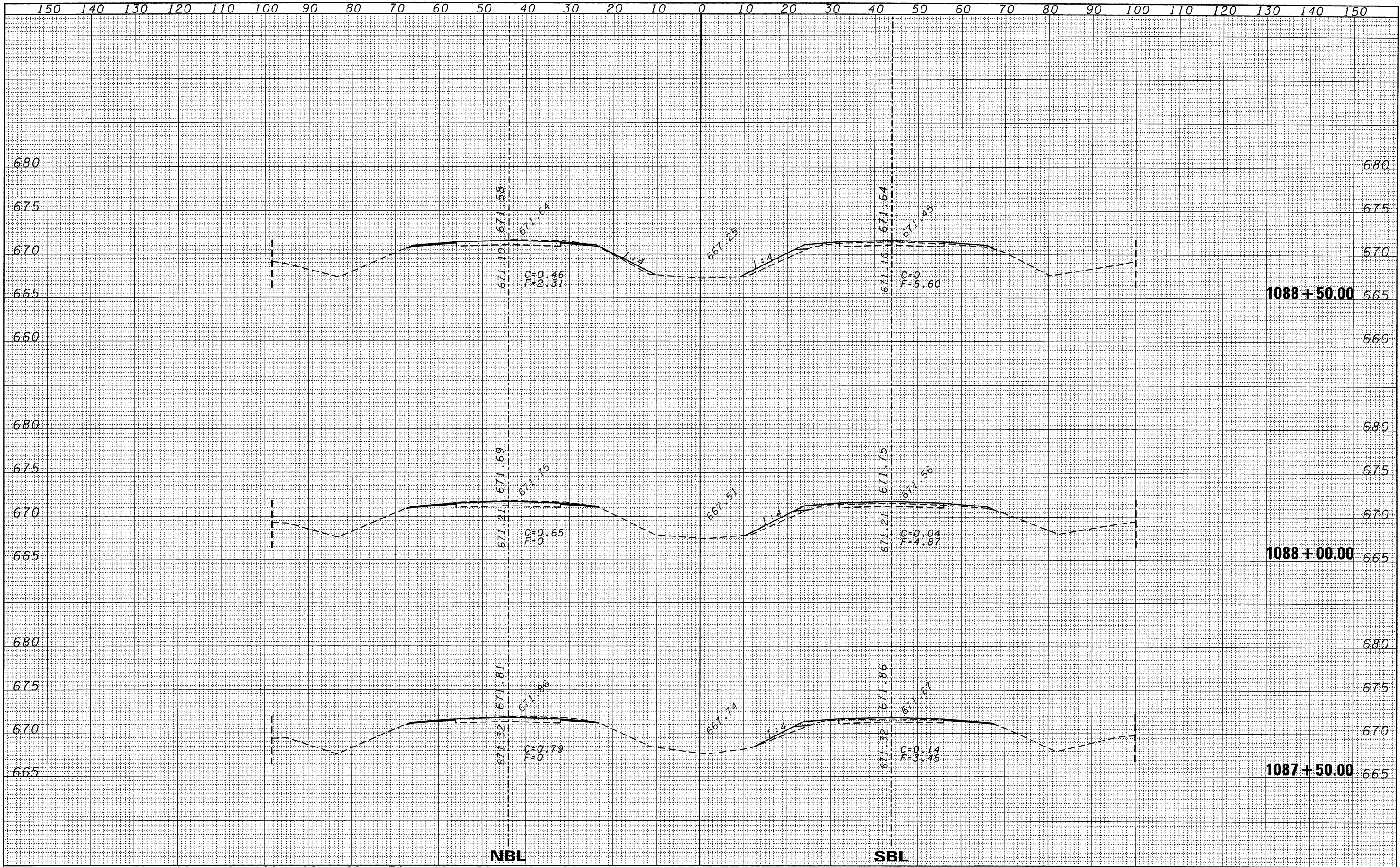
BY	DATE



FILE NAME =	USER NAME = duncanbd	DESIGNED -	REVISED -	STATE OF ILLINOIS DEPARTMENT OF TRANSPORTATION	CROSS SECTIONS				F.A.I. RTE.	SECTION	COUNTY	TOTAL SHEETS	SHEET NO.
es:\pwork\pwork\duncanbd\ams30392\ep05105-sh-xsec.dgn		DRAWN -	REVISED -		57	(38-1,2)RS-2 & I	IROQUOIS	263	202				
PLOT SCALE = 10.0000' / IN.		CHECKED -	REVISED -		SCALE: 5V:10H				SHEET NO. 140 OF 169 SHEETS				
PLOT DATE = Oct 28, 2009 - 04:27:58 PM		DATE -	REVISED -		STA. 1086+00.00 TO STA. 1087+00.00				CONTRACT NO. 66981				
												ILLINOIS FED. AID PROJECT	

DATE	
BY	
DESIGNED	
DRAWN	
CHECKED	
DATE	
REVISIONS	
NO.	
DESCRIPTION	
DATE	
BY	
DESIGNED	
DRAWN	
CHECKED	
DATE	
REVISIONS	
NO.	
DESCRIPTION	
DATE	
BY	
DESIGNED	
DRAWN	
CHECKED	
DATE	
REVISIONS	
NO.	
DESCRIPTION	

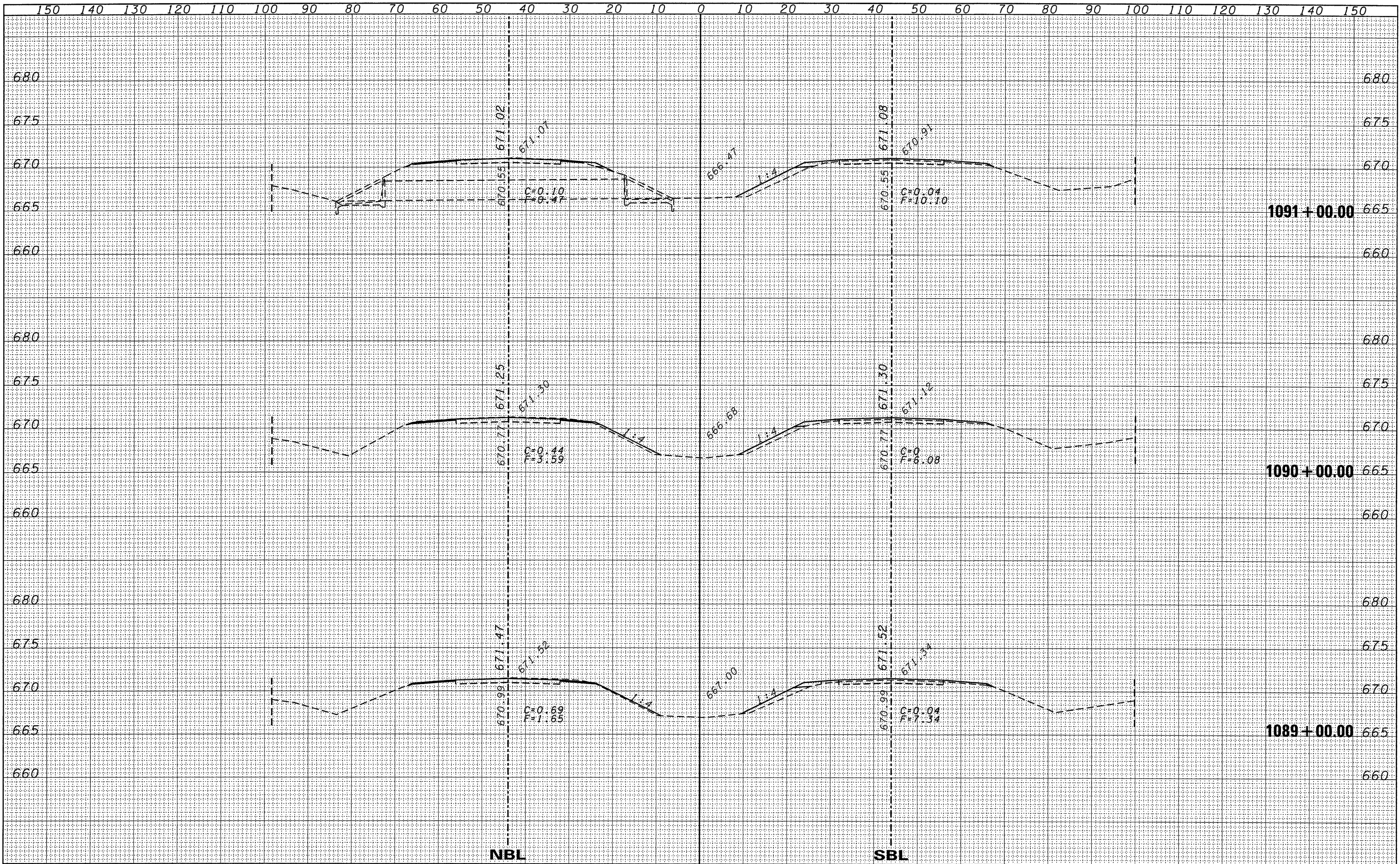
DATE	
BY	
DESIGNED	
DRAWN	
CHECKED	
DATE	
REVISIONS	
NO.	
DESCRIPTION	
DATE	
BY	
DESIGNED	
DRAWN	
CHECKED	
DATE	
REVISIONS	
NO.	
DESCRIPTION	
DATE	
BY	
DESIGNED	
DRAWN	
CHECKED	
DATE	
REVISIONS	
NO.	
DESCRIPTION	



FILE NAME =	USER NAME = duncanbd	DESIGNED -	REVISED -	STATE OF ILLINOIS DEPARTMENT OF TRANSPORTATION	CROSS SECTIONS			F.A.I. RTE.	SECTION	COUNTY	TOTAL SHEETS	SHEET NO.
c:\pwork\pwork\duncanbd\dms30392\ep05105-sh-xsec.dgn		DRAWN -	REVISED -		57	(38-1,2)RS-2 & I	IROQUOIS	263	203			
PLOT SCALE = 10.0000' / IN.		CHECKED -	REVISED -									
PLOT DATE = Oct 20, 2009 - 04:11:44 PM		DATE -	REVISED -									
					SCALE: 5V:10H	SHEET NO. 141 OF 169 SHEETS	STA. 1087+50.00 TO STA. 1088+50.00	CONTRACT NO. 66981				
					[ILLINOIS] FED. AID PROJECT							

FINAL SURVEY	DATE
SURVEYED	BY
PLOTTED	
TEMPLATE	
AREAS	
CHECKED	
NO.	

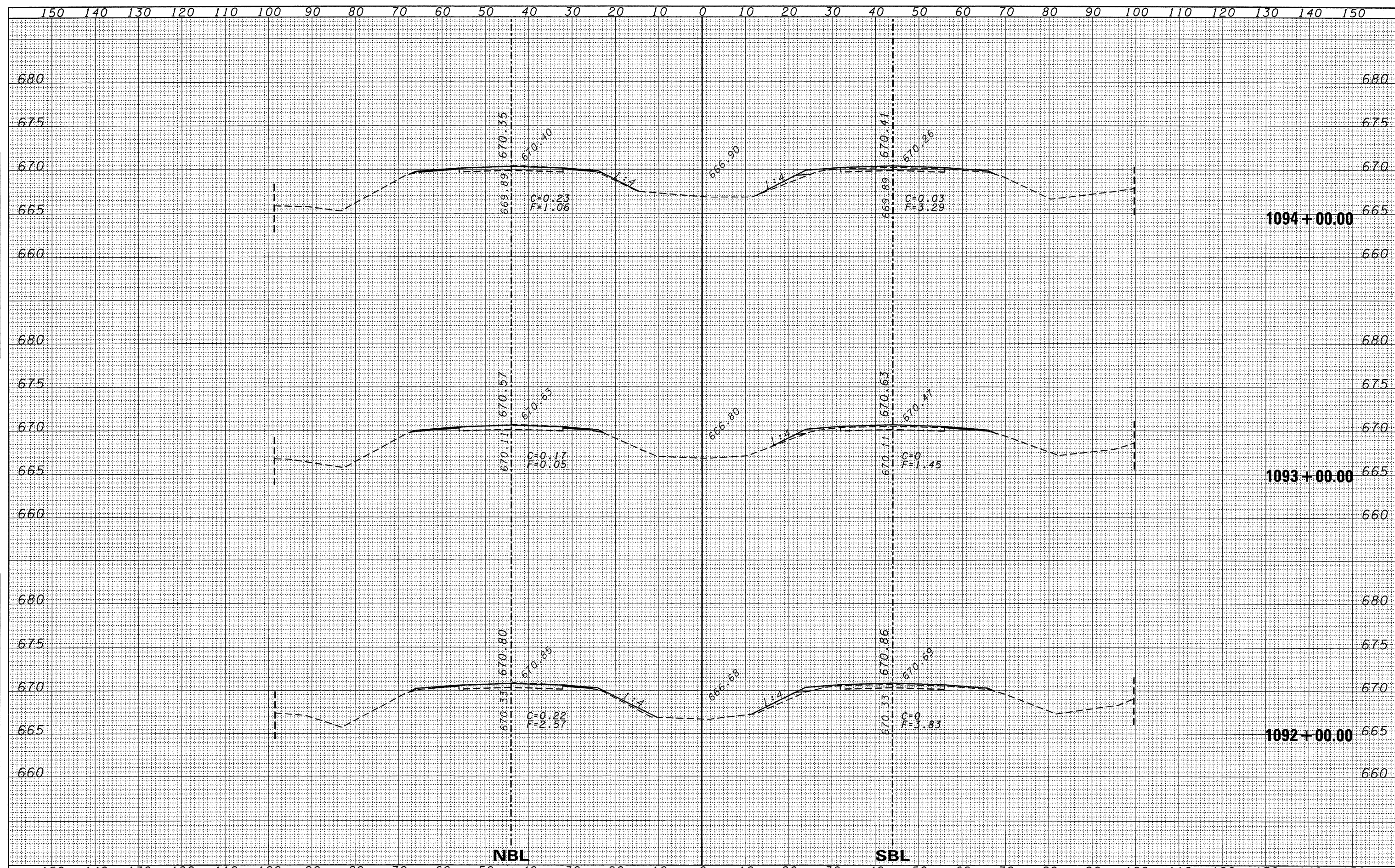
ORIGINAL SURVEY	DATE
SURVEYED	BY
PLOTTED	
TEMPLATE	
AREAS	
CHECKED	
NO.	



FILE NAME =	USER NAME = duncanbd	DESIGNED -	REVISED -	STATE OF ILLINOIS DEPARTMENT OF TRANSPORTATION	CROSS SECTIONS			F.A.I. RTE.	SECTION	COUNTY	TOTAL SHEETS	SHEET NO.
c:\pw_work\pwork\duncanbd\dms30392\ep05105-sh-xsec.dgn		DRAWN -	REVISED -		57	(38-1,2)RS-2 & I	IROQUOIS	263	204			
PLOT SCALE = 10.0000' / IN.		CHECKED -	REVISED -		SCALE: 5V:10H			SHEET NO. 142 OF 169 SHEETS STA. 1089+00.00 TO STA. 1091+00.00				
PLOT DATE = Oct 20, 2009 - 04:11:37 PM		DATE -	REVISED -					CONTRACT NO. 66981				
ILLINOIS FED. AID PROJECT												

DATE	
BY	
REVIEWED	
PLOTTED	
TEMPLATE	
AREAS	
CHECKED	
FINAL SURVEY	
NOTE BOOK	
NO.	

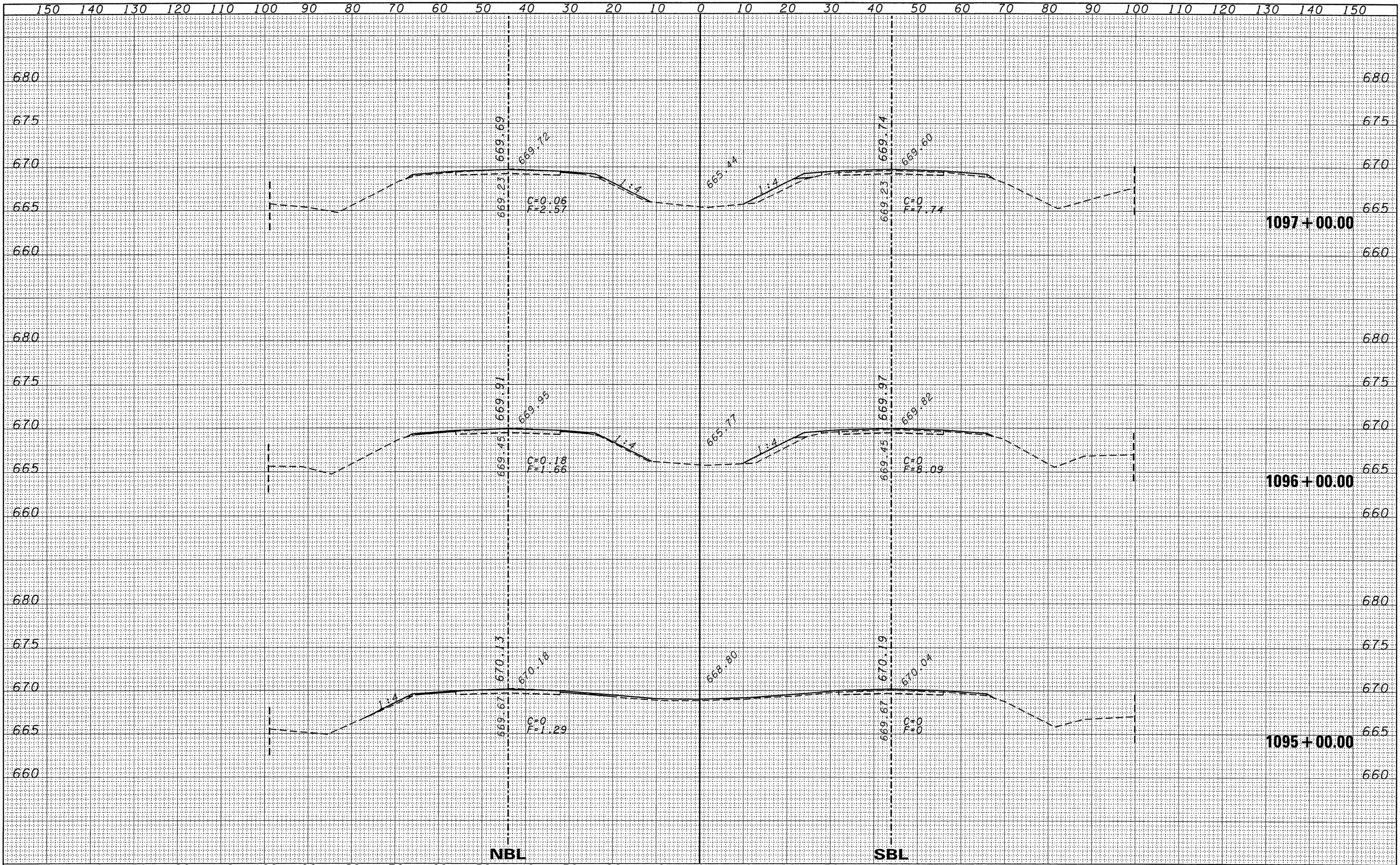
DATE	
BY	
REVIEWED	
PLOTTED	
TEMPLATE	
AREAS	
CHECKED	
ORIGINAL SURVEY	
NOTE BOOK	
NO.	



FILE NAME =	USER NAME = duncanbd	DESIGNED -	REVISED -	STATE OF ILLINOIS DEPARTMENT OF TRANSPORTATION	CROSS SECTIONS		F.A.I. RTE.	SECTION	COUNTY	TOTAL SHEETS	SHEET NO.
c:\pw_work\pwwork\duncanbd\dms30392\ep05105-sh-xsec.dgn		DRAWN -	REVISED -		57	(38-1,2)RS-2 & I	IROQUOIS	263	205		
PLOT SCALE = 10.0000' / IN.		CHECKED -	REVISED -		CONTRACT NO. 66981						
PLOT DATE = Oct 20, 2009 - 04:11:26 PM		DATE -	REVISED -		ILLINOIS FED. AID PROJECT						
				SCALE: 5V:10H		SHEET NO. 143 OF 169 SHEETS		STA. 1092+00.00 TO STA. 1094+00.00			

DATE	
BY	
CHECKED	
PLOTTED	
TEMPLATE	
AREAS	
CHECKED	
FINAL SURVEY	
NOTE BOOK	
NO.	

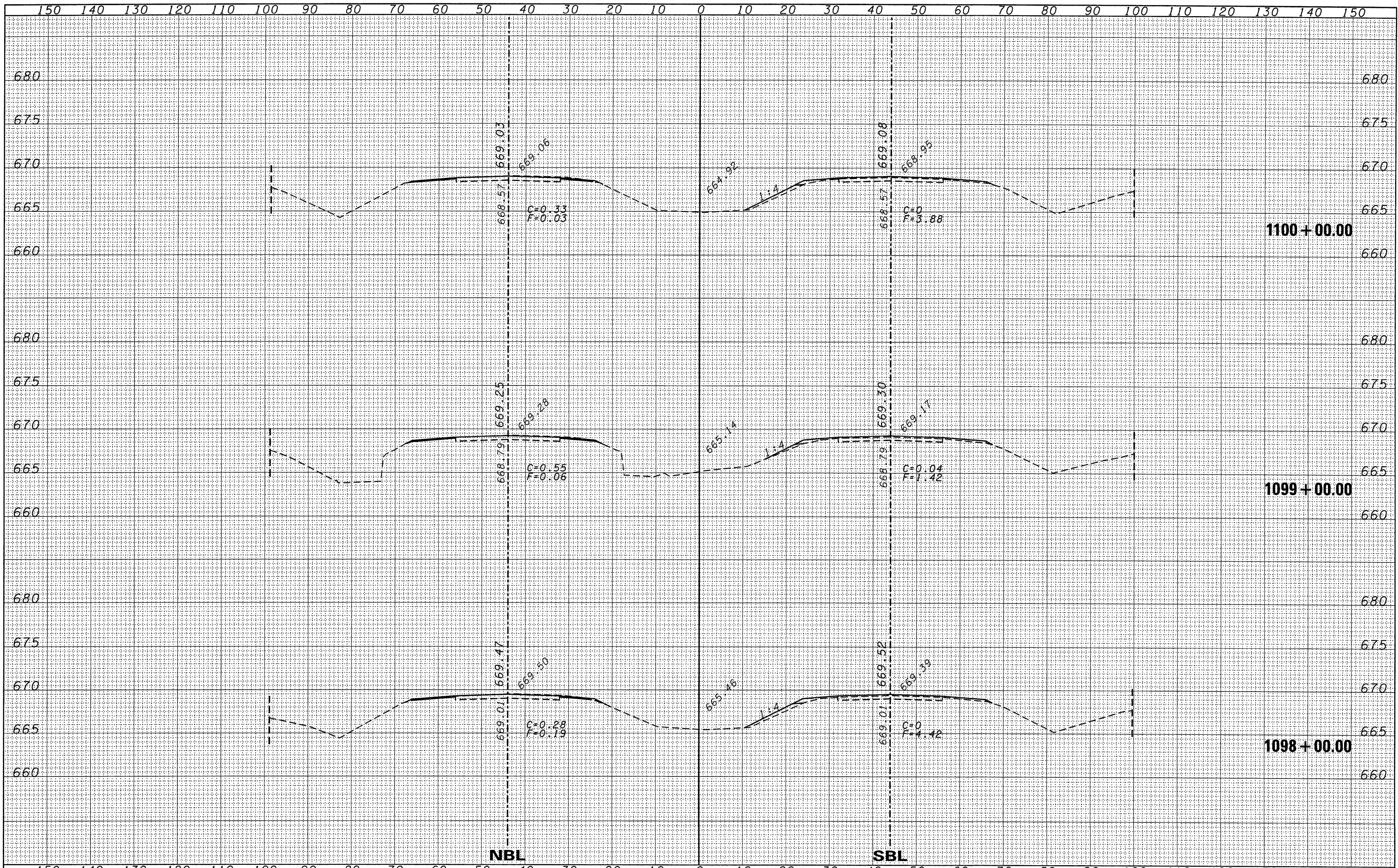
DATE	
BY	
CHECKED	
PLOTTED	
TEMPLATE	
AREAS	
CHECKED	
ORIGINAL SURVEY	
NOTE BOOK	
NO.	



FILE NAME =	USER NAME = duncanbd	DESIGNED -	REVISED -	STATE OF ILLINOIS DEPARTMENT OF TRANSPORTATION	CROSS SECTIONS			F.A.I. RTE.	SECTION	COUNTY	TOTAL SHEETS	SHEET NO.
α:\pwork\pwork\duncanbd\dms30392\ep05105-sh-xsec.dgn		DRAWN -	REVISED -		57	(38-1,2)RS-2 & I	IROQUOIS	263	206			
PLLOT SCALE = 10.0000' / IN.		CHECKED -	REVISED -		SCALE: 5V:10H	SHEET NO. 144 OF 169 SHEETS	STA. 1095+00.00 TO STA. 1097+00.00	CONTRACT NO. 66981				
PLLOT DATE = Oct 28, 2009 - 04:11:19 PM		DATE -	REVISED -		ILLINOIS FED. AID PROJECT							

DATE	
BY	
FINAL SURVEY	
SURVEYED	
PLOTTED	
TEMPLATE	
NOTE BOOK	
AREAS	
AREAS CHECKED	
NO.	

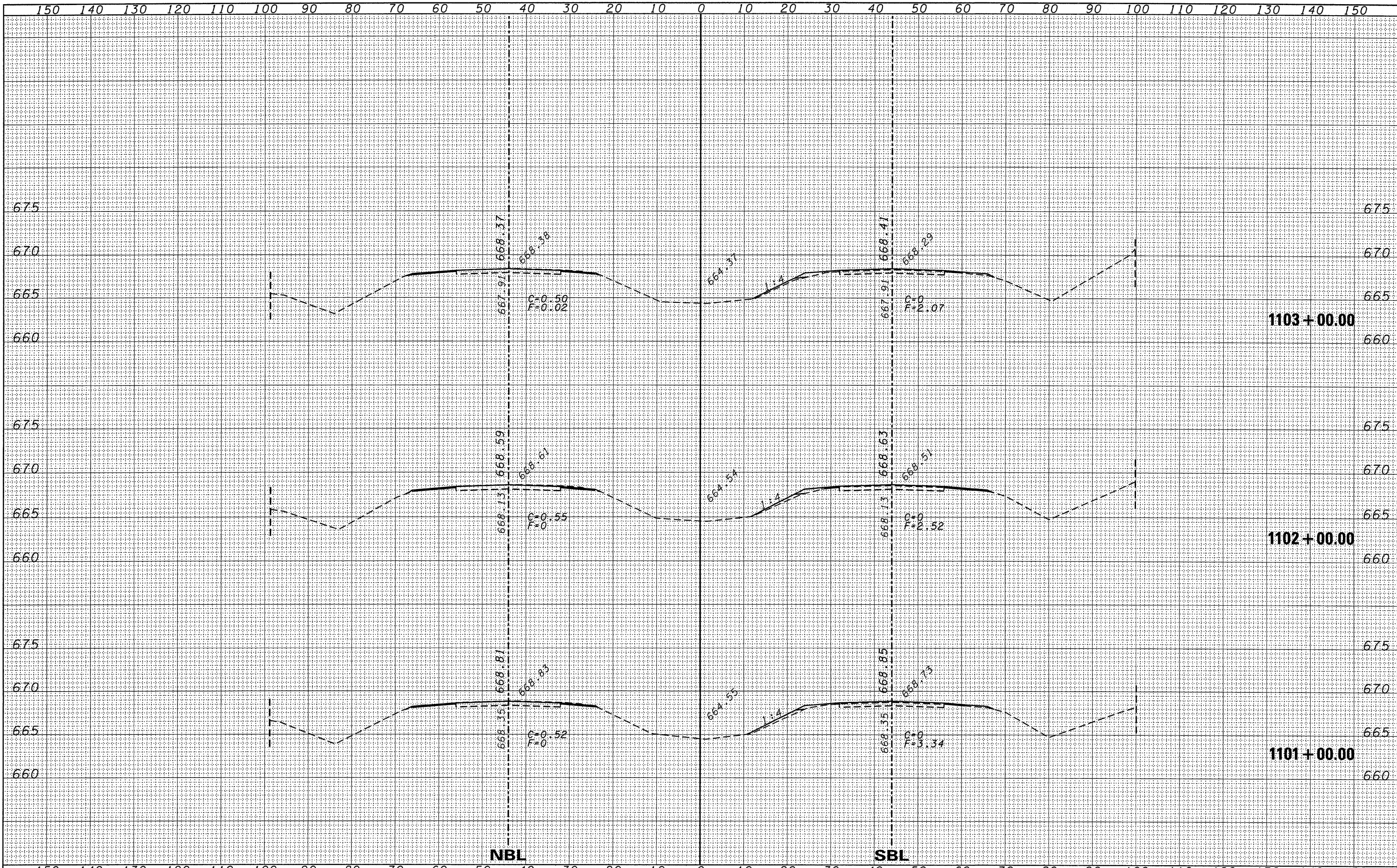
DATE	
BY	
ORIGINAL SURVEY	
SURVEYED	
PLOTTED	
TEMPLATE	
NOTE BOOK	
AREAS	
AREAS CHECKED	
NO.	



FILE NAME =	USER NAME = duncanbd	DESIGNED -	REVISED -	STATE OF ILLINOIS DEPARTMENT OF TRANSPORTATION	CROSS SECTIONS			F.A.I. RTE.	SECTION	COUNTY	TOTAL SHEETS	SHEET NO.
ct:\pw_work\pwidot\duncanbd\dms30392\ep05105-sh-xsec.dgn		DRAWN -	REVISED -		57	(38-1,2)RS-2 & I	IROQUOIS	263	207			
PLOT SCALE = 1/8" = 100' / IN.		CHECKED -	REVISED -		SCALE: 5V:10H				SHEET NO. 145 OF 169 SHEETS STA. 1098+00.00 TO STA. 1100+00.00			
PLOT DATE = Oct 20, 2009 - 04:11:07 PM		DATE -	REVISED -		CONTRACT NO. 66981				[ILLINOIS] FED. AID PROJECT			

FINAL SURVEY NO.	DATE
DESIGNED	
PLOTTED	
TEMPLATE	
AREAS	
CHECKED	

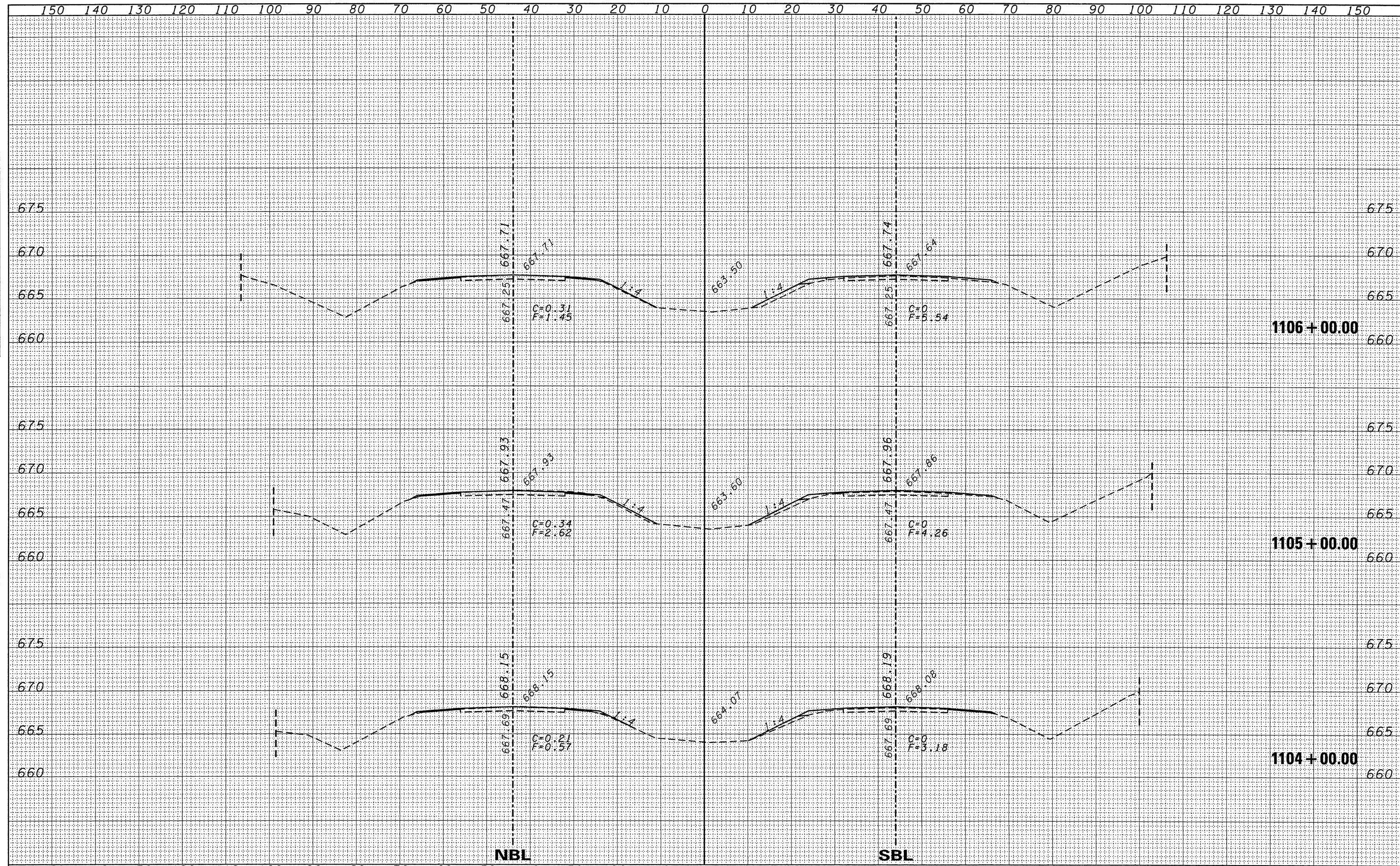
ORIGINAL SURVEY NO.	DATE
DESIGNED	
PLOTTED	
TEMPLATE	
AREAS	
CHECKED	



FILE NAME =	USER NAME = duncanbd	DESIGNED -	REVISED -	STATE OF ILLINOIS DEPARTMENT OF TRANSPORTATION	CROSS SECTIONS			F.A.I. RTE.	SECTION	COUNTY	TOTAL SHEETS	SHEET NO.			
c:\pw_work\pwork\duncanbd\dms30392\ep05105-sh-xsec.dgn		DRAWN -	REVISED -		57	(38-1,2)RS-2 & I	IROQUOIS	263	208						
PLOT SCALE = 10.0000' / IN.		CHECKED -	REVISED -		CONTRACT NO. 66981										
PLOT DATE = Oct 20, 2009 - 04:11:00 PM		DATE -	REVISED -		ILLINOIS FED. AID PROJECT										
				SCALE: 5V:10H				SHEET NO. 146 OF 169 SHEETS				STA. 1101+00.00 TO STA. 1103+00.00			

FINAL SURVEY	BY	DATE
SURVEYED		
PLOTTED		
TEMPLATE		
NOTE BOOK		
NO.		
AREAS CHECKED		

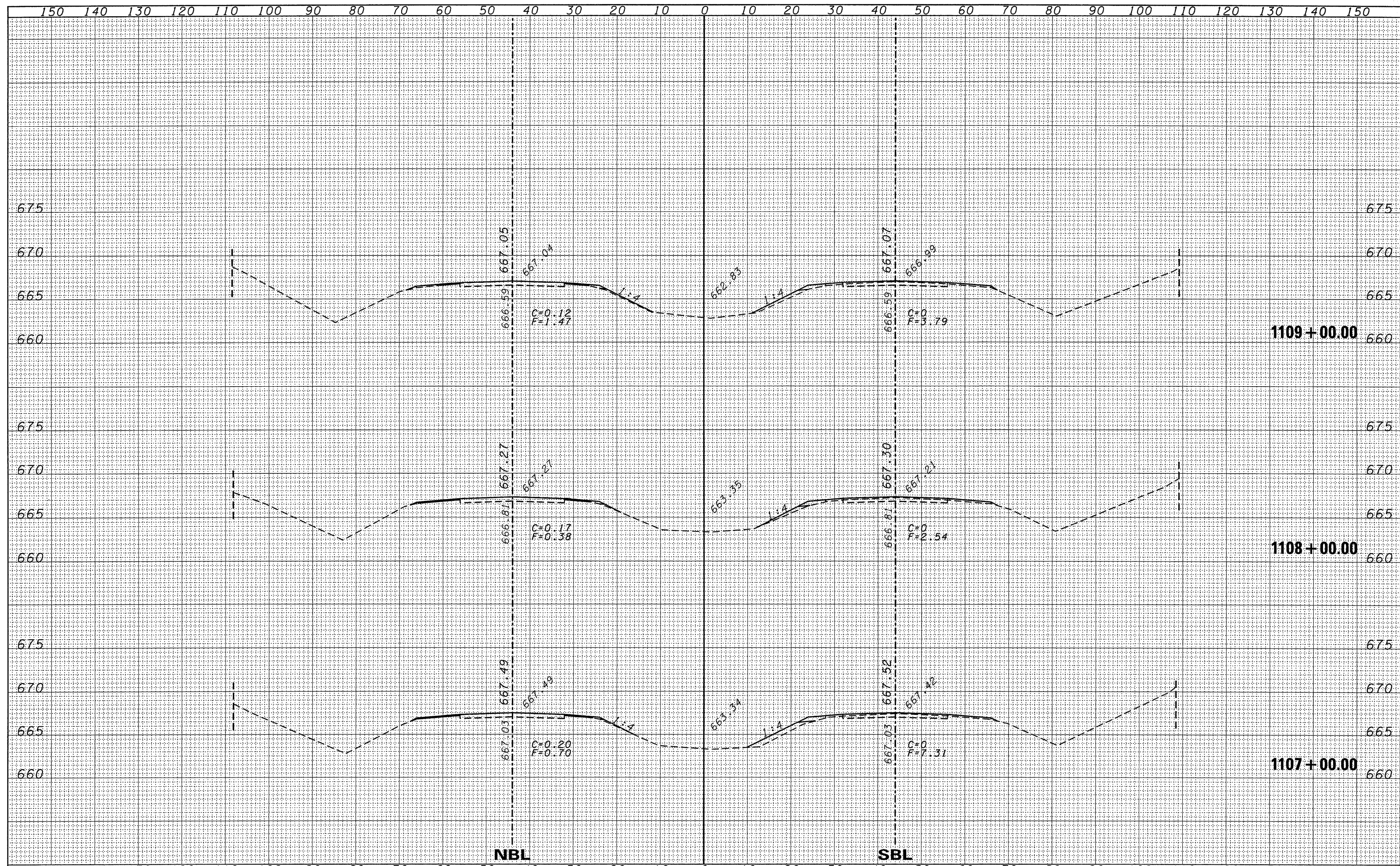
ORIGINAL SURVEY	BY	DATE
SURVEYED		
PLOTTED		
TEMPLATE		
NOTE BOOK		
NO.		
AREAS CHECKED		



FILE NAME =	USER NAME = duncanbd	DESIGNED -	REVISED -	STATE OF ILLINOIS DEPARTMENT OF TRANSPORTATION	CROSS SECTIONS			F.A.I. RTE.	SECTION	COUNTY	TOTAL SHEETS	SHEET NO.
c:\pwork\pwork\duncanbd\dms38392\ep05185-sfc-xsec.dgn		DRAWN -	REVISED -		57	(38-1,2)RS-2 & I	IRROUOIS	263	209			
PLOT SCALE = 10.0000' / IN.		CHECKED -	REVISED -		CONTRACT NO. 66981							
PLOT DATE = Oct 28, 2009 - 04:18:52 PM		DATE -	REVISED -		ILLINOIS FED. AID PROJECT							
				SCALE: 5V:10H		SHEET NO. 147 OF 169 SHEETS		STA. 1104+00.00 TO STA. 1106+00.00				

FINAL SURVEY	SURVEYED	BY	DATE
NOTE BOOK	PLOTTED		
NO.	TEMPLATE		
	AREAS		
	CHECKED		

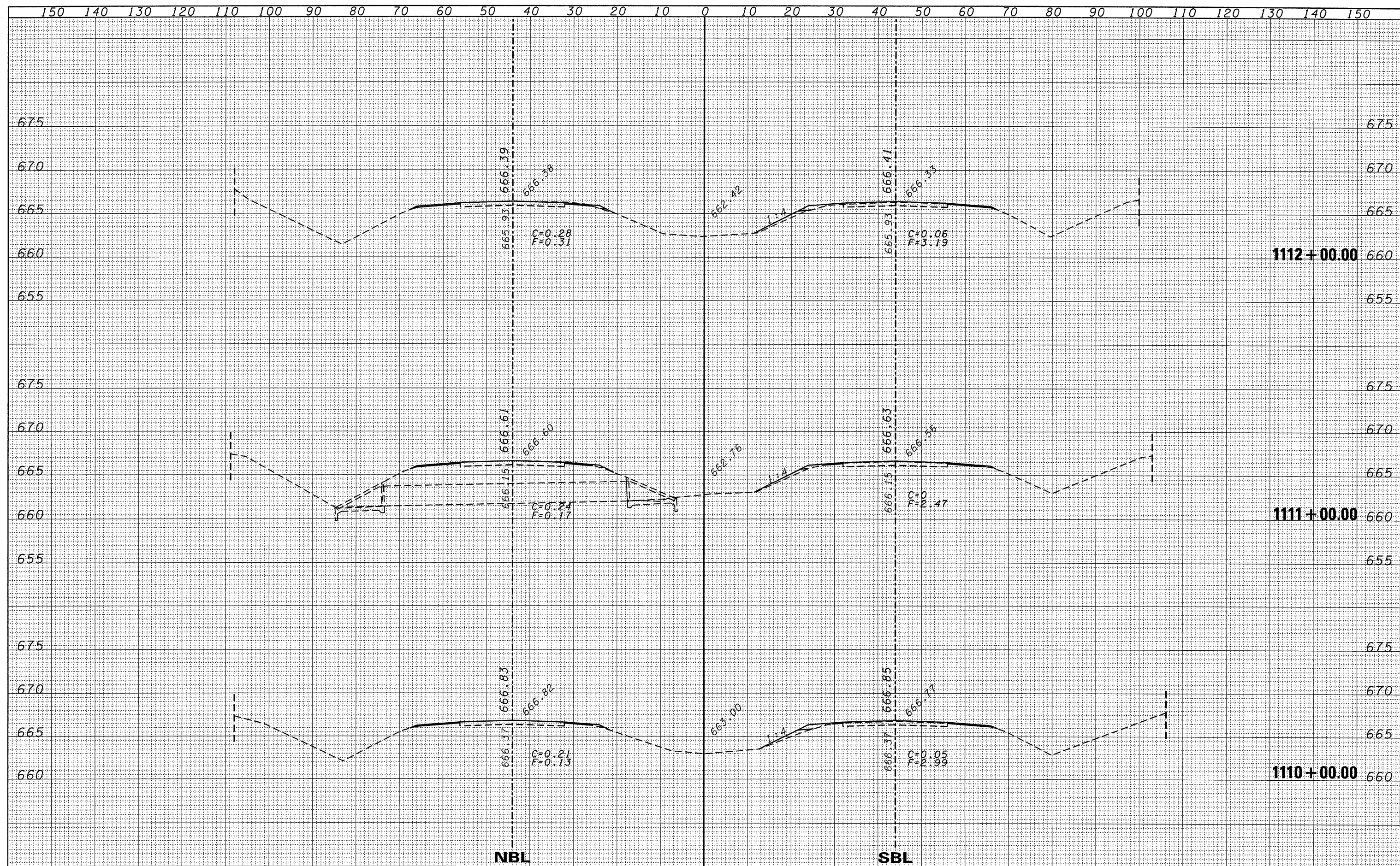
ORIGINAL SURVEY	SURVEYED	BY	DATE
NOTE BOOK	PLOTTED		
NO.	TEMPLATE		
	AREAS		
	CHECKED		



FILE NAME =	USER NAME = duncanbd	DESIGNED -	REVISED -	STATE OF ILLINOIS DEPARTMENT OF TRANSPORTATION	CROSS SECTIONS			F.A.I. RTE.	SECTION	COUNTY	TOTAL SHEETS	SHEET NO.
ct:\pw\work\p\d\dot\duncanbd\dms30392\ep05105-sh-xsec.dgn		DRAWN -	REVISED -		57	(38-1,2)RS-2 & I	IROQUOIS	263	210			
PLOT SCALE = 10.0000' / IN.		CHECKED -	REVISED -		CONTRACT NO. 66981							
PLOT DATE = Oct 20, 2009 - 04:10:40 PM		DATE -	REVISED -		ILLINOIS FED. AID PROJECT							
				SCALE: 5V:10H		SHEET NO. 148 OF 169 SHEETS		STA. 1107+00.00 TO STA. 1109+00.00				

DATE	
BY	
FINAL SURVEY	
NOTE BOOK	
NO.	
SURVEYED	
PLOTTED	
TEMPLATE	
AREAS	
CHECKED	

DATE	
BY	
ORIGINAL SURVEY	
NOTE BOOK	
NO.	
SURVEYED	
PLOTTED	
TEMPLATE	
AREAS	
CHECKED	



NBL

SBL

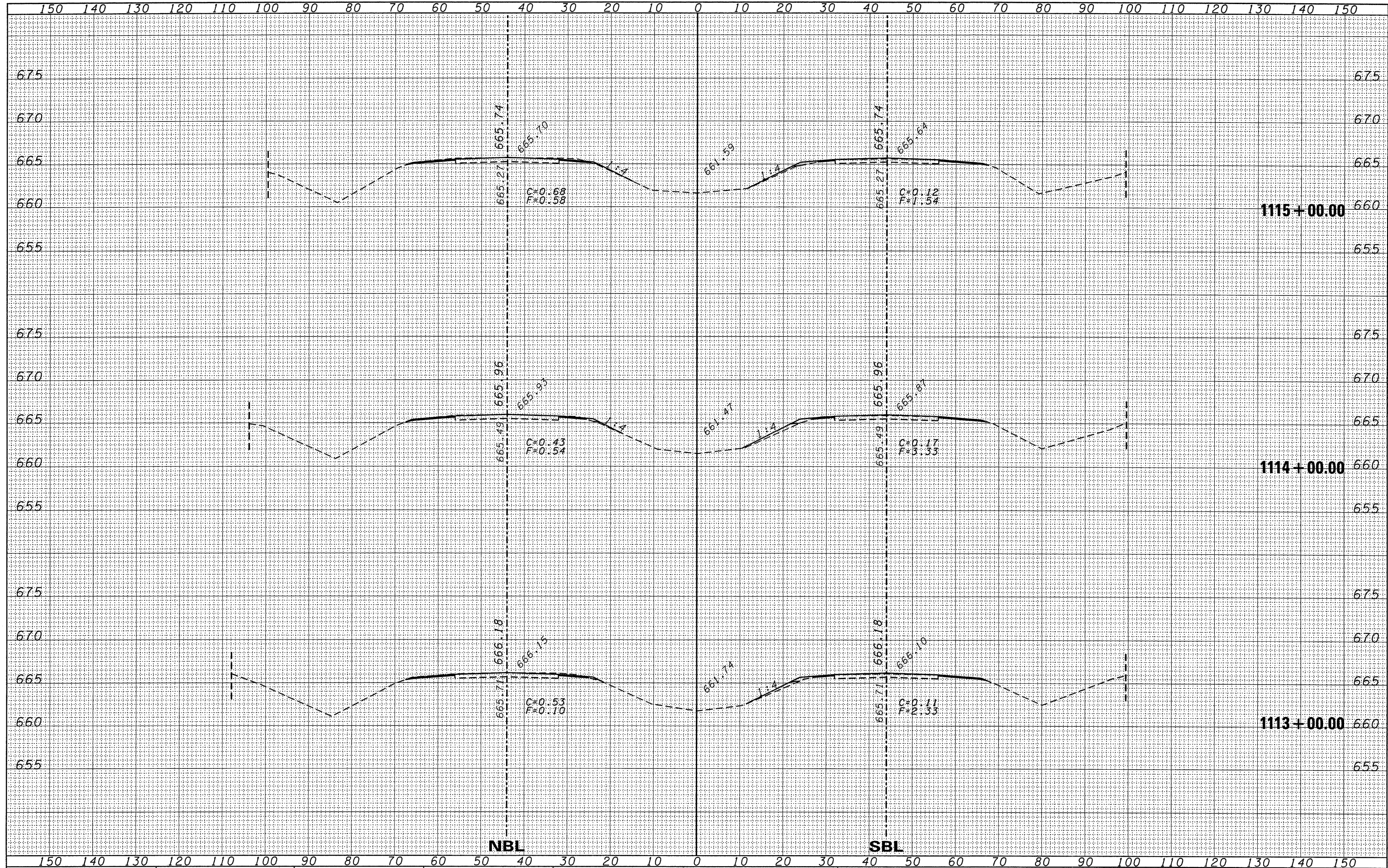
FILE NAME =	USER NAME = duncanbd	DESIGNED -	REVISED -	STATE OF ILLINOIS DEPARTMENT OF TRANSPORTATION		CROSS SECTIONS		F.A.I. RTE.	SECTION	COUNTY	TOTAL SHEETS	SHEET NO.
o:\pw\work\p\p\dat\duncanbd\dms30392\ep05105-st-xsec.dgn	PLOT SCALE = 10.0000' / IN.	DRAWN -	REVISED -			SCALE: 5V:10H	SHEET NO. <149 >>16#	SHEET STA. 1110+00.00 TO STA. 1112+00.00	57	(38-1,2)RS-2 & I	IROQUOIS	263
	PLOT DATE = Oct 20, 2009 - 04:10:32 PM	CHECKED -	REVISED -							CONTRACT NO. 66981		
		DATE -	REVISED -					ILLINOIS FED. AID PROJECT				

BY: _____ DATE: _____
 SURVEYED _____
 PLOTTED _____
 TEMPLATE _____
 AREAS _____
 CHECKED _____

FINAL SURVEY NOTE BOOK NO. _____

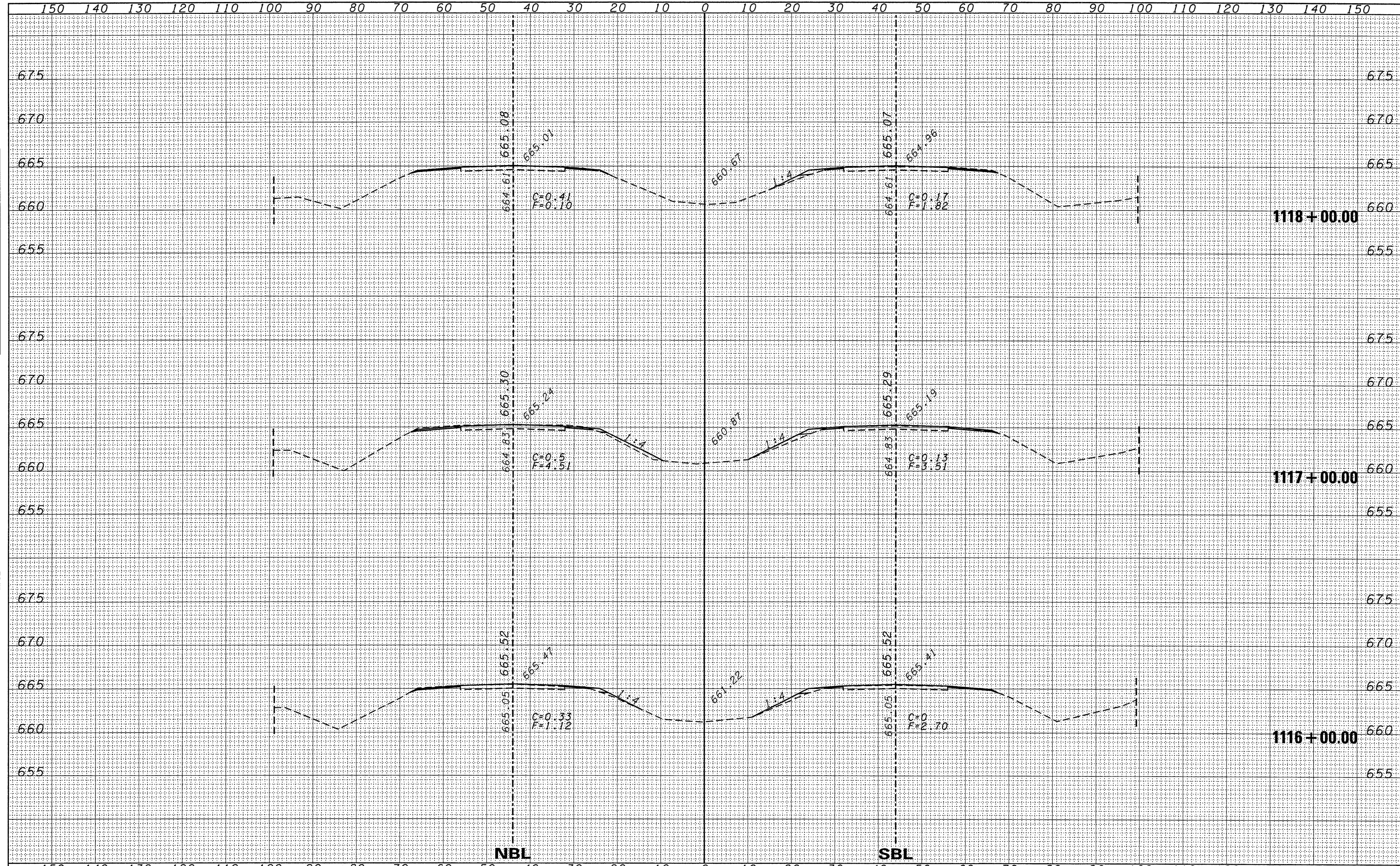
BY: _____ DATE: _____
 SURVEYED _____
 PLOTTED _____
 TEMPLATE _____
 AREAS _____
 CHECKED _____

ORIGINAL SURVEY NOTE BOOK NO. _____



DATE	
BY	
DESIGNED	
DRAWN	
CHECKED	
DATE	
FILE NAME	
USER NAME	
DESIGNED	
DRAWN	
CHECKED	
DATE	

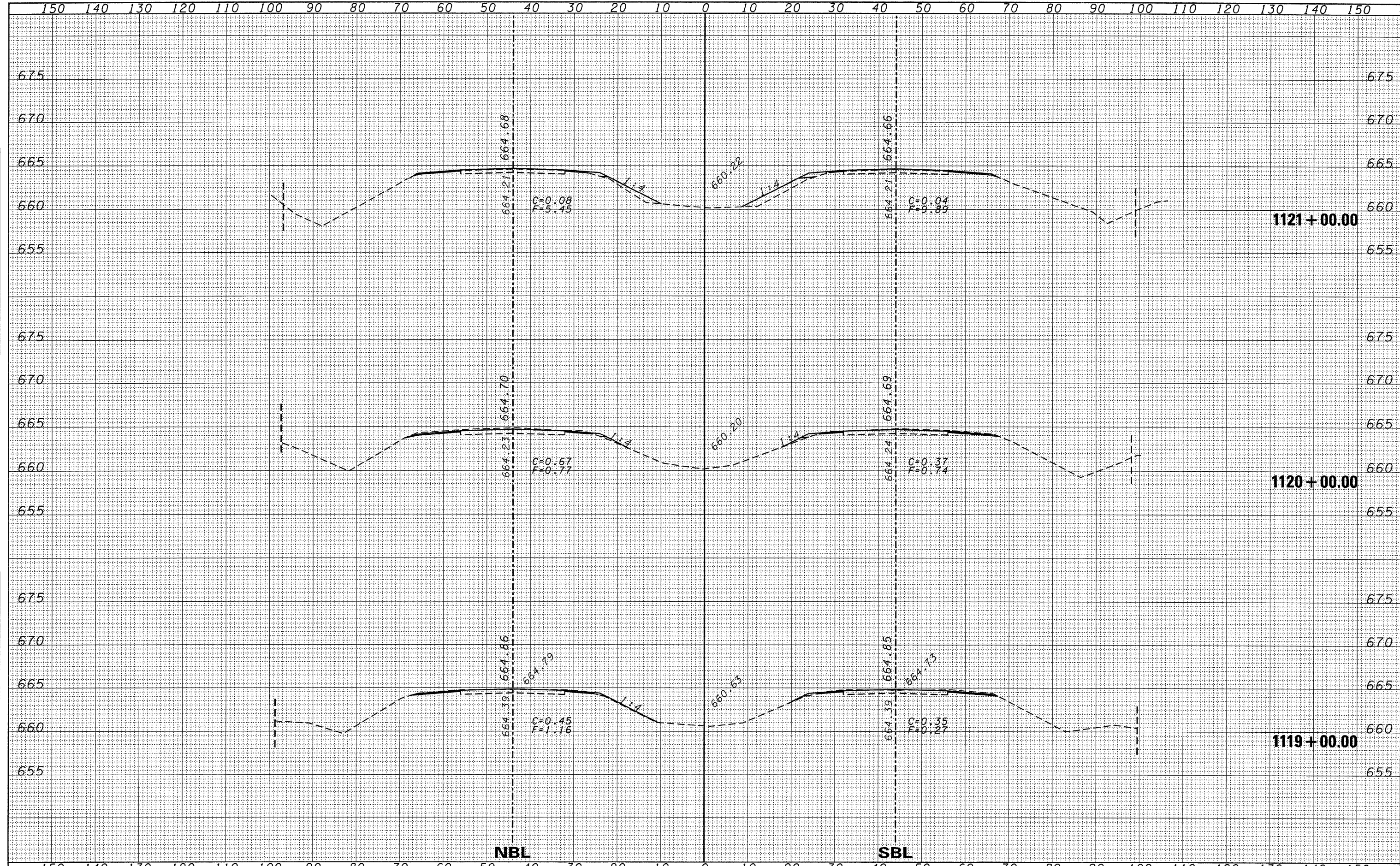
DATE	
BY	
DESIGNED	
DRAWN	
CHECKED	
DATE	
FILE NAME	
USER NAME	
DESIGNED	
DRAWN	
CHECKED	
DATE	



FILE NAME =	USER NAME = duncanbd	DESIGNED -	REVISED -	STATE OF ILLINOIS DEPARTMENT OF TRANSPORTATION	CROSS SECTIONS			F.A.I. RTE.	SECTION	COUNTY	TOTAL SHEETS	SHEET NO.
c:\pwork\pwork\duncanbd\dms30392\ep05105-sh-xsec.dgn		DRAWN -	REVISED -		57	(38-1,2)RS-2 & I	IROQUOIS	263	213			
PLOT SCALE = 1/8" = 1' / IN.		CHECKED -	REVISED -		SCALE: 5V:10H			SHEET NO. 151 OF 169 SHEETS	STA. 1116+00.00 TO STA. 1118+00.00	CONTRACT NO. 66981		
PLOT DATE = Oct 20, 2009 - 04:00:18 PM		DATE -	REVISED -		ILLINOIS FED. AID PROJECT							

DATE	
BY	
REVIEWED	
PLOTTED	
TEMPLATE	
AREAS	
CHECKED	
FINAL SURVEY	
NOTE BOOK	
NO.	

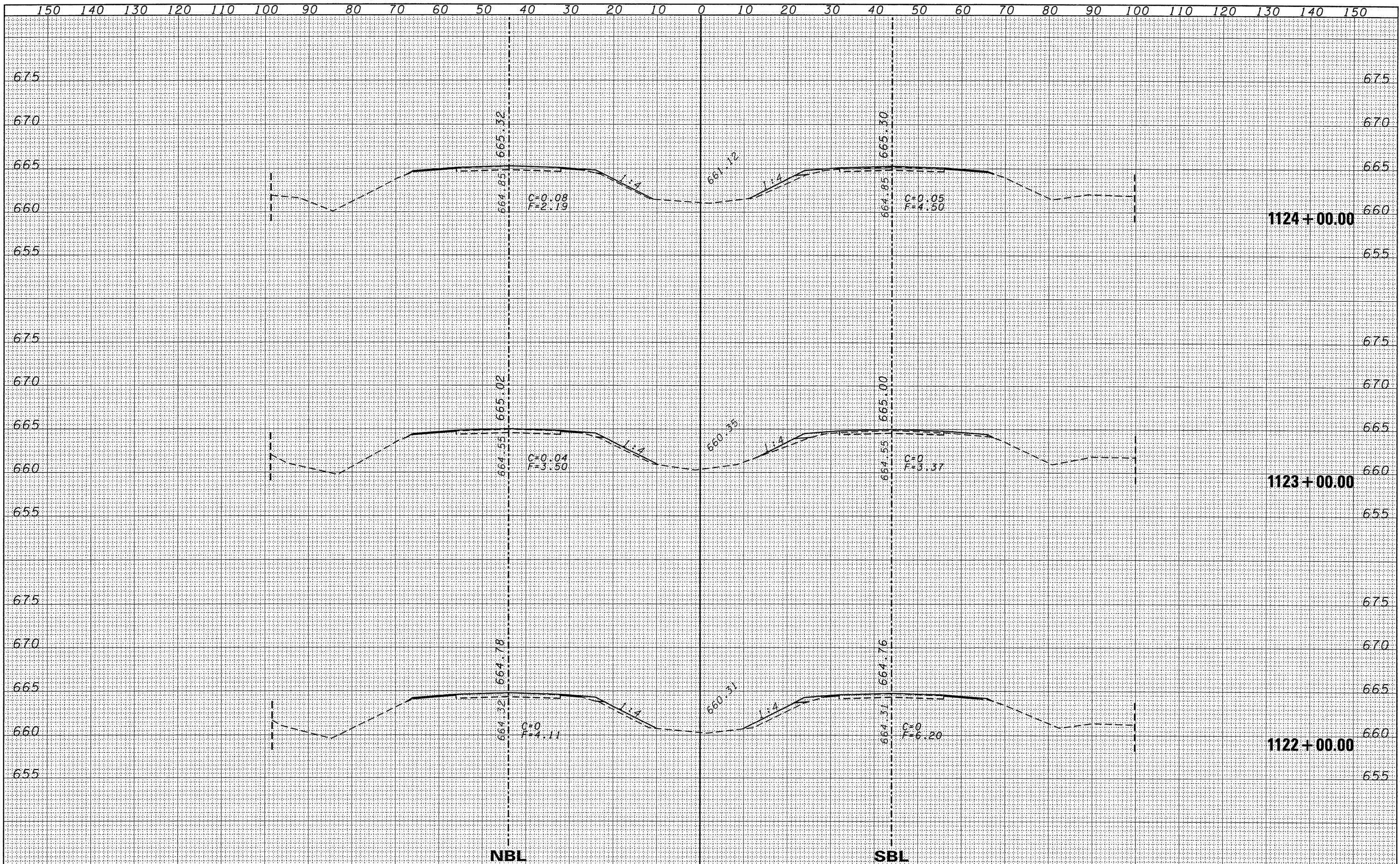
DATE	
BY	
REVIEWED	
PLOTTED	
TEMPLATE	
AREAS	
CHECKED	
ORIGINAL SURVEY	
NOTE BOOK	
NO.	



FILE NAME =	USER NAME = duncanbd	DESIGNED -	REVISED -	STATE OF ILLINOIS DEPARTMENT OF TRANSPORTATION	CROSS SECTIONS			F.A.I. RTE.	SECTION	COUNTY	TOTAL SHEETS	SHEET NO.
c:\pwwork\pwwork\duncanbd\dms30392\ep05105-ash-xsec.dgn		DRAWN -	REVISED -		57	(38-1,2)RS-2 & I	IROQUOIS	263	214			
PLOT SCALE = 10.0000' / IN.		CHECKED -	REVISED -		SCALE: 5V:10H				SHEET NO. 152 OF 169 SHEETS STA. 1119+00.00 TO STA. 1121+00.00			
PLOT DATE = Oct 20, 2009 - 04:00:07 PM		DATE -	REVISED -		CONTRACT NO. 66981				ILLINOIS FED. AID PROJECT			

DATE	
BY	
ORIGINAL SURVEY	
NOTED SURVEY	
TEMPLATE	
AREAS	
AREAS CHECKED	
NO.	

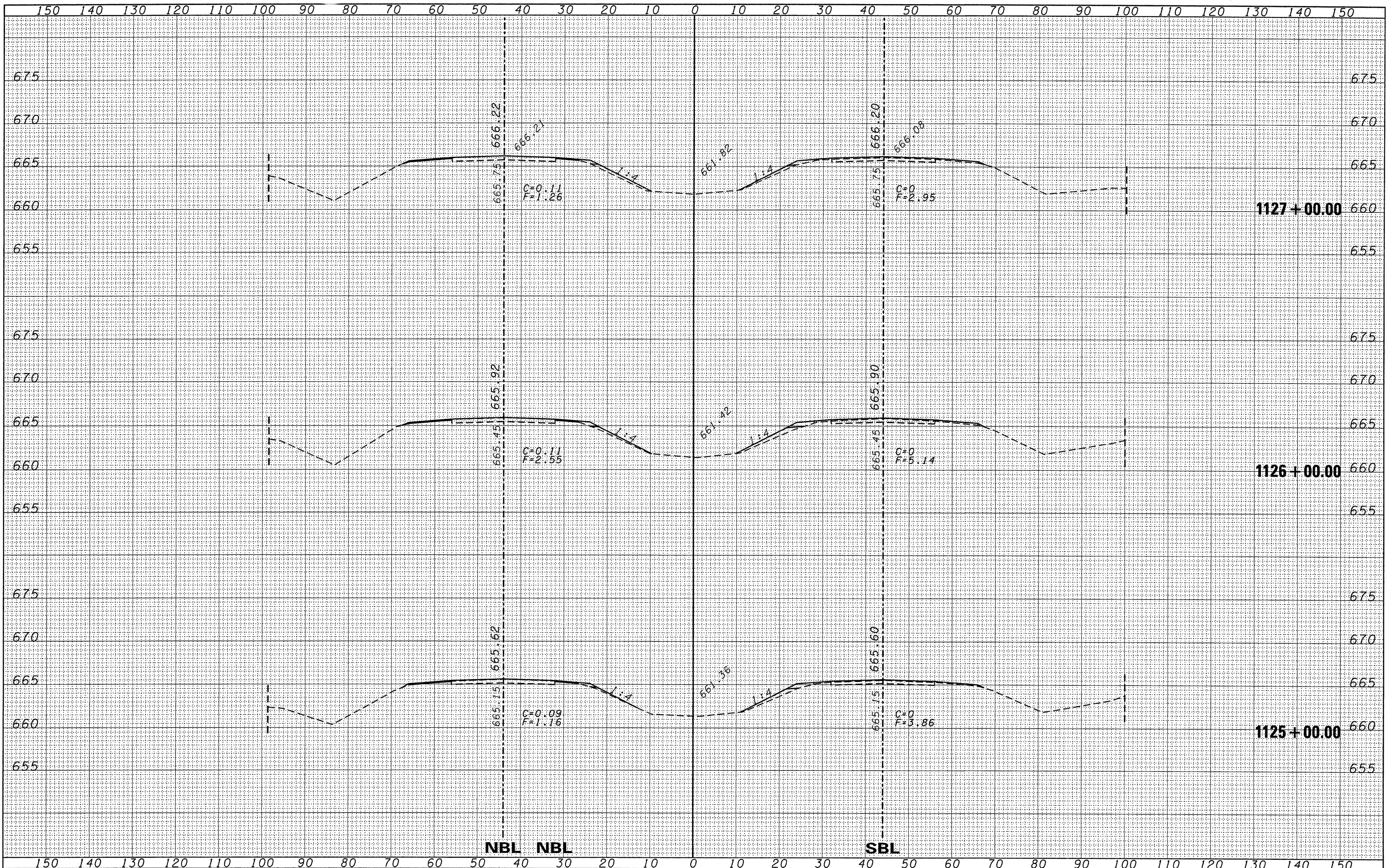
DATE	
BY	
ORIGINAL SURVEY	
NOTED SURVEY	
TEMPLATE	
AREAS	
AREAS CHECKED	
NO.	



FILE NAME =	USER NAME = duncanbd	DESIGNED -	REVISED -	STATE OF ILLINOIS DEPARTMENT OF TRANSPORTATION		CROSS SECTIONS		F.A.I. RTE.	SECTION	COUNTY	TOTAL SHEETS	SHEET NO.
c:\pwork\pwork\duncanbd\dms30392\ep05105-sh	xsec.dgn	DRAWN -	REVISED -			57	(38-1,2)RS-2 & I	IRROOLOIS	263	215		
	PLOT SCALE = 10.0000' / IN.	CHECKED -	REVISED -	SCALE: 5V:10H		SHEET NO. 153 OF 169 SHEETS		STA. 1122+00.00 TO STA. 1124+00.00		CONTRACT NO. 66981		
	PLOT DATE = Oct 20, 2009 - 03:59:59 PM	DATE -	REVISED -					ILLINOIS FED. AID PROJECT				

DATE	
BY	
SURVEYED	
PLOTTED	
TEMPLATE	
AREAS	
CHECKED	
NO.	
FINAL SURVEY	
NOTE BOOK	
NO.	

DATE	
BY	
SURVEYED	
PLOTTED	
TEMPLATE	
AREAS	
CHECKED	
NO.	
ORIGINAL SURVEY	
NOTE BOOK	
NO.	



NBL NBL

SBL

FILE NAME =
 c:\pwwork\pwwork\duncanbd\dms30392\ep05105-sh-xsec.dgn

USER NAME = duncanbd
 DESIGNED -
 DRAWN -
 CHECKED -
 PLOT DATE = Oct 20, 2009 - 03:59:52 PM

DESIGNED -
 DRAWN -
 CHECKED -
 DATE -

REVISED -
 REVISED -
 REVISED -
 REVISED -

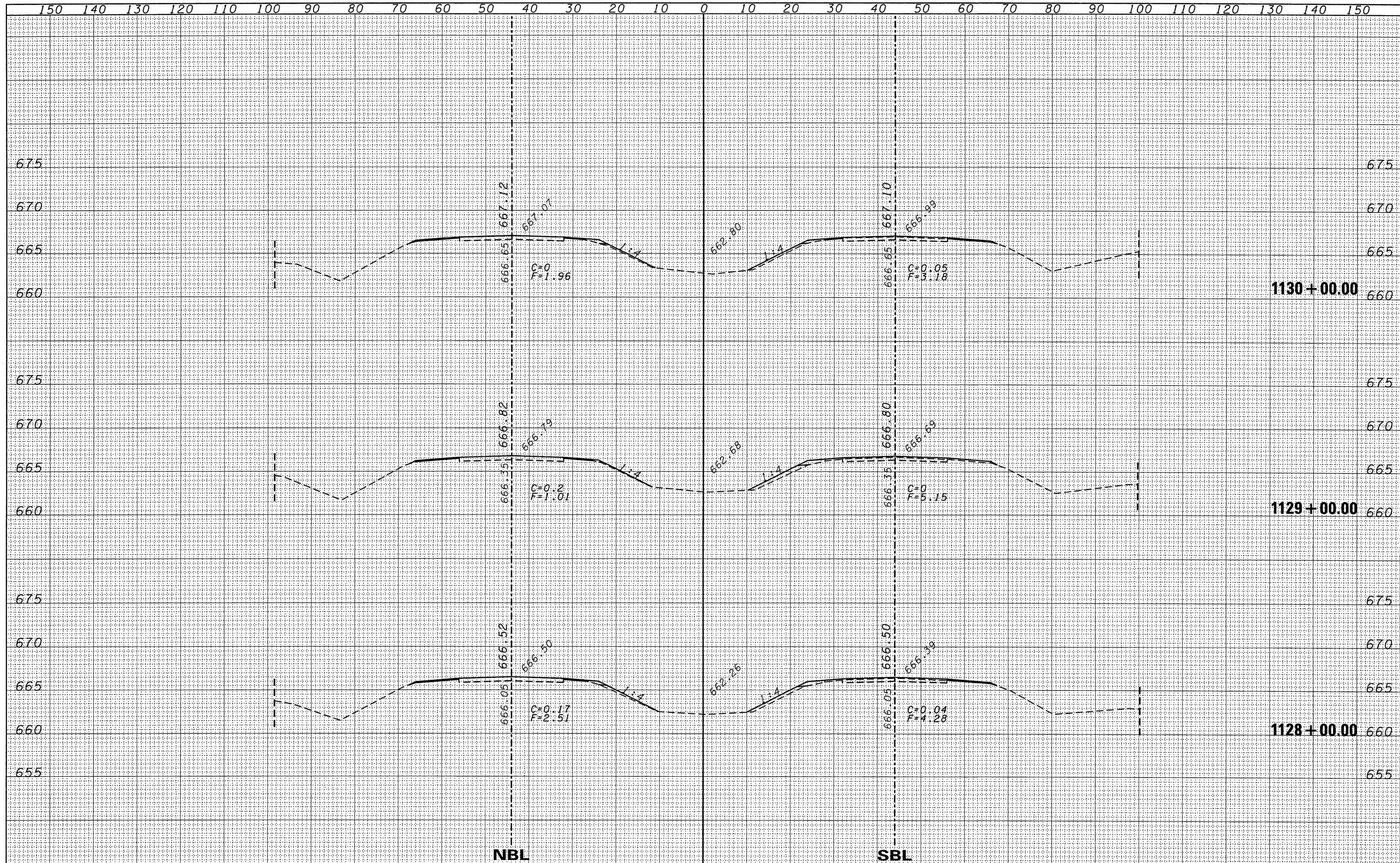
STATE OF ILLINOIS
 DEPARTMENT OF TRANSPORTATION

CROSS SECTIONS
 SCALE: 5V:10H SHEET NO. 154 OF 169 SHEETS STA. 1125+00.00 TO STA. 1127+00.00

F.A.I. RTE.	SECTION	COUNTY	TOTAL SHEETS	SHEET NO.
57	(38-1,2)RS-2 & I	IROQUOIS	263	216
				CONTRACT NO. 66981
ILLINOIS FED. AID PROJECT				

DATE	
BY	
FINAL SURVEY	
CHECKED	
PLOTTED	
TEMPLATE	
NOTE BOOK	
AREAS	
AREAS CHECKED	
NO.	

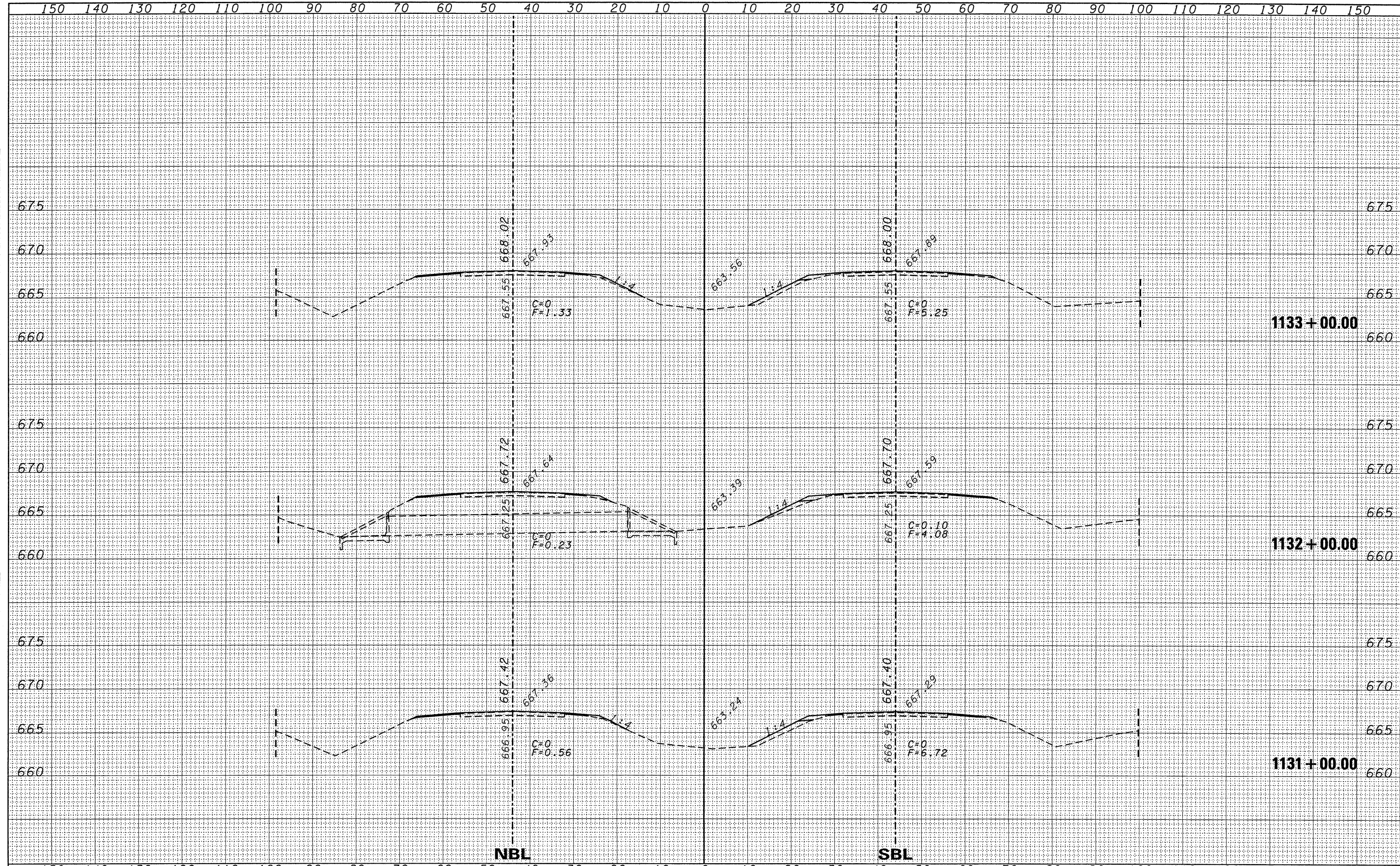
DATE	
BY	
ORIGINAL SURVEY	
CHECKED	
PLOTTED	
TEMPLATE	
NOTE BOOK	
AREAS	
AREAS CHECKED	
NO.	



FILE NAME =	USER NAME = duncanbd	DESIGNED -	REVISED -	STATE OF ILLINOIS DEPARTMENT OF TRANSPORTATION	CROSS SECTIONS		F.A.I. RTE.	SECTION	COUNTY	TOTAL SHEETS	SHEET NO.	
c:\pw_work\pwr\duncanbd\dms30392\ep05105-ah-xsec.dgn		DRAWN -	REVISED -		57	(38-1,2)RS-2 & I	IROQUOIS	263	217			
PLOT SCALE = 10.0000' / IN.		CHECKED -	REVISED -		SCALE: 5V:10H				SHEET NO. 155 OF 169 SHEETS		STA. 1128+00.00 TO STA. 1130+00.00	
PLOT DATE = Oct 20, 2009 - 03:59:48 PM		DATE -	REVISED -		CONTRACT NO. 66981							
ILLINOIS FED. AID PROJECT												

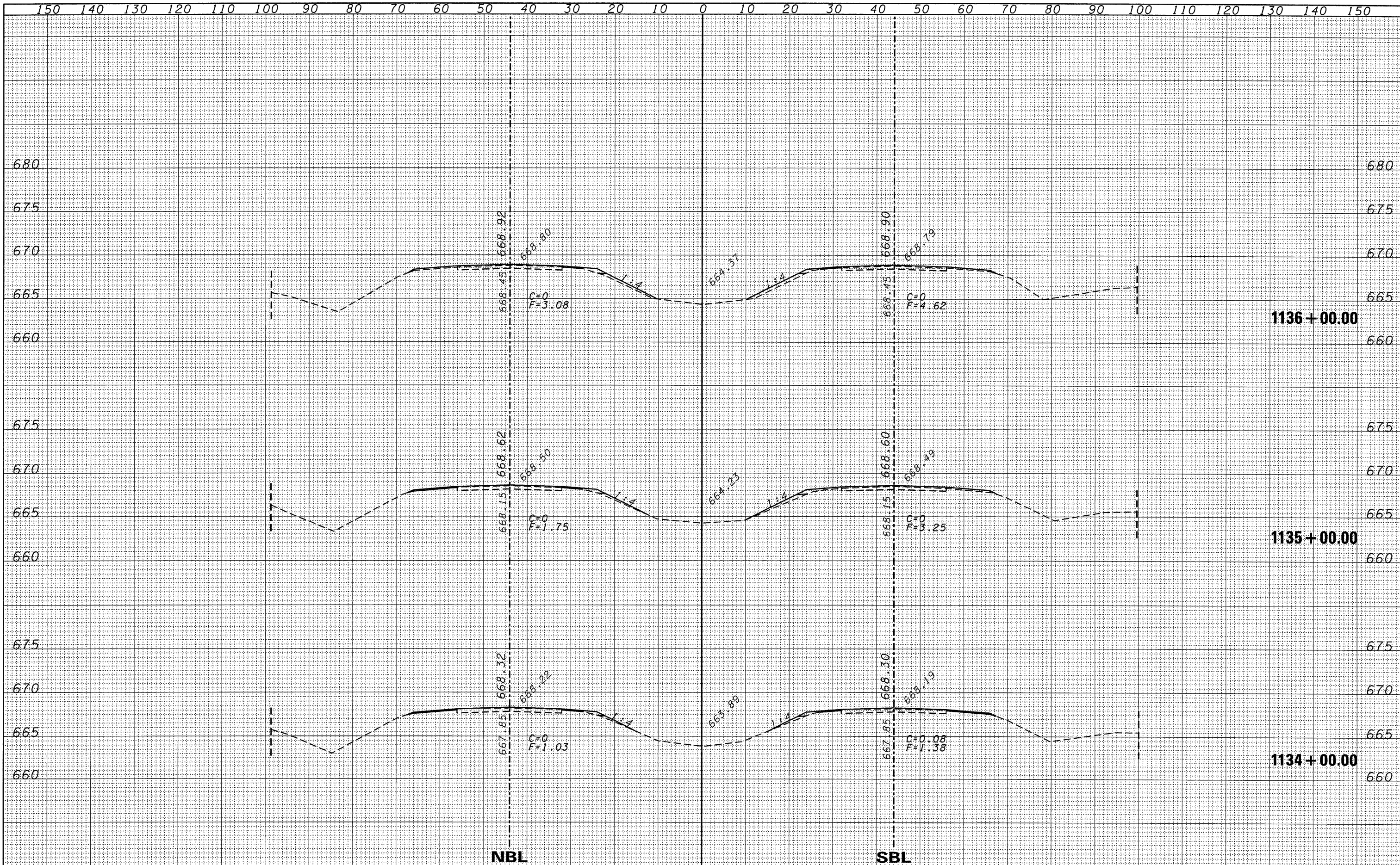
DATE	
BY	
DESIGNED	
DRAWN	
CHECKED	
DATE	
FILE NAME	
USER NAME	
DESIGNED	
DRAWN	
CHECKED	
DATE	

DATE	
BY	
DESIGNED	
DRAWN	
CHECKED	
DATE	
FILE NAME	
USER NAME	
DESIGNED	
DRAWN	
CHECKED	
DATE	



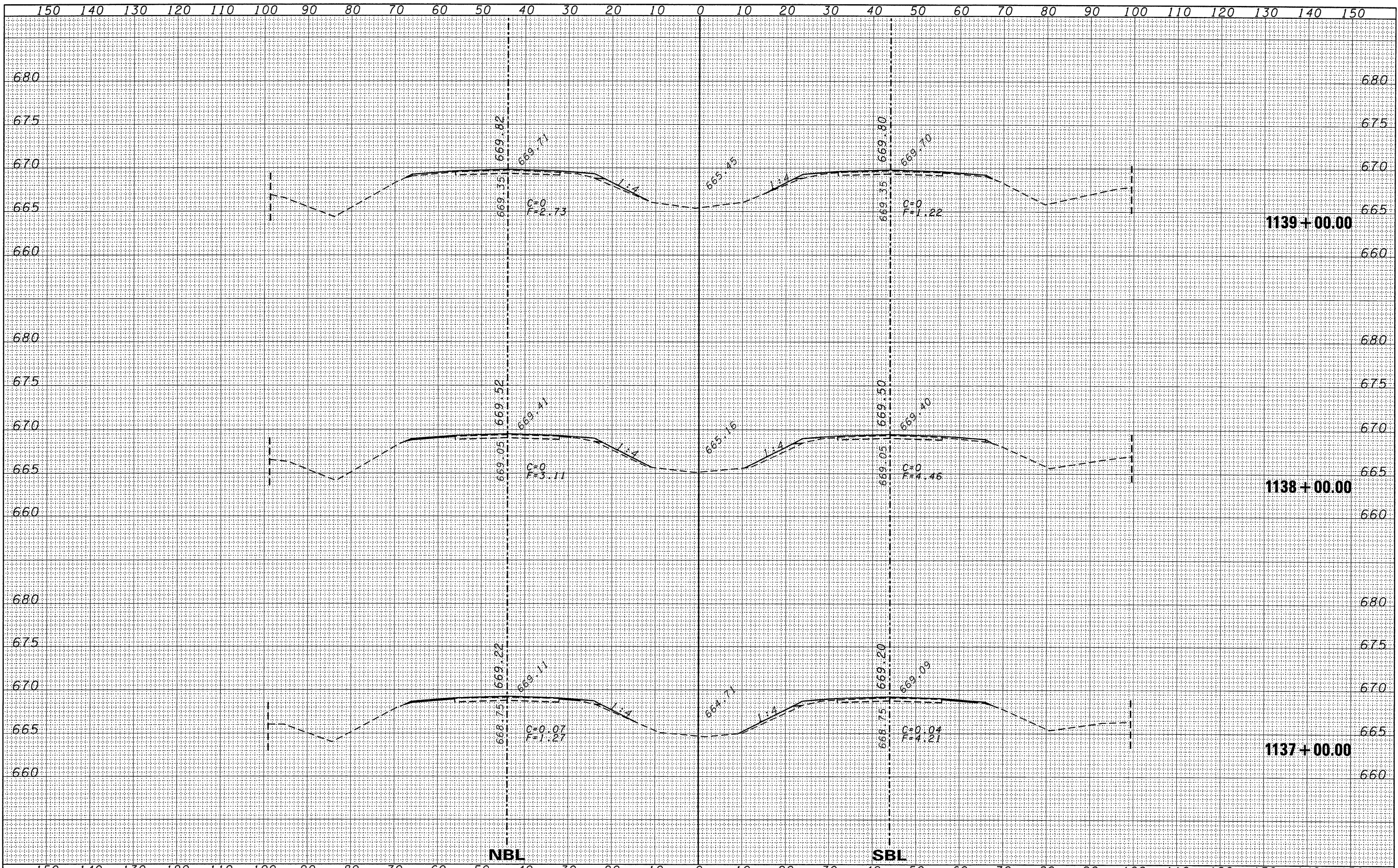
DATE	
BY	
DESIGNED	
DRAWN	
CHECKED	
DATE	
REVISIONS	
NO.	
ORIGINAL SURVEY	
NOTE BOOK	
NO.	
AREAS CHECKED	

DATE	
BY	
DESIGNED	
DRAWN	
CHECKED	
DATE	
REVISIONS	
NO.	
ORIGINAL SURVEY	
NOTE BOOK	
NO.	
AREAS CHECKED	



DATE	
BY	
DESIGNED	
DRAWN	
CHECKED	
DATE	
FILE NAME	
USER NAME	
DESIGNED	
DRAWN	
CHECKED	
DATE	

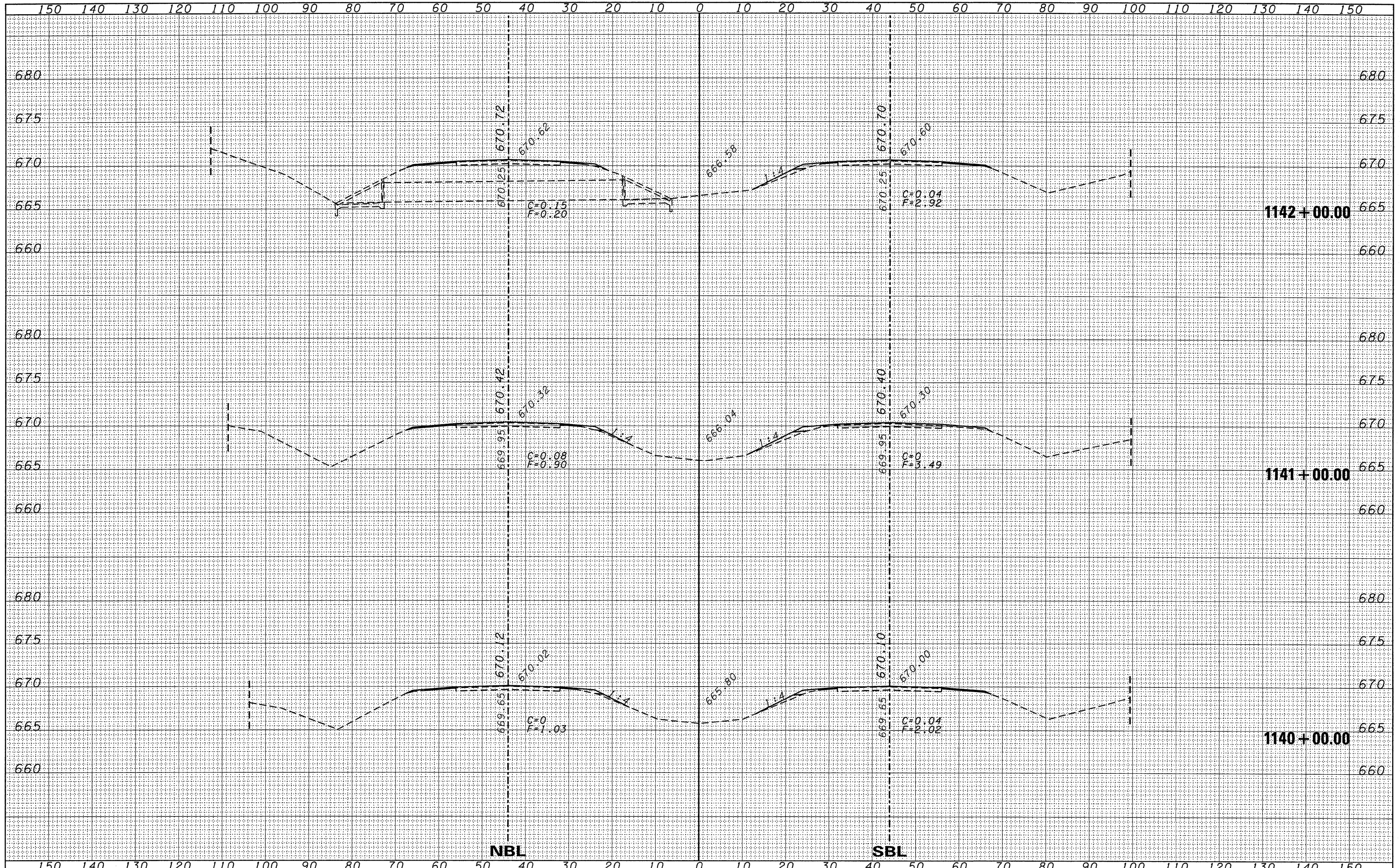
DATE	
BY	
DESIGNED	
DRAWN	
CHECKED	
DATE	
FILE NAME	
USER NAME	
DESIGNED	
DRAWN	
CHECKED	
DATE	



FILE NAME =	USER NAME = duncanbd	DESIGNED -	REVISED -	STATE OF ILLINOIS DEPARTMENT OF TRANSPORTATION	CROSS SECTIONS			F.A.I. RTE.	SECTION	COUNTY	TOTAL SHEETS	SHEET NO.
c:\pwwork\pwwork\duncanbd\dms30392\ep05105-sh-xsec.dgn		DRAWN -	REVISED -		57	(38-1,2)RS-2 & I	IROQUOIS	263	220			
PLLOT SCALE = 10.0000' / IN.		CHECKED -	REVISED -		SCALE: 5V:10H			SHEET NO. 158 OF 169 SHEETS		STA. 1137+00.00 TO STA. 1139+00.00	CONTRACT NO. 66981	
PLLOT DATE = Oct 20, 2009 - 03:59:14 PM		DATE -	REVISED -		ILLINOIS FED. AID PROJECT							

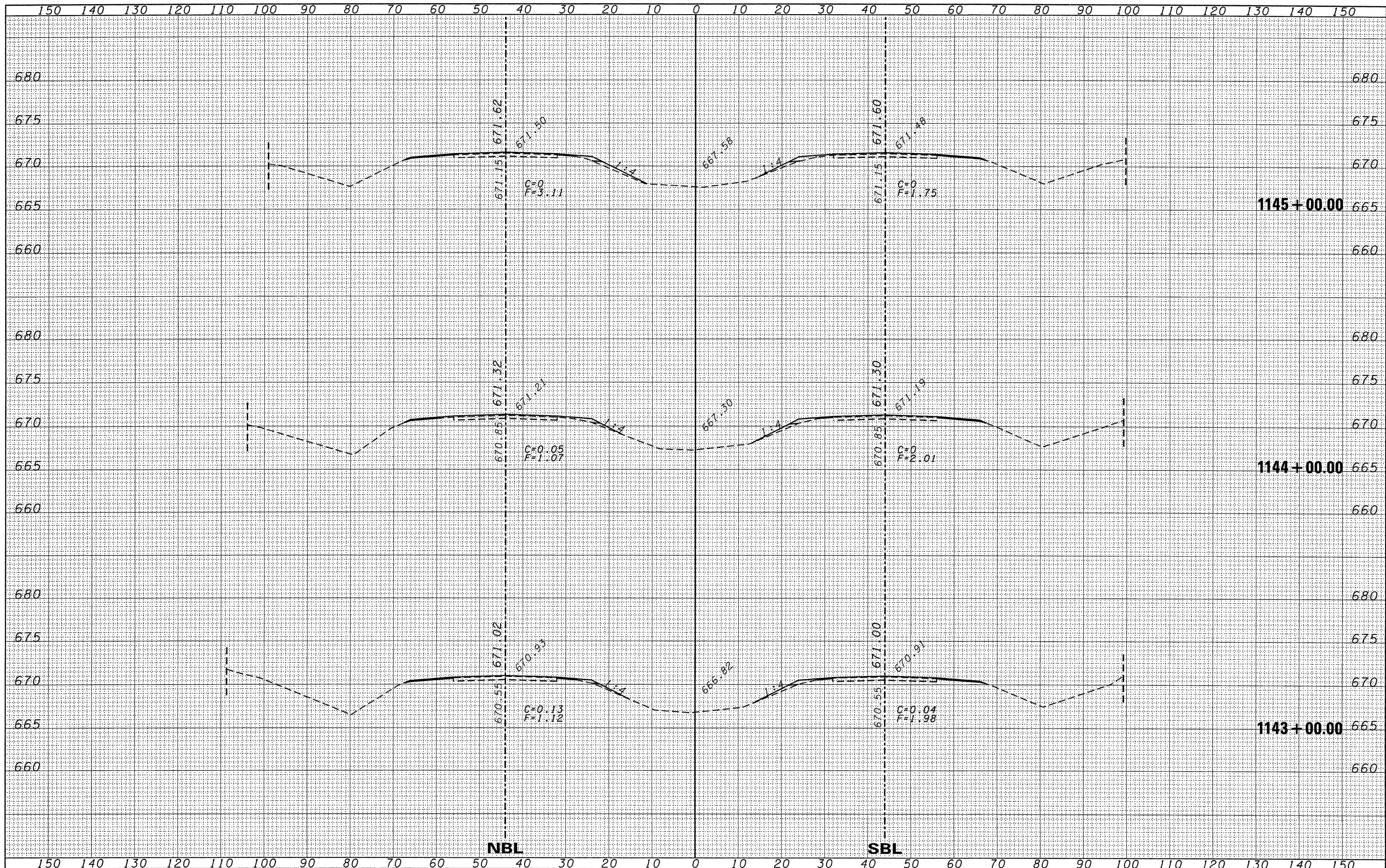
FINAL SURVEY	SURVEYED	DATE
NOTE BOOK	PLOTTED	
NO.	TEMPLATE	
	AREAS	
	CHECKED	

ORIGINAL SURVEY	SURVEYED	DATE
NOTE BOOK	PLOTTED	
NO.	TEMPLATE	
	AREAS	
	CHECKED	



FINAL SURVEY	SURVEYED	DATE
NOTE BOOK	PLOTTED	BY
NO.	TEMPLATE	
	AREAS	
	CHECKED	

ORIGINAL SURVEY	SURVEYED	DATE
NOTE BOOK	PLOTTED	BY
NO.	TEMPLATE	
	AREAS	
	CHECKED	



FILE NAME = c:\pwork\pmsdot\duncanbd\dms30392\ep05105-sh-xseo.dgn
 USER NAME = duncanbd
 DESIGNED -
 DRAWN -
 CHECKED -
 DATE -

REVISOR -
 REVISIONS -
 REVISIONS -
 REVISIONS -

PLLOT SCALE = 10,0000' / IN.
 PLOT DATE = Oct 20, 2009 - 03:56:55 PM

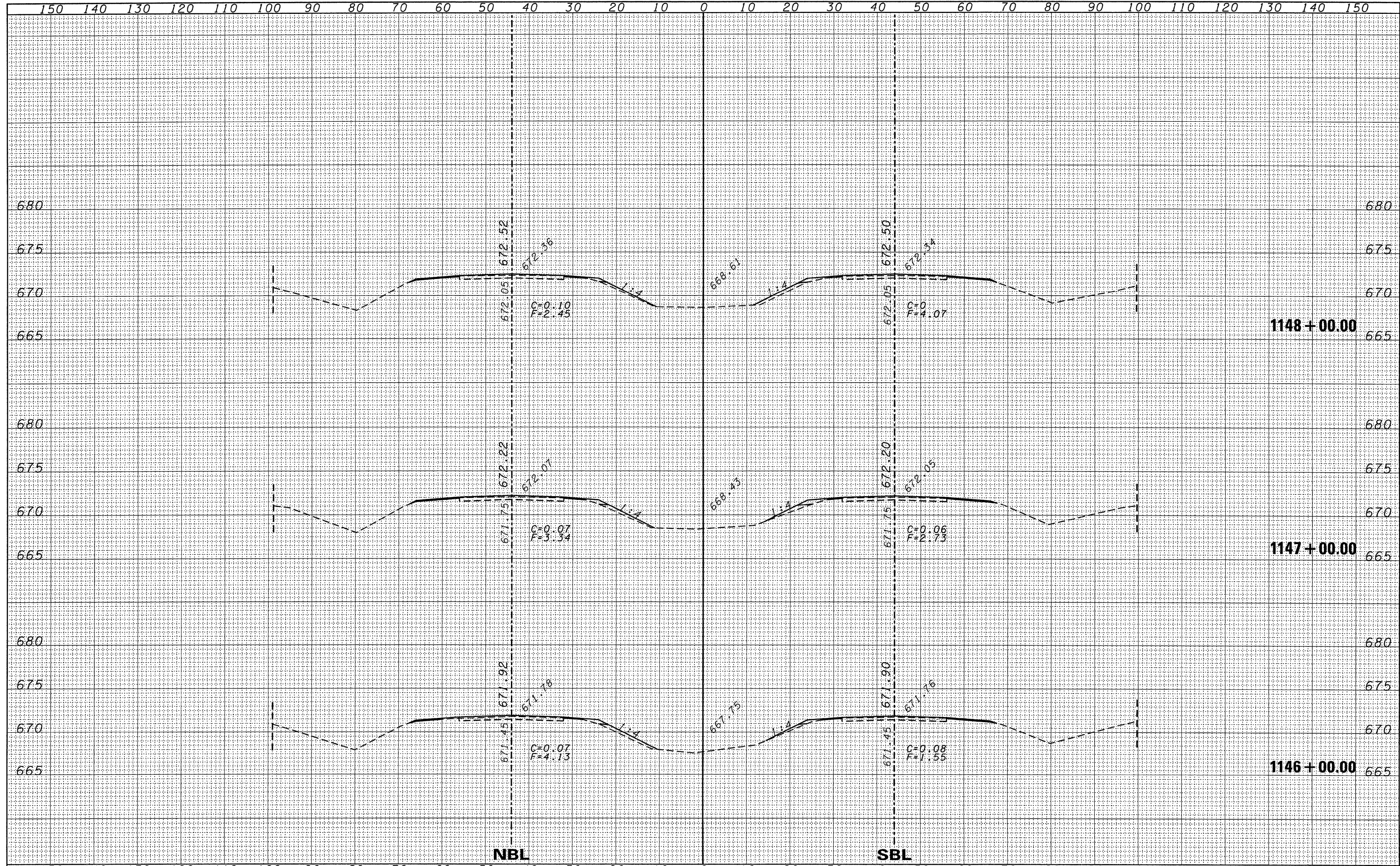
STATE OF ILLINOIS
 DEPARTMENT OF TRANSPORTATION

CROSS SECTIONS
 SCALE: 5V:10H
 SHEET NO. 160 OF 169 SHEETS
 STA. 1143+00.00 TO STA. 1145+00.00

F.A.I. RTE.	SECTION	COUNTY	TOTAL SHEETS	SHEET NO.
57	(38-1,2)RS-2 & I	IROQUOIS	263	222
				CONTRACT NO. 66981
[ILLINOIS] FED. AID PROJECT				

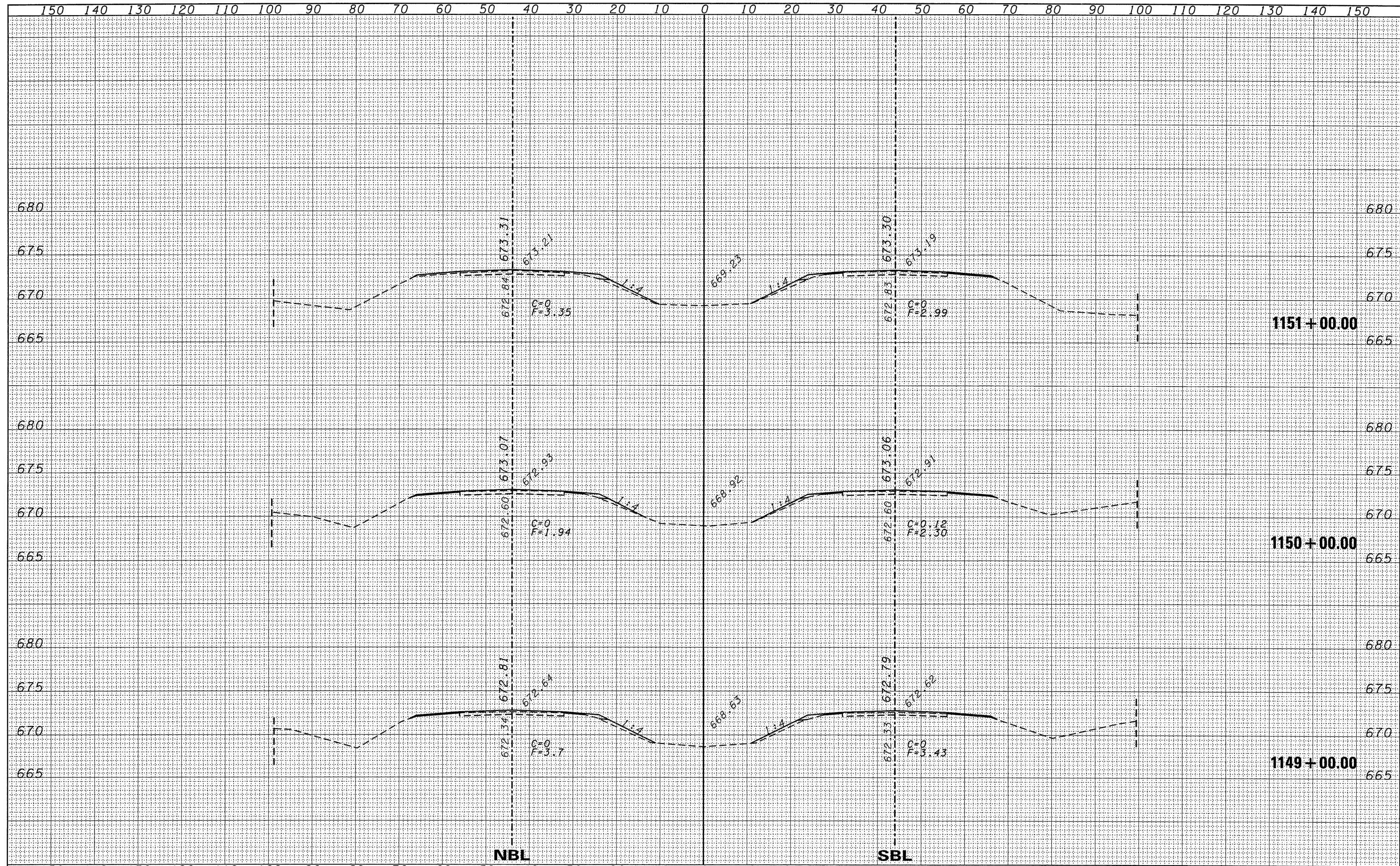
FINAL SURVEY	SURVEYED	DATE
NOTE BOOK	PLOTTED	
NO.	TEMPLATE	
	AREAS	
	CHECKED	

ORIGINAL SURVEY	SURVEYED	DATE
NOTE BOOK	PLOTTED	
NO.	TEMPLATE	
	AREAS	
	CHECKED	



FINAL SURVEY	SURVEYED	BY	DATE
NOTE BOOK	PLOTTED		
NO.	TEMPLATE		
	AREAS		
	CHECKED		

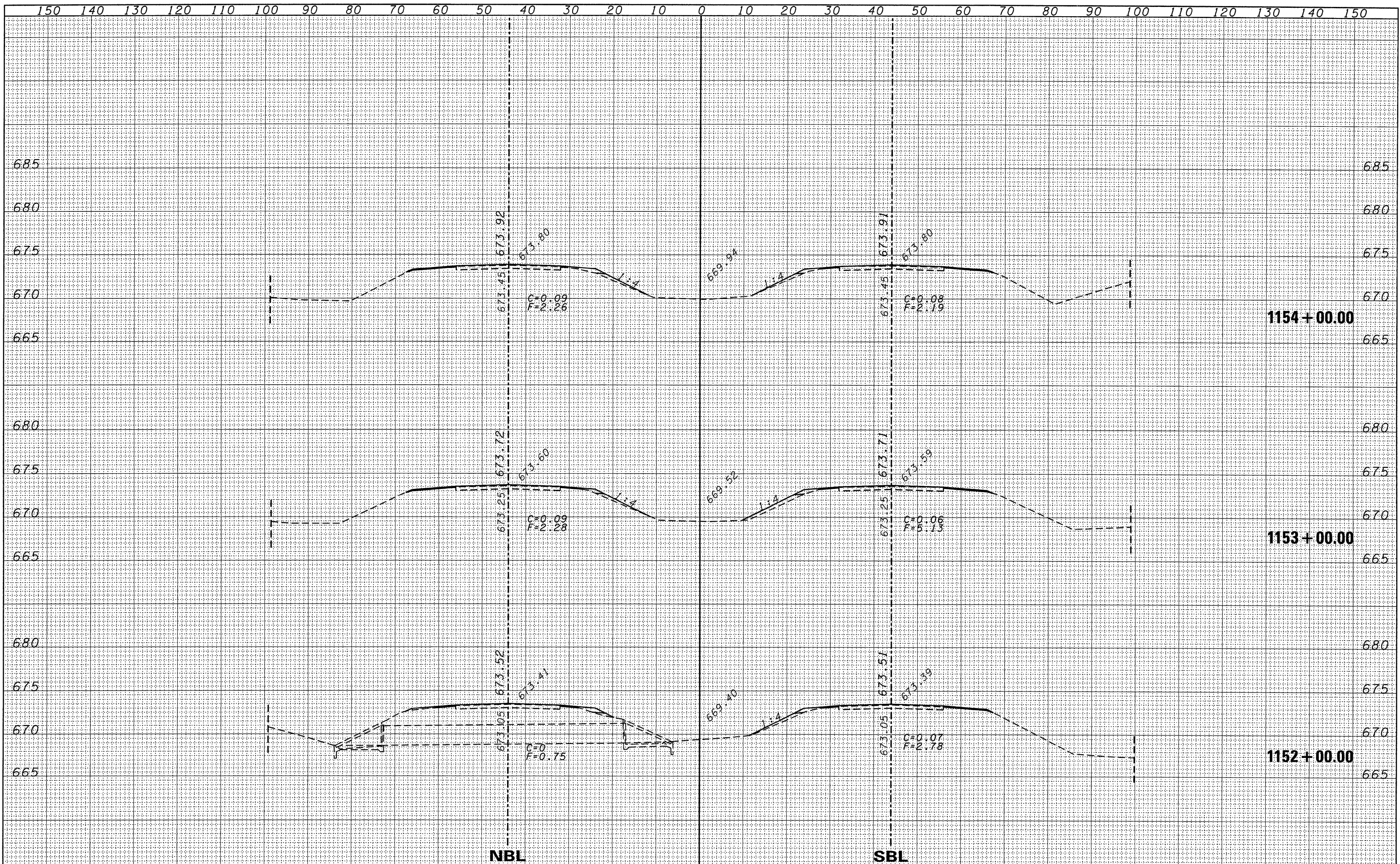
ORIGINAL SURVEY	SURVEYED	BY	DATE
NOTE BOOK	PLOTTED		
NO.	TEMPLATE		
	AREAS		
	CHECKED		



FILE NAME =	USER NAME = duncenbd	DESIGNED -	REVISED -	STATE OF ILLINOIS DEPARTMENT OF TRANSPORTATION	CROSS SECTIONS			F.A.I. RTE.	SECTION	COUNTY	TOTAL SHEETS	SHEET NO.
c:\pwwork\pwwork\duncenbd\dms38392\ep05105-shr-xseo.dgn		DRAWN -	REVISED -		57	(38-1,2)RS-2 & I	IROQUOIS	263	224			
PLOT SCALE = 10.0000' / IN.		CHECKED -	REVISED -		SCALE: 5V:10H			SHEET NO. 162 OF 169 SHEETS		STA. 1149+00.00 TO STA. 1151+00.00	CONTRACT NO. 66981	
PLOT DATE = Oct 20, 2009 - 03:53:09 PM		DATE -	REVISED -		ILLINOIS FED. AID PROJECT							

DATE	
BY	
ORIGINAL SURVEY	
PLOTTED	
TEMPLATE	
NOTE BOOK	
AREAS CHECKED	
NO.	

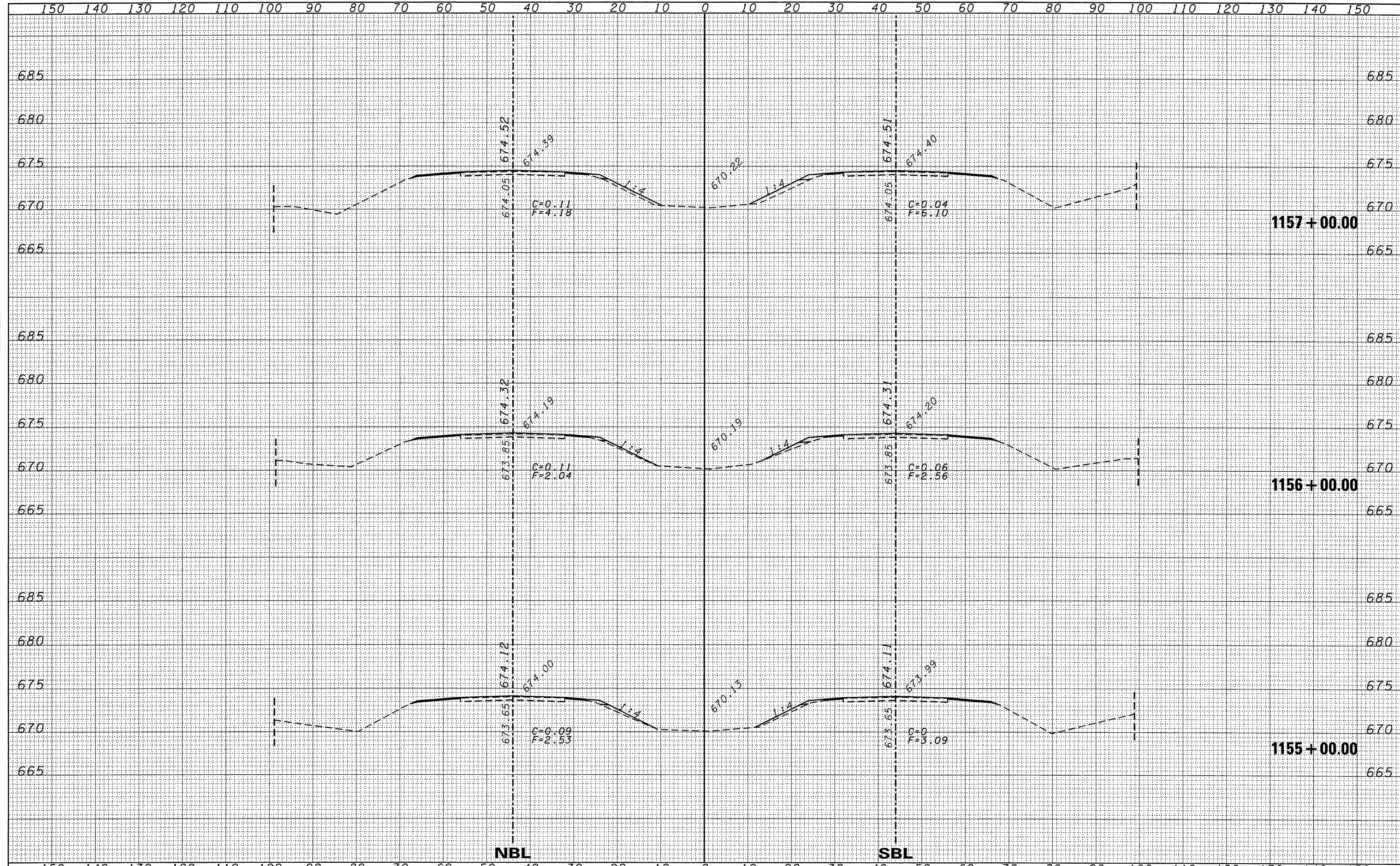
DATE	
BY	
ORIGINAL SURVEY	
PLOTTED	
TEMPLATE	
NOTE BOOK	
AREAS CHECKED	
NO.	



FILE NAME =	USER NAME = duncanbd	DESIGNED -	REVISED -	STATE OF ILLINOIS DEPARTMENT OF TRANSPORTATION		CROSS SECTIONS		F.A.I. RTE.	SECTION	COUNTY	TOTAL SHEETS	SHEET NO.
c:\pwork\pwork\duncanbd\dms30392\ep05105-shp-xsec.dgn		DRAWN -	REVISED -			57	(38-1,2)RS-2 & I	IROQUOIS	263	225		
PLOT SCALE = 10.0000' / IN.		CHECKED -	REVISED -	SCALE: 5V:10H		SHEET NO. 163 OF 169 SHEETS		STA. 1152+00.00 TO STA. 1154+00.00		CONTRACT NO. 66981		
PLOT DATE = Oct 28, 2009 - 03:53:17 PM		DATE -	REVISED -					ILLINOIS FED. AID PROJECT				

DATE	
BY	
DESIGNED	
DRAWN	
CHECKED	
DATE	
FILE NAME	
USER NAME	
DESIGNED	
DRAWN	
CHECKED	
DATE	

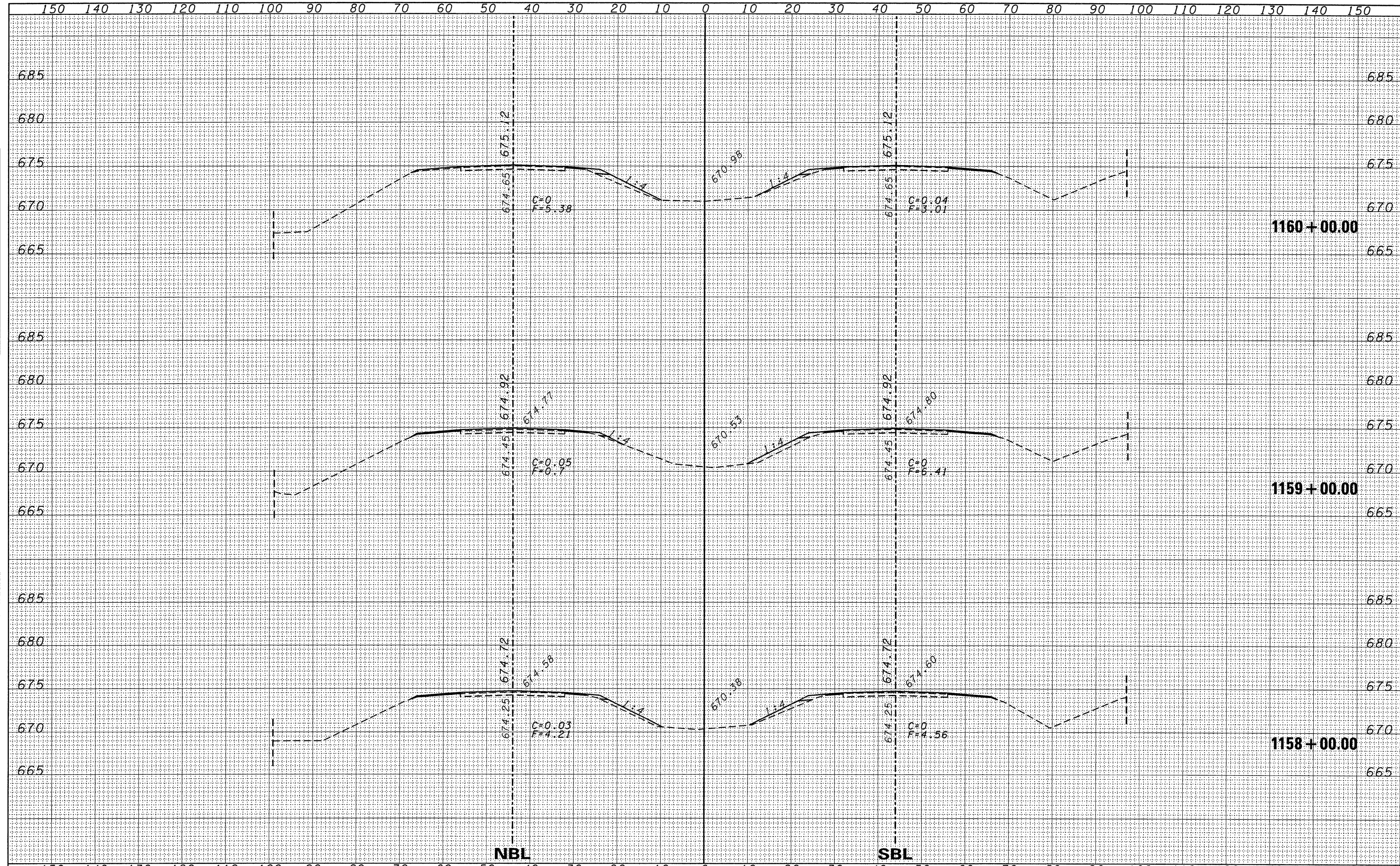
DATE	
BY	
DESIGNED	
DRAWN	
CHECKED	
DATE	
FILE NAME	
USER NAME	
DESIGNED	
DRAWN	
CHECKED	
DATE	



FILE NAME =	USER NAME = duncanbd	DESIGNED -	REVISED -	STATE OF ILLINOIS DEPARTMENT OF TRANSPORTATION	CROSS SECTIONS			F.A.I. RTE.	SECTION	COUNTY	TOTAL SHEETS	SHEET NO.
ct:\pwork\pwork\duncanbd\dms30392\ep05105-sh-xsec.dgn		DRAWN -	REVISED -		57	(38-1,2)RS-2 & I	IROQUOIS	263	226			
PLOT SCALE = 10.0000' / IN.		CHECKED -	REVISED -		SCALE: 5V:10H			SHEET NO. 164 OF 169 SHEETS STA. 1155+00.00 TO STA. 1157+00.00				
PLOT DATE = Oct 20, 2009 - 03:53:28 PM		DATE -	REVISED -					CONTRACT NO. 66981				
ILLINOIS FED. AID PROJECT												

DATE	
BY	
SURVEY NO.	
PLOTTED	
TEMPLATE	
AREAS CHECKED	
FINAL SURVEY NOTE BOOK NO.	

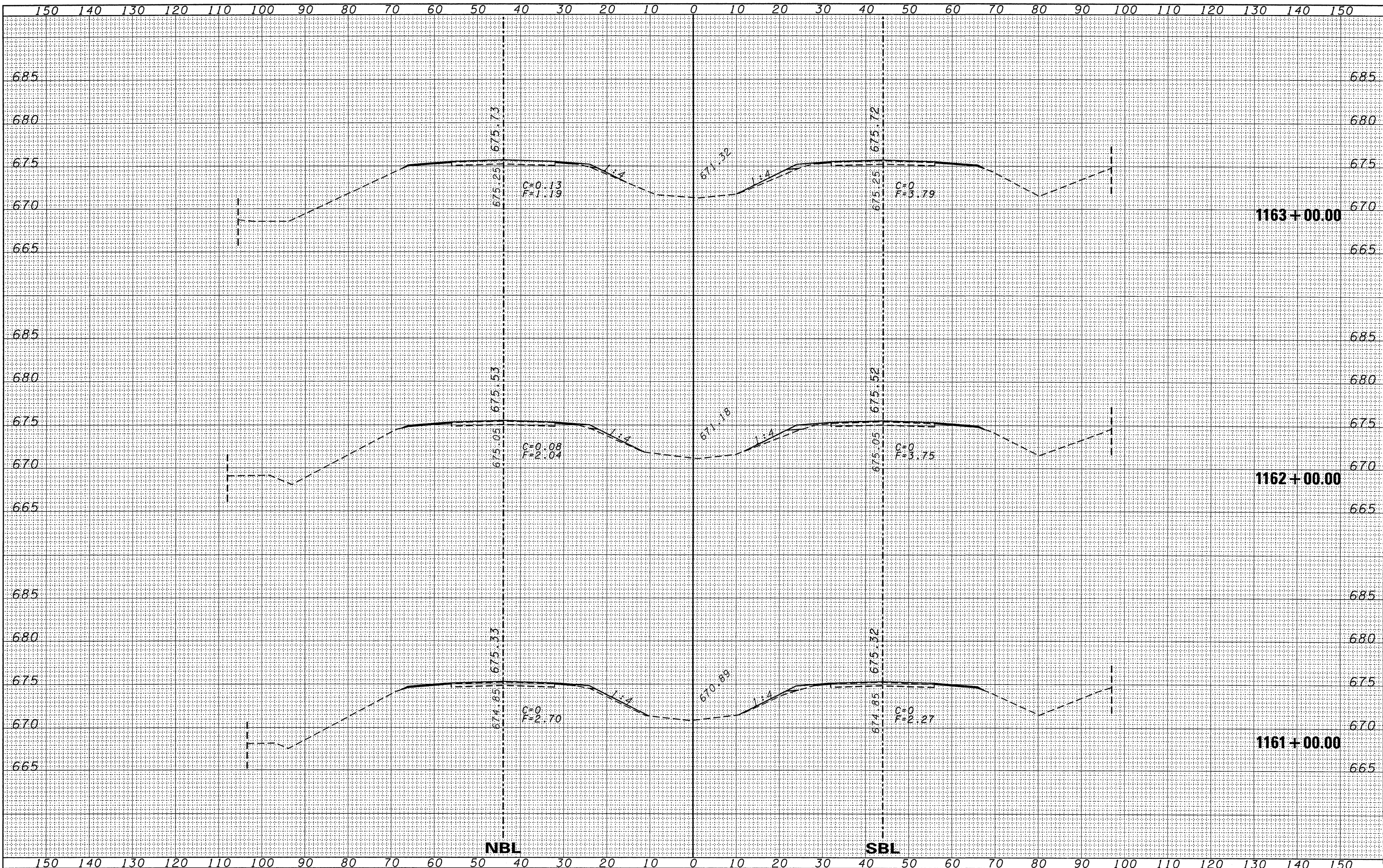
DATE	
BY	
ORIGINAL SURVEY NO.	
PLOTTED	
TEMPLATE	
AREAS CHECKED	
FINAL SURVEY NOTE BOOK NO.	



FILE NAME =	USER NAME = duncanbd	DESIGNED -	REVISED -	STATE OF ILLINOIS DEPARTMENT OF TRANSPORTATION				CROSS SECTIONS				F.A.I. RTE.	SECTION	COUNTY	TOTAL SHEETS	SHEET NO.	
c:\pwork\pwork\duncanbd\dms30392\ep05105-sh-xsec.dgn		DRAWN -	REVISED -									57	(38-1,2)RS-2 & I	IROQUOIS	263	227	
	PLOT SCALE = 10.0000' / IN.	CHECKED -	REVISED -	SCALE: 5V:10H				SHEET NO. 165 OF 169 SHEETS				STA. 1158+00.00 TO STA. 1160+00.00				CONTRACT NO. 66981	
	PLOT DATE = Oct 20, 2009 - 03:53:35 PM	DATE -	REVISED -									ILLINOIS FED. AID PROJECT					

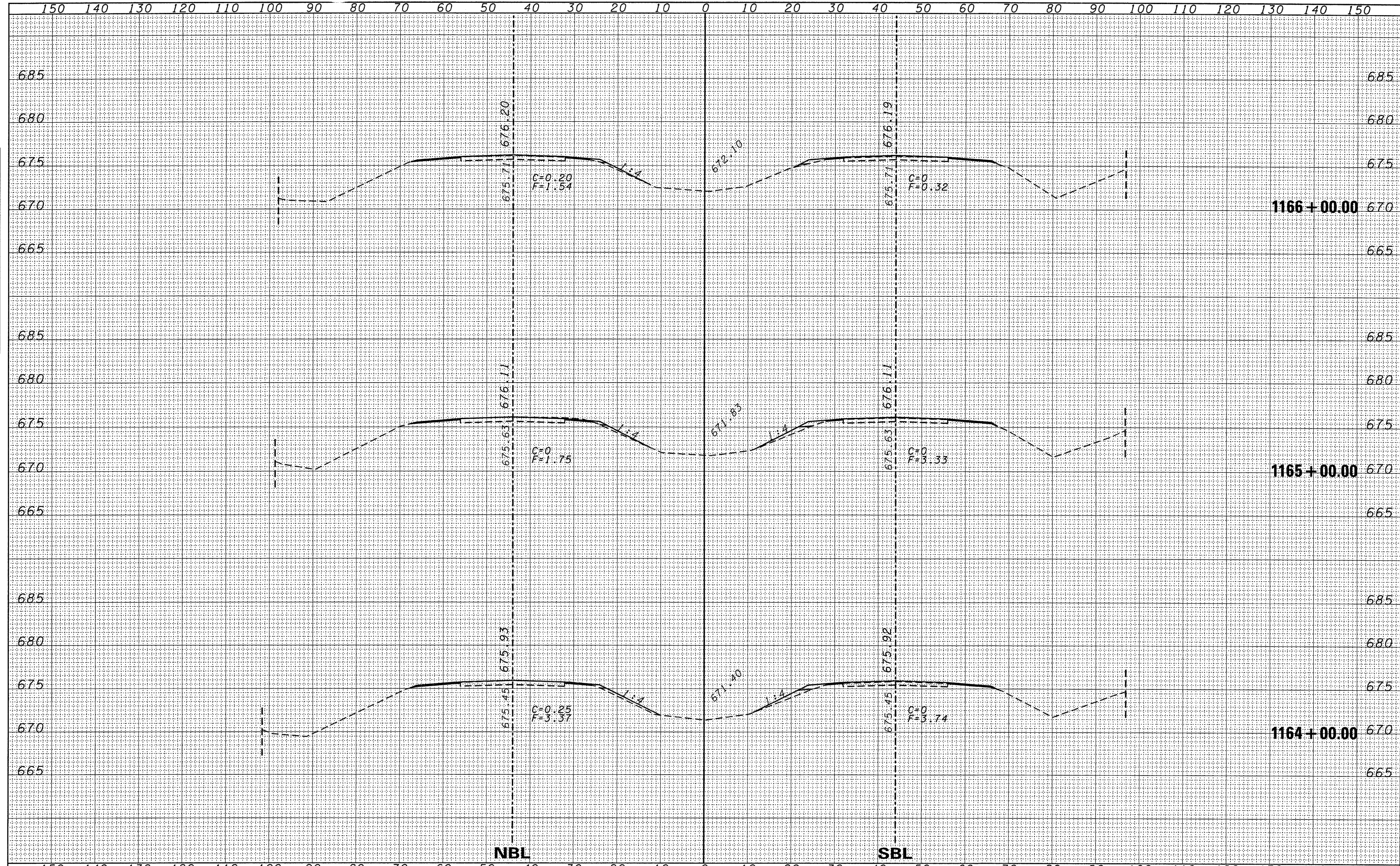
FINAL SURVEY	BY	DATE
NO. _____		
NOTE BOOK		
NO. _____		
AREAS CHECKED		
AREAS CHECKED		

ORIGINAL SURVEY	BY	DATE
NO. _____		
NOTE BOOK		
NO. _____		
AREAS CHECKED		
AREAS CHECKED		



DATE	
BY	
FINAL SURVEY	
CHECKED	
PLOTTED	
TEMPLATE	
NOTE BOOK	
AREAS	
AREAS CHECKED	
NO.	

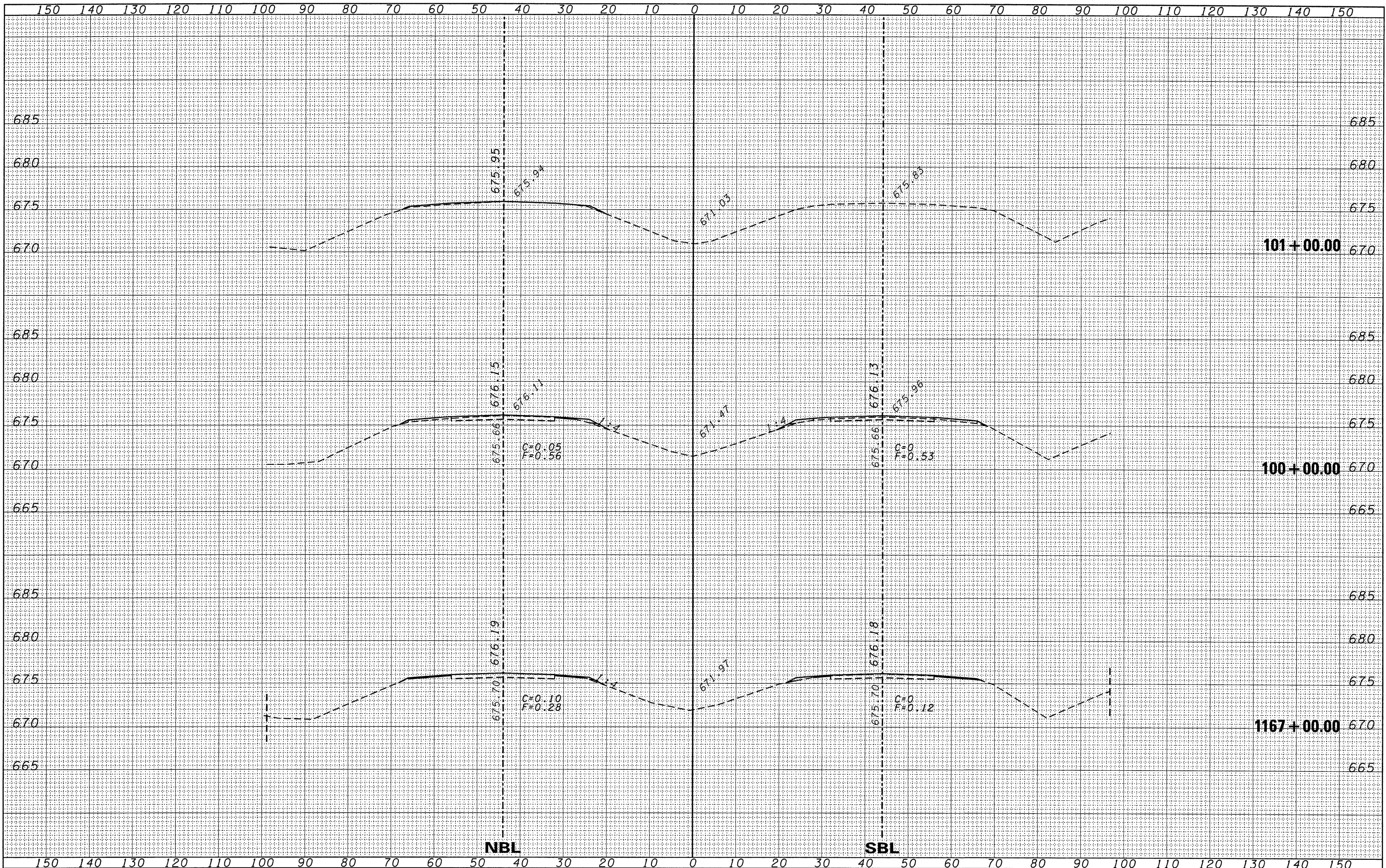
DATE	
BY	
ORIGINAL SURVEY	
CHECKED	
PLOTTED	
TEMPLATE	
NOTE BOOK	
AREAS	
AREAS CHECKED	
NO.	



FILE NAME =	USER NAME = duncanbd	DESIGNED -	REVISED -	STATE OF ILLINOIS DEPARTMENT OF TRANSPORTATION		CROSS SECTIONS		F.A.I. RTE.	SECTION	COUNTY	TOTAL SHEETS	SHEET NO.
c:\pw_work\pwi\dms30392\ep05105-sh-xsec.dgn	PLOT SCALE = 10.0000' / IN.	DRAWN -	REVISED -					57	(38-1,2)RS-2 & I	IROQUOIS	263	229
	PLOT DATE = Oct 20, 2009 - 03:53:52 PM	CHECKED -	REVISED -	SCALE: 5V:10H		SHEET NO. 167 OF 169 SHEETS		STA. 1164+00.00 TO STA. 1166+00.00		CONTRACT NO. 66981		
		DATE -	REVISED -					ILLINOIS FED. AID PROJECT				

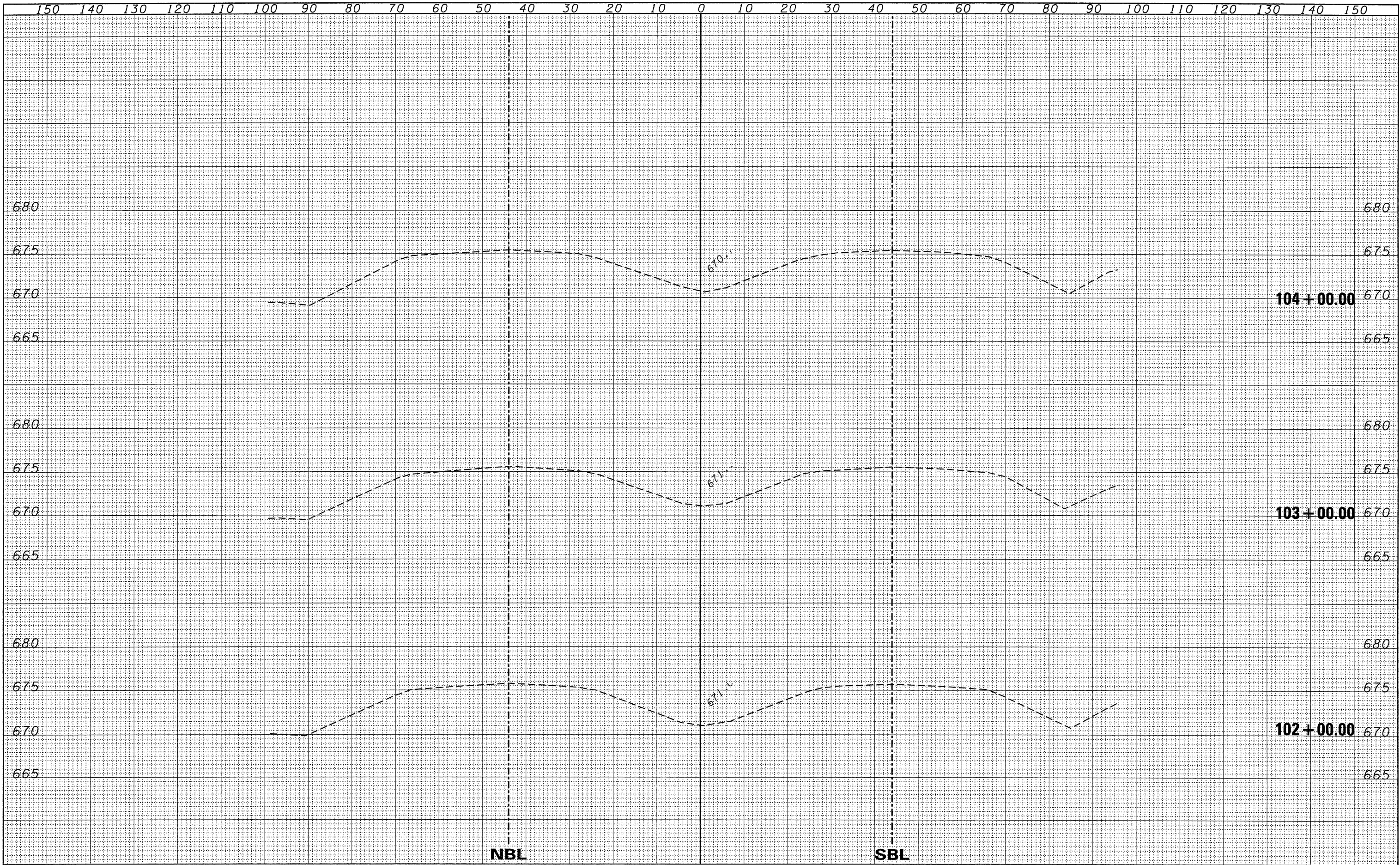
DATE	
BY	
DESIGNED	
DRAWN	
CHECKED	
DATE	
REVISIONS	
NO.	
FINISH SURVEY	
NOTE BOOK	
NO.	

DATE	
BY	
DESIGNED	
DRAWN	
CHECKED	
DATE	
REVISIONS	
NO.	
ORIGINAL SURVEY	
NOTE BOOK	
NO.	



FILE NAME =	USER NAME = duncanbd	DESIGNED -	REVISED -	CROSS SECTIONS SCALE: 5V:10H SHEET NO. 168 OF 169 SHEETS STA. 1167+00.00 TO STA. 101+00.00	F.A.I. RTE. 57	SECTION (38-1,2)RS-2 & 1	COUNTY IROQUOIS	TOTAL SHEETS 263	SHEET NO. 230
c:\pwork\pwork\dot\duncanbd\dms30392\ep05105-sh-xsec.dgn	PLOT SCALE = 10.0000' / IN.	DRAWN -	REVISED -		CONTRACT NO. 66981				
	PLOT DATE = Oct 20, 2009 - 03:54:06 PM	CHECKED -	REVISED -		ILLINOIS FED. AID PROJECT				
		DATE -	REVISED -						

STATE OF ILLINOIS
DEPARTMENT OF TRANSPORTATION



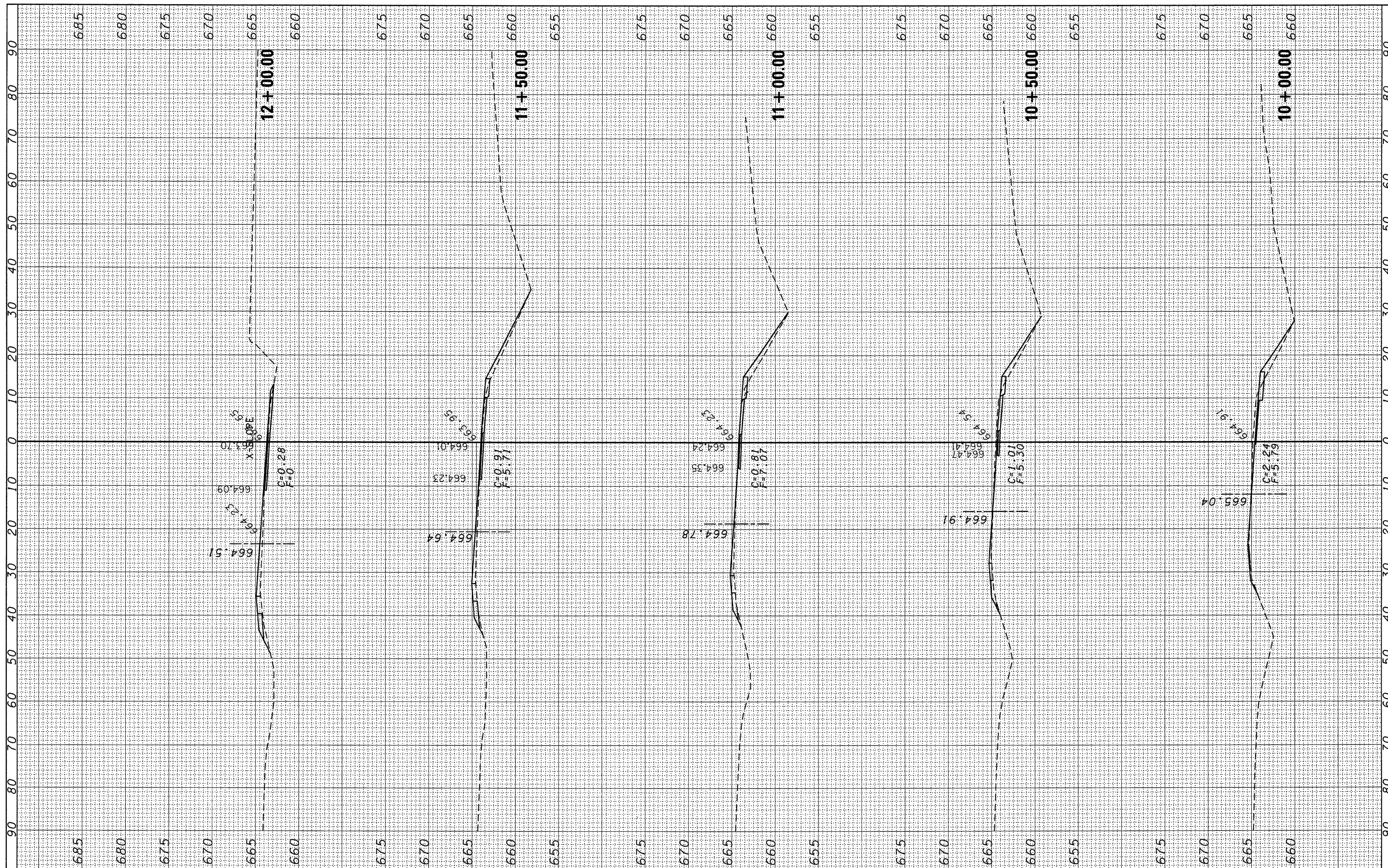
FINAL SURVEY	CHECKED	BY	DATE
NOTE BOOK	PLOTTED		
NO.	TEMPLATE		
	AREAS		
	CHECKED		

ORIGINAL SURVEY	CHECKED	BY	DATE
NOTE BOOK	PLOTTED		
NO.	TEMPLATE		
	AREAS		
	CHECKED		

FILE NAME =	USER NAME = duncanbd	DESIGNED -	REVISER -	STATE OF ILLINOIS DEPARTMENT OF TRANSPORTATION	CROSS SECTIONS			F.A.I. RTE.	SECTION	COUNTY	TOTAL SHEETS	SHEET NO.
c:\pw\work\p1\dot\duncanbd\dms30392\ep05105-sh-xsec.dgn	PLOT SCALE = 10.0000' / IN.	DRAWN -	REVISER -		SCALE: 5V:10H	SHEET NO. 169 OF 169 SHEETS	STA. 102+00.00 TO STA. 104+00.00	57	(38-1,2)RS-2 & I	IROQUOIS	263	231
	PLOT DATE = Oct 20, 2009 - 03:54:13 PM	CHECKED -	REVISER -				CONTRACT NO. 66981					
		DATE -		ILLINOIS FED. AID PROJECT								

FINAL SURVEY	SURVEYED	BY	DATE
NOTE BOOK	PLOTTED		
NO.	TEMPLATE		
	AREAS CHECKED		

ORIGINAL SURVEY	SURVEYED	BY	DATE
NOTE BOOK	PLOTTED		
NO.	TEMPLATE		
	AREAS CHECKED		



FILE NAME = c:\pwork\pwork\duncanbd\dms30392\sssh.tac.dgn

USER NAME = duncanbd
 PLOT SCALE = 10.0000' / IN.
 PLOT DATE = Oct 20, 2009 - 03:20:53 PM

DESIGNED -
 DRAWN -
 CHECKED -
 DATE -

REVISED -
 REVISED -
 REVISED -
 REVISED -

**STATE OF ILLINOIS
 DEPARTMENT OF TRANSPORTATION**

RAMP AC

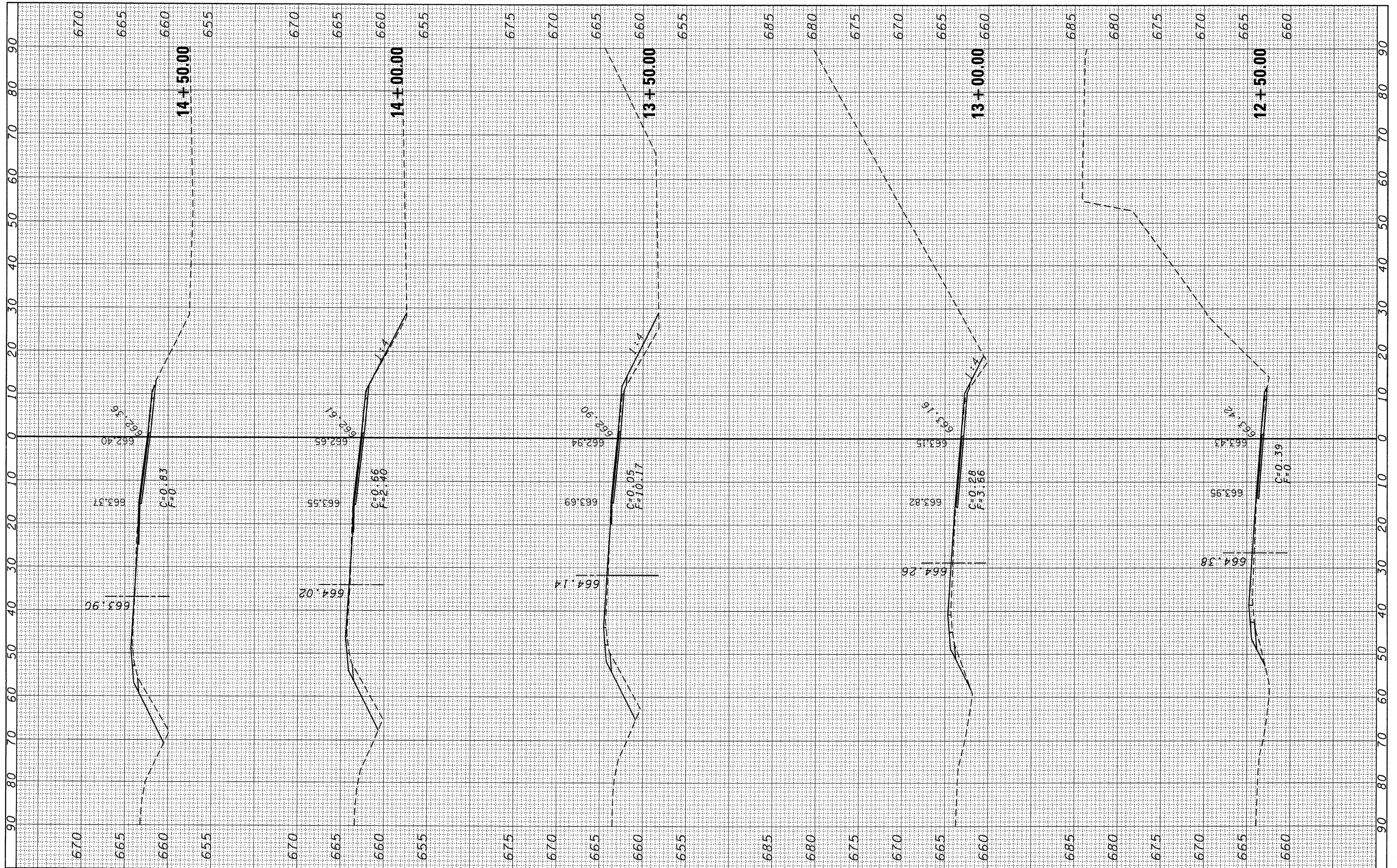
SCALE: SHEET NO. OF SHEETS STA. 10+00.00 TO STA. 12+00.00

F.A.J. RTE.	SECTION	COUNTY	TOTAL SHEETS	SHEET NO.
57	(38-1,2)RS-2 & I	IROQUOIS	263	232
CONTRACT NO. 66981				

ILLINOIS FED. AID PROJECT

FINAL SURVEY	SURVEYED	BY	DATE
NOTE BOOK	PLOTTED		
NO.	TEMPERATURE		
	AREAS CHECKED		

ORIGINAL SURVEY	SURVEYED	BY	DATE
NOTE BOOK	PLOTTED		
NO.	TEMPERATURE		
	AREAS CHECKED		



FILE NAME = c:\pwork\pwork\dunconbd\dms30392\sshtoc.dgn
 USER NAME = dunconbd

DESIGNED -
 DRAWN -
 CHECKED -
 DATE -

REVISÉ -
 REVISÉ -
 REVISÉ -
 REVISÉ -

PLOT SCALE = 10.0000' / IN.
 PLOT DATE = Oct 20, 2009 - 03:20:45 PM

**STATE OF ILLINOIS
 DEPARTMENT OF TRANSPORTATION**

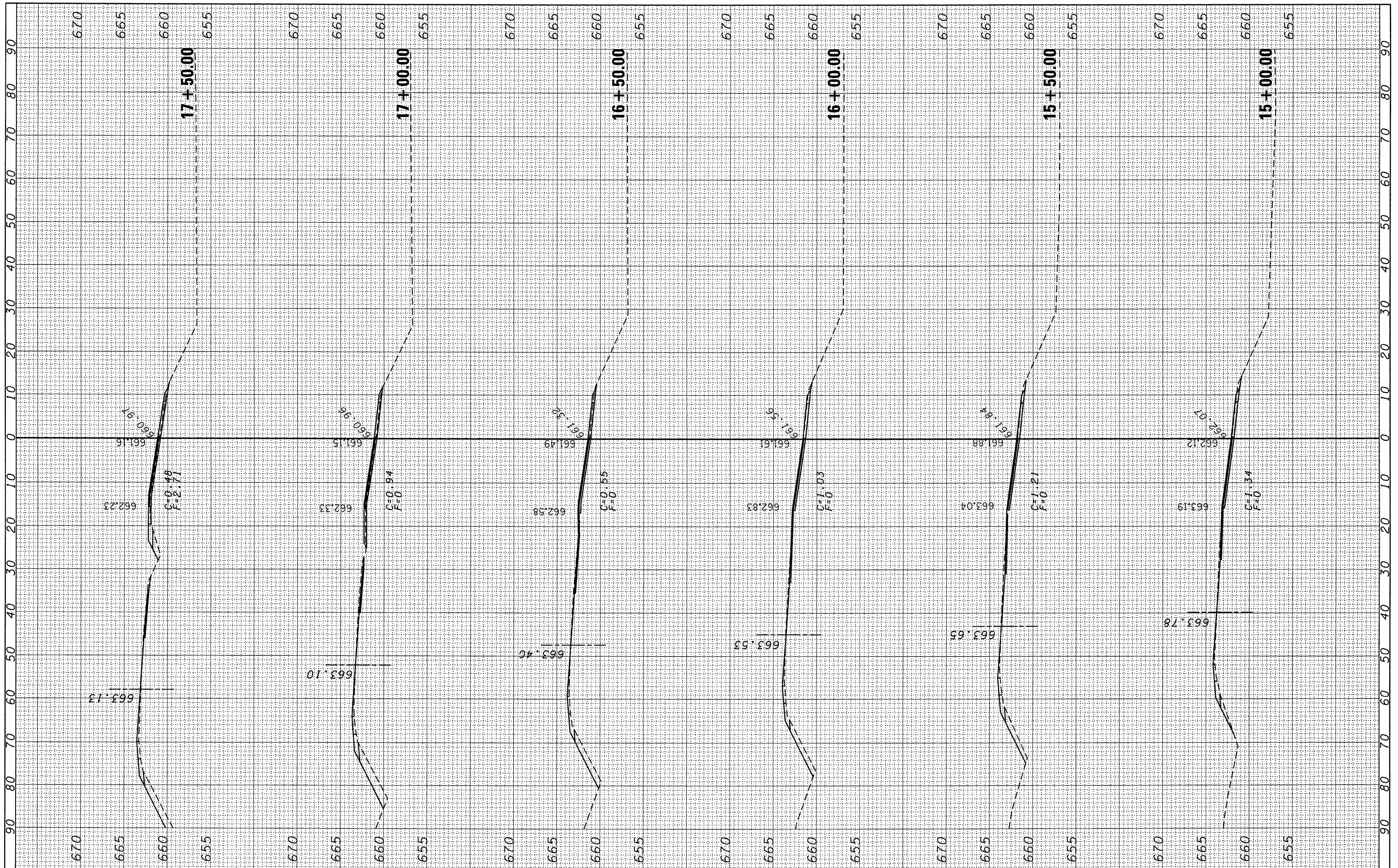
RAMP AC

SCALE: SHEET NO. OF SHEETS STA. 12+50.00 TO STA. 14+50.00

F.A.I.-RTE.	SECTION	COUNTY	TOTAL SHEETS	SHEET NO.
57	(38-1,2)RS-2 & I	IROQUOIS	263	233
CONTRACT NO. 66981				
ILLINOIS FED. AID PROJECT				

FINAL SURVEY	SURVEYED	BY	DATE
NOTE BOOK	PLOTTED		
NO.	EMPL. NO.		
	AREAS CHECKED		

ORIGINAL SURVEY	SURVEYED	BY	DATE
NOTE BOOK	PLOTTED		
NO.	EMPL. NO.		
	AREAS CHECKED		



FILE NAME = c:\pwork\pwork\dunocnbd\dms30392\sshtea.dgn
 USER NAME = dunocnbd
 DESIGNED -
 DRAWN -
 CHECKED -
 DATE -

REVISÉD -
 REVISÉD -
 REVISÉD -
 REVISÉD -

**STATE OF ILLINOIS
 DEPARTMENT OF TRANSPORTATION**

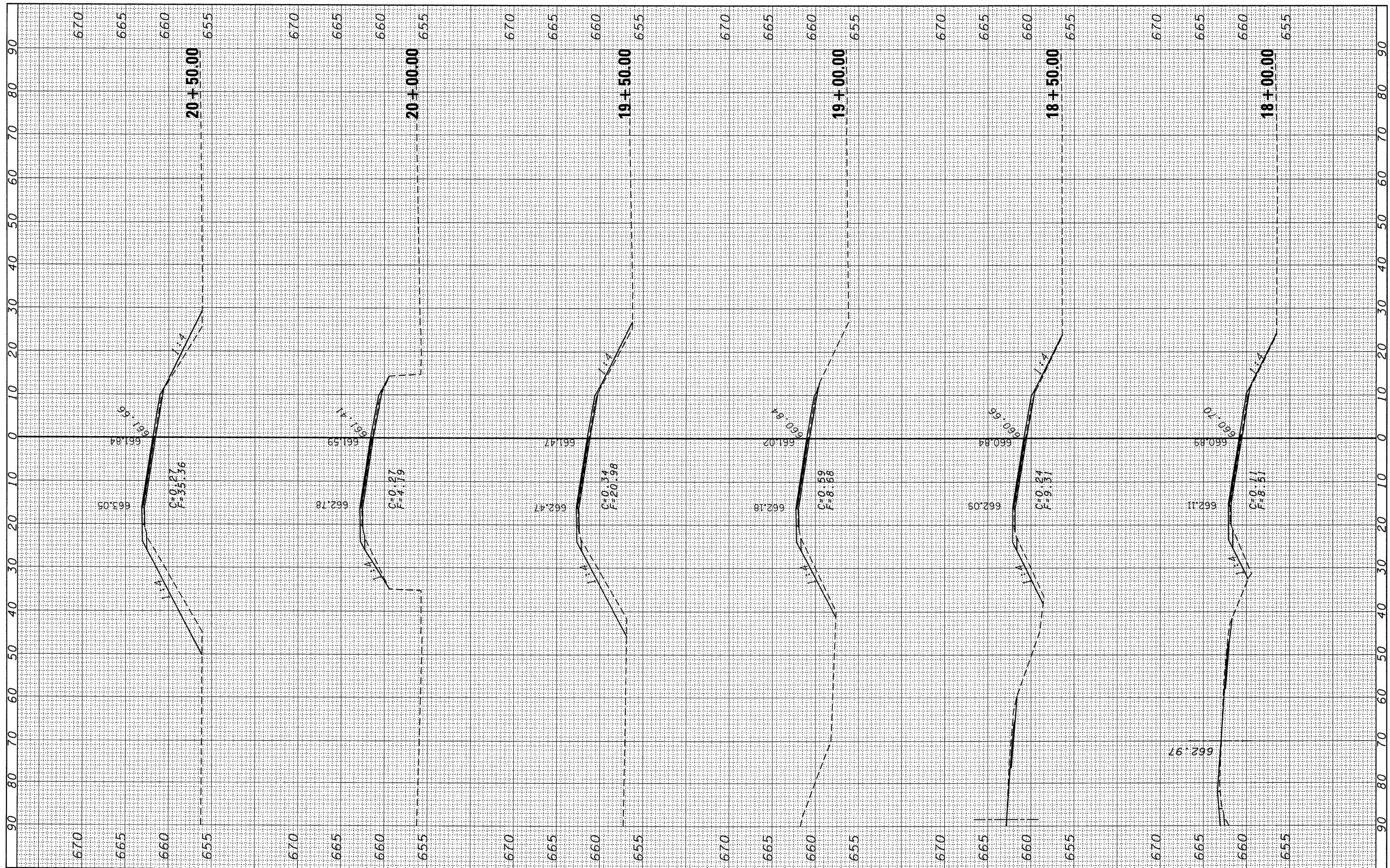
RAMP AC

SCALE: SHEET NO. OF SHEETS STA. 15+00.00 TO STA. 17+50.00

F.A.I. RTE. 57	SECTION (38-1)RS-2 & I	COUNTY IROQUOIS	TOTAL SHEETS 263	SHEET NO. 234
CONTRACT NO. 66981				
ILLINOIS FED. AID PROJECT				

FINAL SURVEY	SURVEYED	BY	DATE
SURVEY	PLOTTED		
NOTE BOOK	TEMPLATE		
NO.	AREAS CHECKED		

ORIGINAL SURVEY	SURVEYED	BY	DATE
SURVEY	PLOTTED		
NOTE BOOK	TEMPLATE		
NO.	AREAS CHECKED		



FILE NAME = c:\pwork\pwork\duncanbd\dms30392\sshstac.dgn

USER NAME = duncanbd
 DESIGNED -
 DRAWN -
 CHECKED -
 PLOT DATE = Oct 20, 2009 - 03:20:24 PM

REVISÉD -
 REVISÉD -
 REVISÉD -
 REVISÉD -

**STATE OF ILLINOIS
 DEPARTMENT OF TRANSPORTATION**

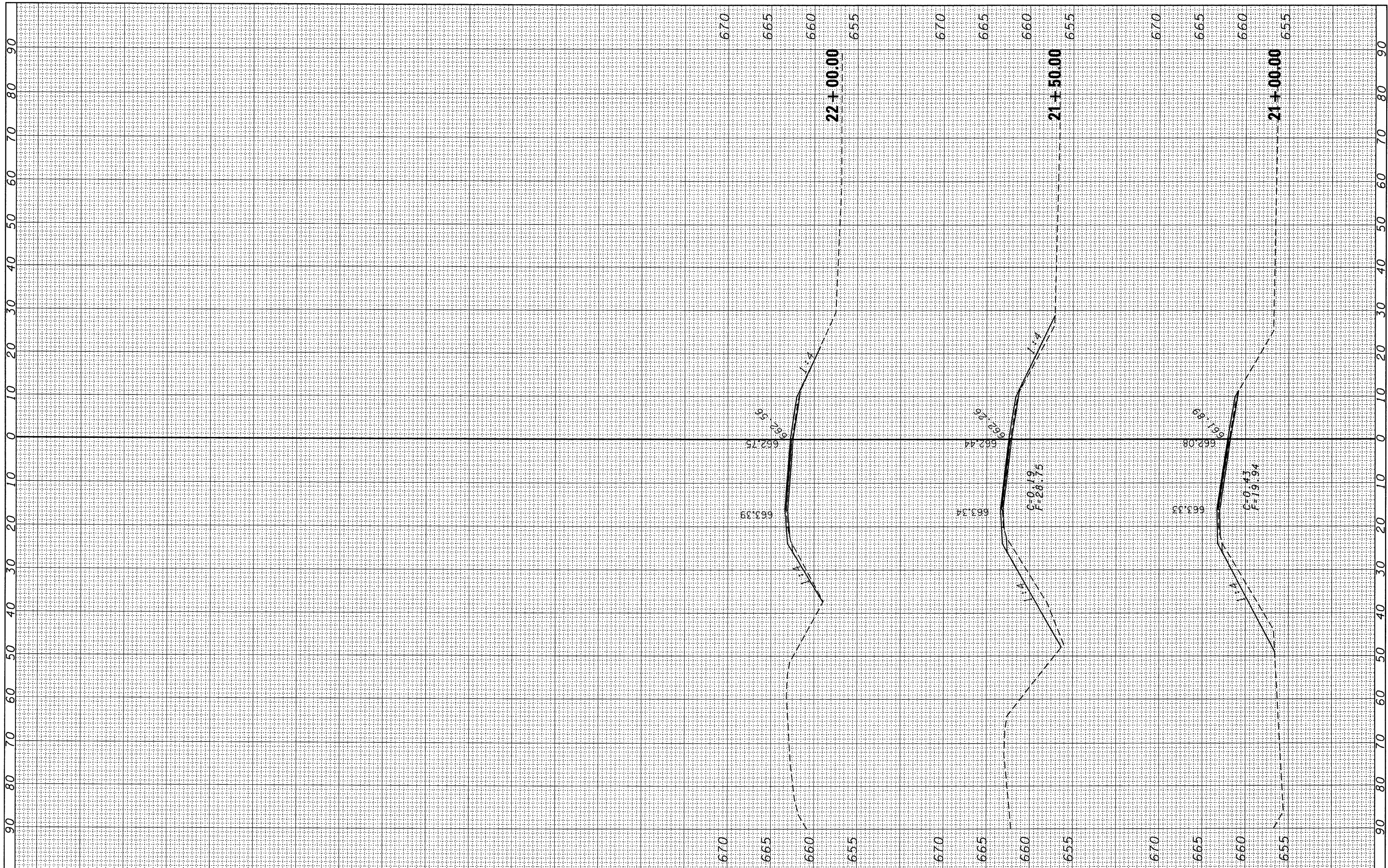
RAMP AC

SCALE: SHEET NO. OF SHEETS STA. 18+00.00 TO STA. 20+50.00

F.A.I. RTE.	SECTION	COUNTY	TOTAL SHEETS	SHEET NO.
57	(38-12)RS-2 & 1	IROQUOIS	263	235
CONTRACT NO. 66981				
ILLINOIS FED. AID PROJECT				

FINAL SURVEY NO.	SURVEYED	BY	DATE
	PLOTTED		
	TEMPLATE		
	AREAS CHECKED		

ORIGINAL SURVEY NO.	SURVEYED	BY	DATE
	PLOTTED		
	TEMPLATE		
	AREAS CHECKED		



FILE NAME = c:\pw_work\p1\dot\dunconbd\dms30392\sshtec.dgn

USER NAME = dunconbd
 PLOT SCALE = 10.0000' / IN.
 PLOT DATE = Oct 20, 2009 - 03:20:15 PM

DESIGNED -
 DRAWN -
 CHECKED -
 DATE -

REVISED -
 REVISED -
 REVISED -
 REVISED -

**STATE OF ILLINOIS
 DEPARTMENT OF TRANSPORTATION**

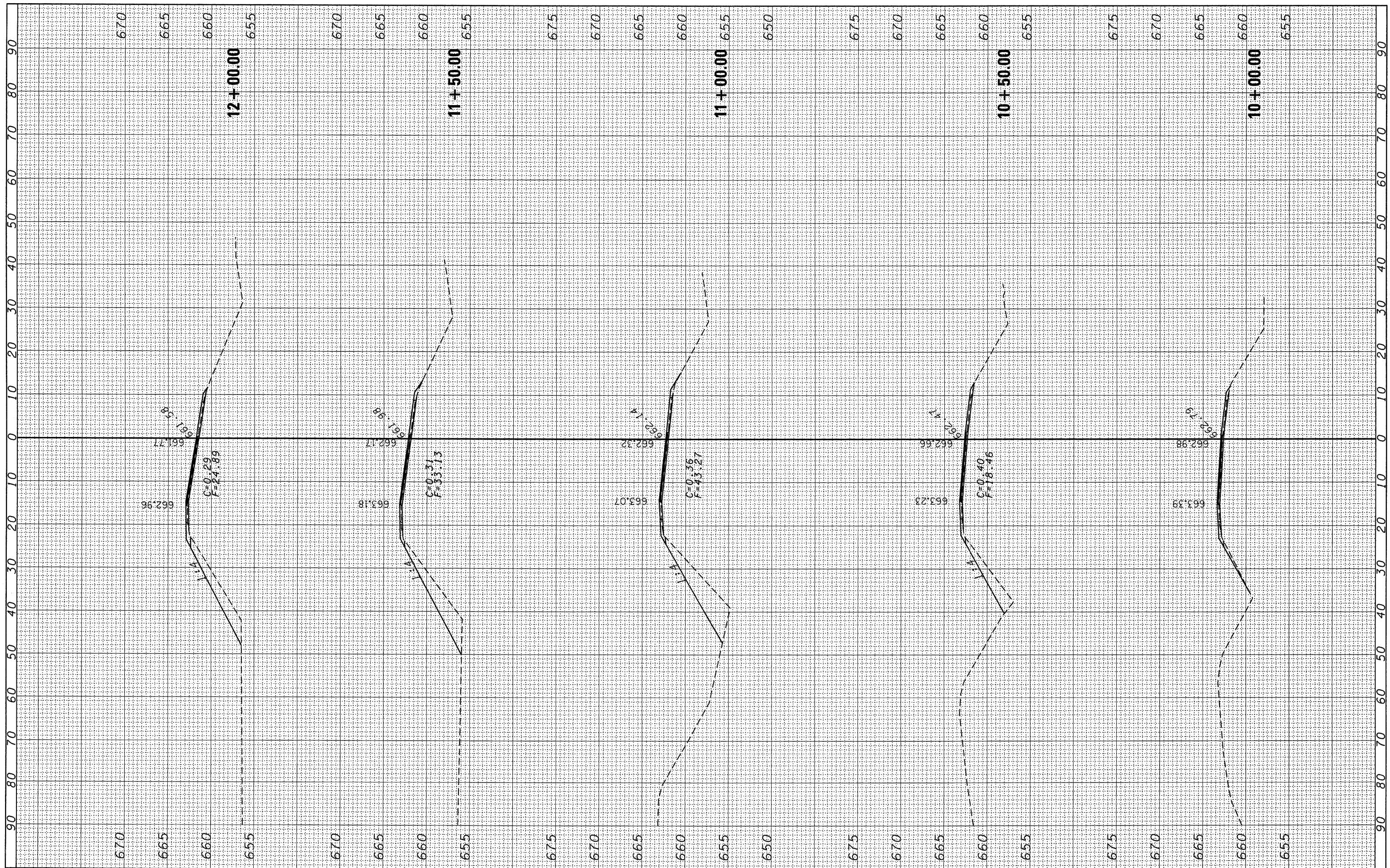
RAMP AC

SCALE: SHEET NO. OF SHEETS STA. 21+00.00 TO STA. 22+00.00

F.A.I. RTE. 57	SECTION (38-1.2)RS-2 & I	COUNTY TROY	TOTAL SHEETS 263	SHEET NO. 236
CONTRACT NO. 66981				
ILLINOIS FED. AID PROJECT				

FINAL SURVEY	SURVEYED	BY	DATE
NOTE BOOK NO.	PLOTTED		
	DATE		
	AREAS CHECKED		

ORIGINAL SURVEY	SURVEYED	BY	DATE
NOTE BOOK NO.	PLOTTED		
	DATE		
	AREAS CHECKED		



FILE NAME =
 e:\pw_work\PWIDOT\DUNCANBD\dms30392\sssh tcb.dgn

USER NAME = duncanbd
 PLOT SCALE = 10.0000' / IN.
 PLOT DATE = Oct 20, 2009 - 03:33:13 PM

DESIGNED -
 DRAWN -
 CHECKED -
 DATE -

REVISED -
 REVISED -
 REVISED -
 REVISED -

**STATE OF ILLINOIS
 DEPARTMENT OF TRANSPORTATION**

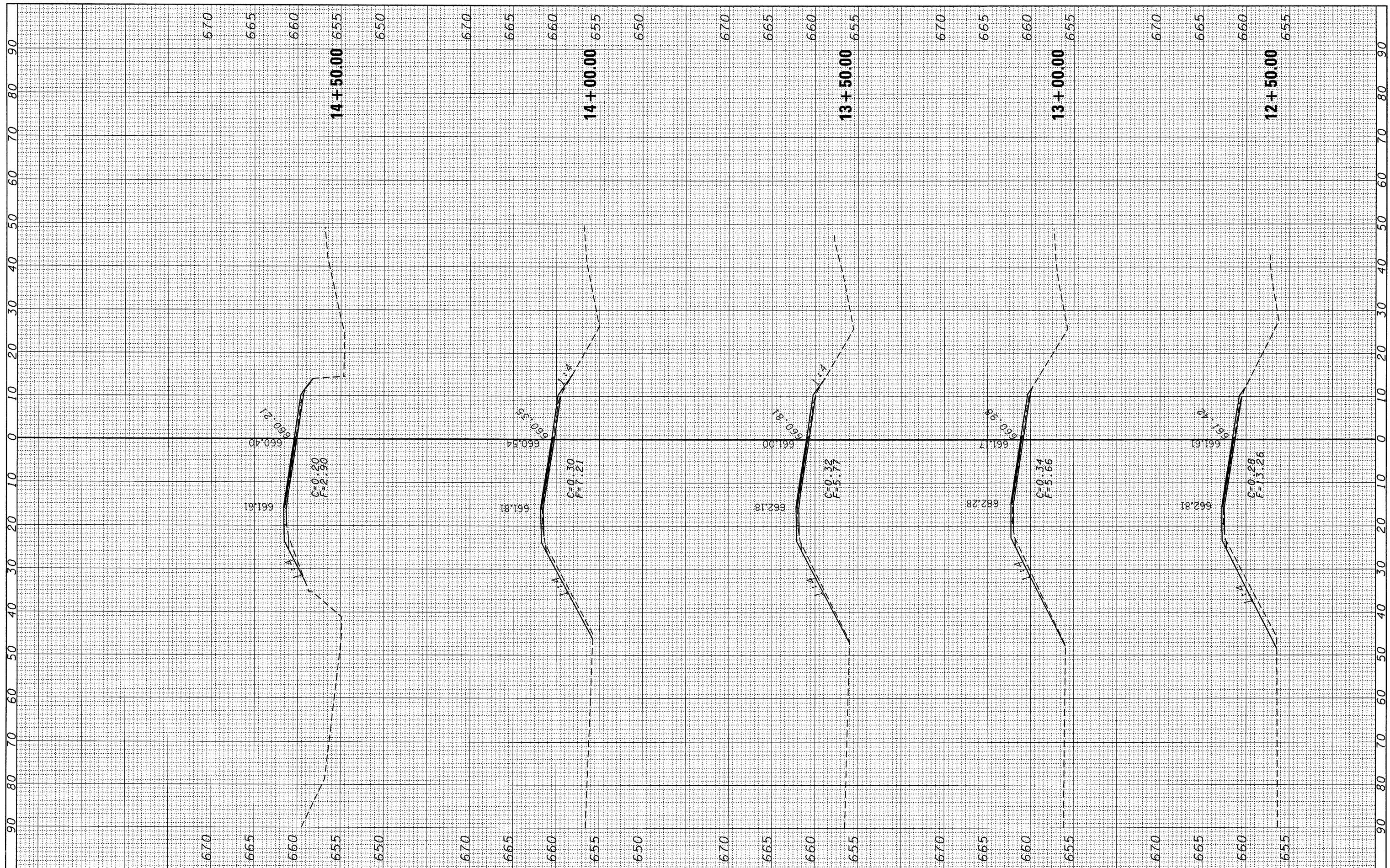
RAMP CB

SCALE: SHEET NO. OF SHEETS STA. 10+00.00 TO STA. 12+00.00

F.A.I. RTE. 57	SECTION (38-1,2)RS-2 & 1	COUNTY IROQUOIS	TOTAL SHEETS 263	SHEET NO. 237
CONTRACT NO. 66981				
ILLINOIS FED. AID PROJECT				

FINAL SURVEY	SURVEYED	BY	DATE
NOTE BOOK	PLOTTED		
NO.	TEMPLATE		
	AREAS CHECKED		

ORIGINAL SURVEY	SURVEYED	BY	DATE
NOTE BOOK	PLOTTED		
NO.	TEMPLATE		
	AREAS CHECKED		



FILE NAME = c:\pw_work\PWIDOT\DUNCANBO\dms38392\sshtcb.dgn

USER NAME = duncanbd
 DESIGNED -
 DRAWN -
 CHECKED -
 PLOT DATE = Oct 28, 2009 - 03:33:04 PM

REVISIED -
 REVISIED -
 REVISIED -
 REVISIED -

**STATE OF ILLINOIS
 DEPARTMENT OF TRANSPORTATION**

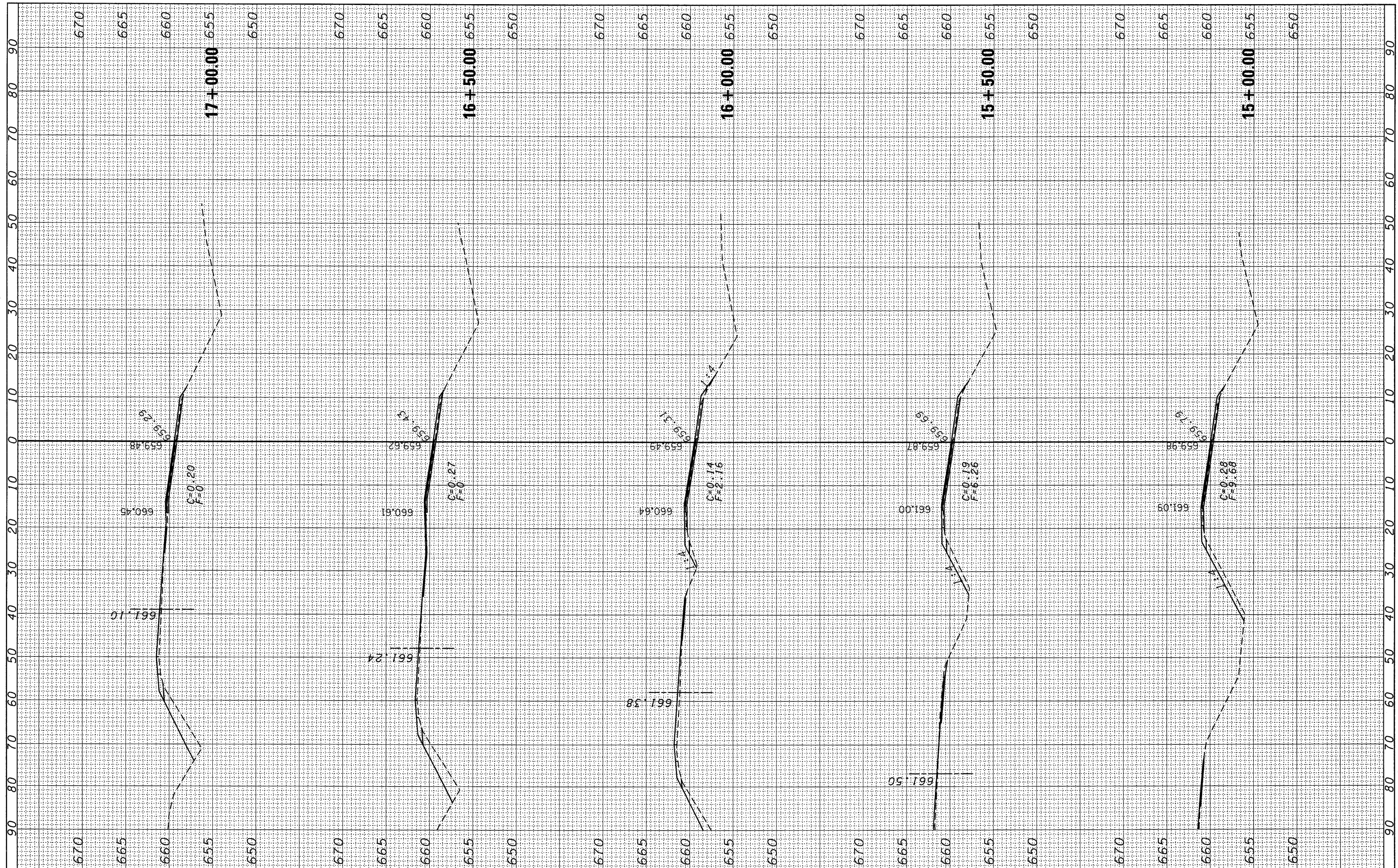
RAMP CB

SCALE: SHEET NO. OF SHEETS STA. 12+50.00 TO STA. 14+50.00

F.A.I. RTE.	SECTION	COUNTY	TOTAL SHEETS	SHEET NO.
57	(38-1)RS-2 & 1	IROQUOIS	263	238
CONTRACT NO. 66981				
ILLINOIS FED. AID PROJECT				

FINAL SURVEY	SURVEYED	BY	DATE
NOTE BOOK	PLOTTED		
NO.	TEMPLATE		
	AREAS CHECKED		

ORIGINAL SURVEY	SURVEYED	BY	DATE
NOTE BOOK	PLOTTED		
NO.	TEMPLATE		
	AREAS CHECKED		



FILE NAME =	USER NAME = duncanbd	DESIGNED -	REVISED -
or:\pw_work\PW\DOT\DUNCANBD\dms30392\sshtcb.dgn		DRAWN -	REVISED -
		CHECKED -	REVISED -
		DATE -	REVISED -

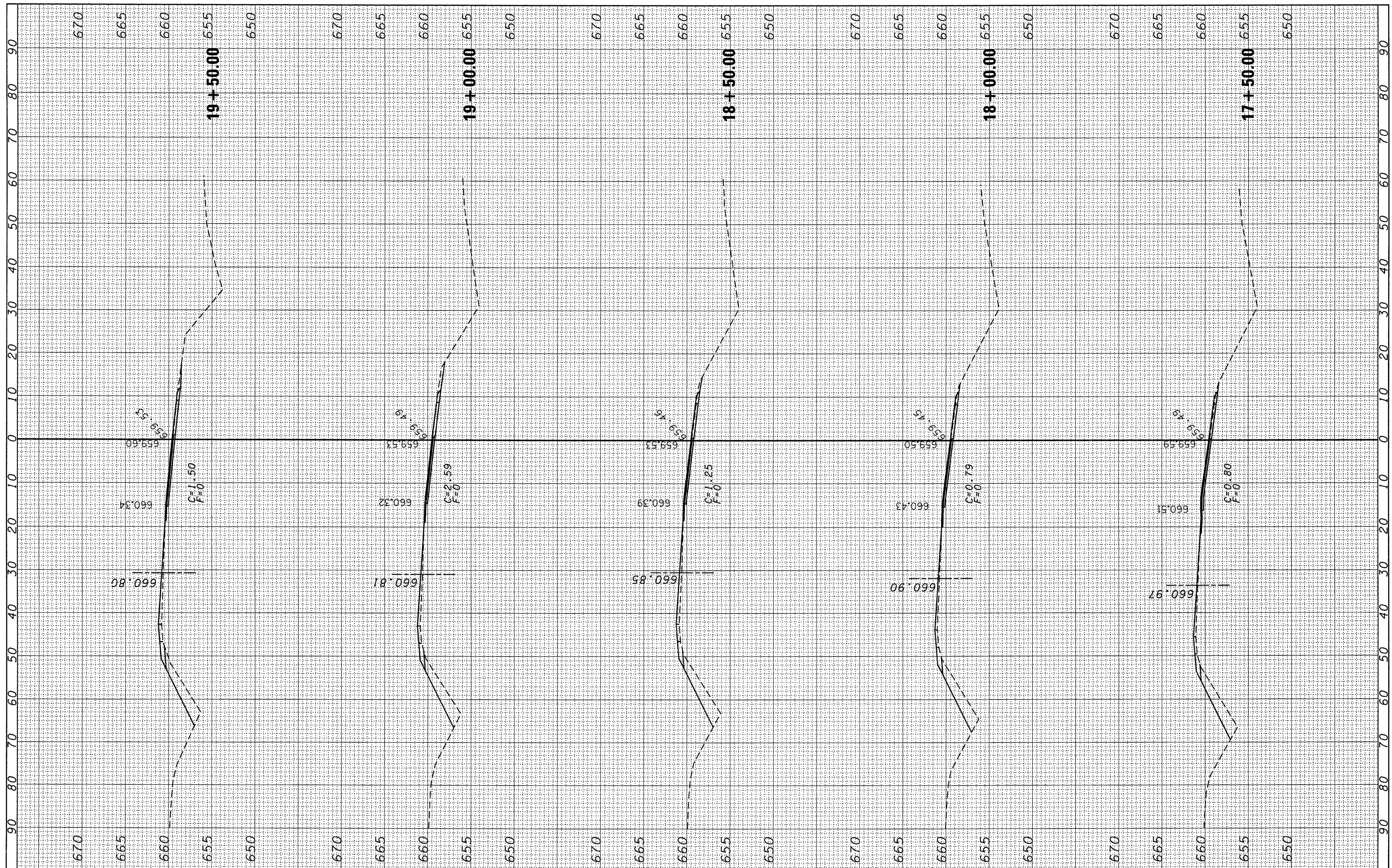
**STATE OF ILLINOIS
DEPARTMENT OF TRANSPORTATION**

SCALE:	SHEET NO.	OF	SHEETS	STA. 15+00.00	TO STA. 17+00.00
--------	-----------	----	--------	---------------	------------------

F.A.I. RTE.	SECTION	COUNTY	TOTAL SHEETS	SHEET NO.
57	(38-1,2)RS-2 & I	IROQUOIS	263	239
CONTRACT NO. 66981				
ILLINOIS FED. AID PROJECT				

FINAL SURVEY	SURVEYED	BY	DATE
NOTE BOOK	PLOTTED		
NO.	TEMPLATE		
	AREAS CHECKED		

ORIGINAL SURVEY	SURVEYED	BY	DATE
NOTE BOOK	PLOTTED		
NO.	TEMPLATE		
	AREAS CHECKED		



FILE NAME = c:\pwork\pwork\DOT\UNCANBD\dms30392\sshctcb.dgn

USER NAME = duncanbd
 PLOT SCALE = 10.0000' / IN.
 PLOT DATE = Oct 20, 2009 - 03:32:44 PM

DESIGNED -	REVISED -
DRAWN -	REVISED -
CHECKED -	REVISED -
DATE -	REVISED -

**STATE OF ILLINOIS
 DEPARTMENT OF TRANSPORTATION**

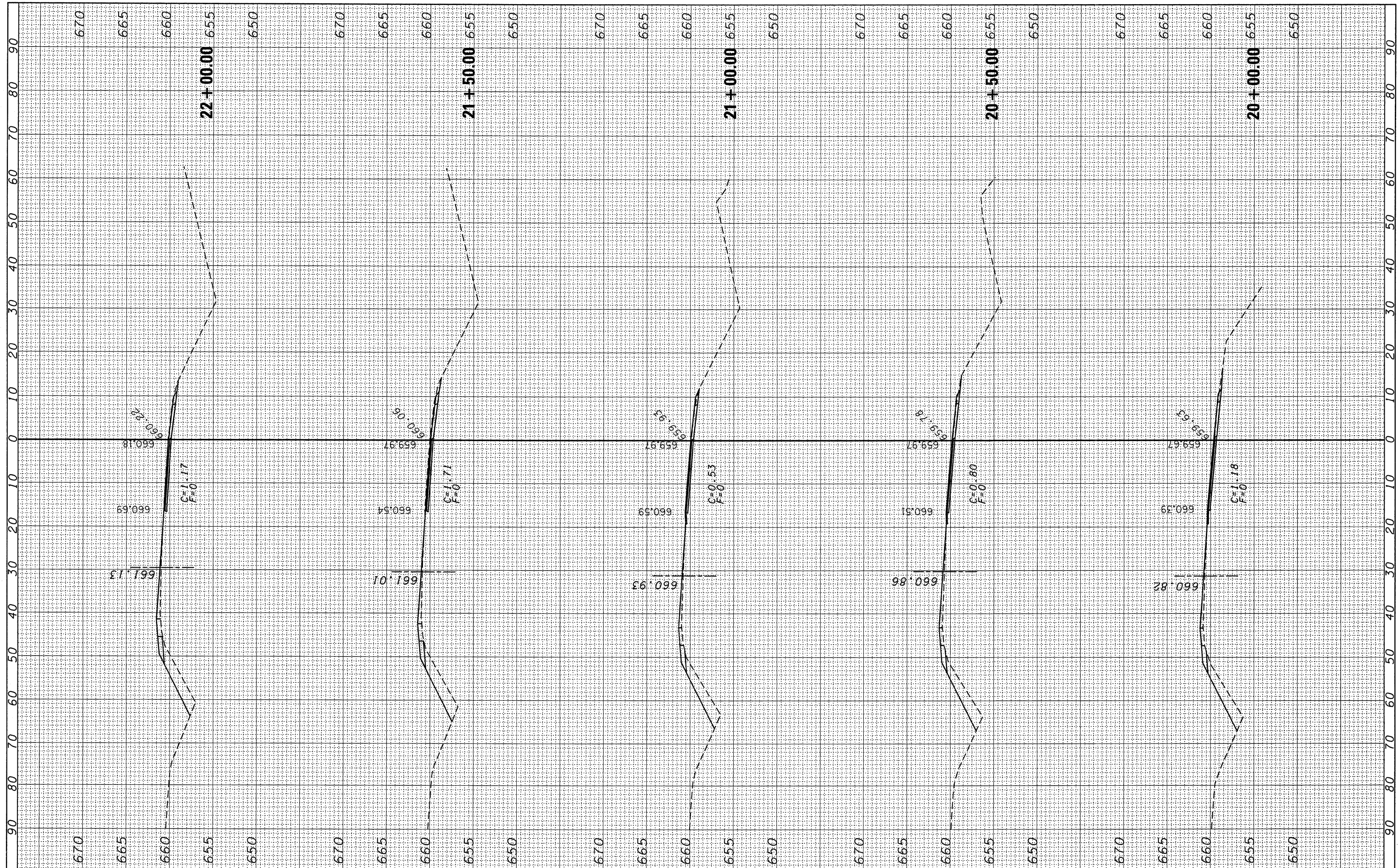
RAMP CB

SCALE: SHEET NO. OF SHEETS STA. 17+50.00 TO STA. 19+50.00

F.A.I. RTE.	SECTION	COUNTY	TOTAL SHEETS	SHEET NO.
57	(38-1)RS-2 & I	IROQUOIS	263	240
CONTRACT NO. 66981				
ILLINOIS FED. AID PROJECT				

FINAL SURVEY	SURVEYED	BY	DATE
NOTE BOOK NO.	PLOTTED		
	TEMPLATE		
	AREAS CHECKED		

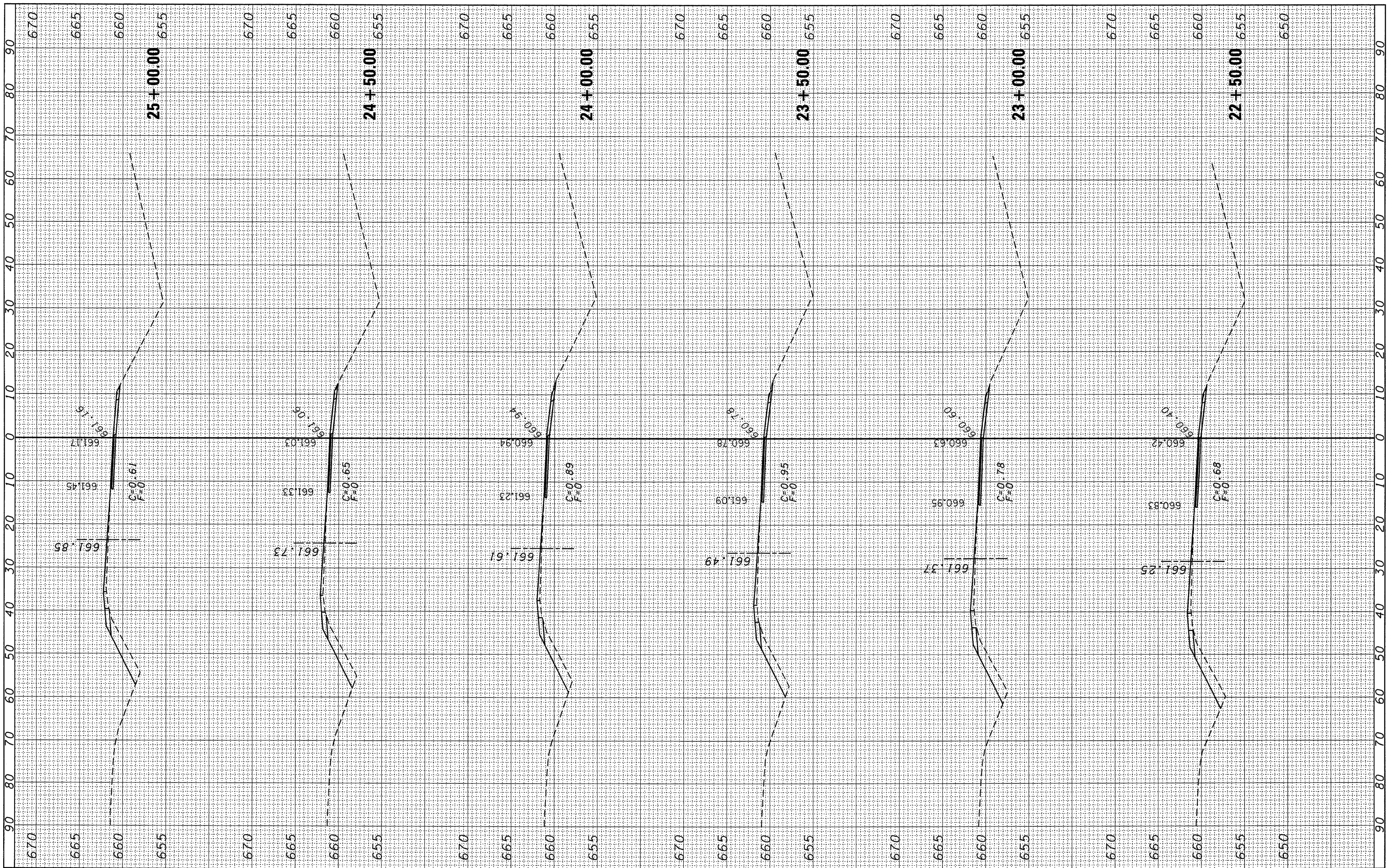
ORIGINAL SURVEY	SURVEYED	BY	DATE
NOTE BOOK NO.	PLOTTED		
	TEMPLATE		
	AREAS CHECKED		



FILE NAME = c:\pwork\pwidot\duncanbd\dms38392\sshtob.dgn	USER NAME = duncanbd	DESIGNED -	REVISED -	STATE OF ILLINOIS DEPARTMENT OF TRANSPORTATION	RAMP CB		F.A.I. RTE. 57	SECTION (38-1,2)RS-2 & I	COUNTY IROUOIS	TOTAL SHEETS 263	SHEET NO. 241	
		DRAWN -	REVISED -		SCALE:	SHEET NO.	OF	SHEETS	STA. 20+00.00	TO STA. 22+00.00	CONTRACT NO. 66981	ILLINOIS FED. AID PROJECT
		CHECKED -	REVISED -									
		DATE -	REVISED -									

FINAL SURVEY	SURVEYED	BY	DATE
NOTE BOOK	PLOTTED		
NO.	TEMPLATE		
	AREAS CHECKED		

ORIGINAL SURVEY	SURVEYED	BY	DATE
NOTE BOOK	PLOTTED		
NO.	TEMPLATE		
	AREAS CHECKED		



FILE NAME = c:\pw_work\PIWIDOT\DUNCANBD\dms38392\xshtcb.dgn

USER NAME = duncanbd
 DESIGNED -
 DRAWN -
 CHECKED -
 DATE -

REVISOR -
 REVISIONS -
 REVISIONS -
 REVISIONS -

REVISOR -
 REVISIONS -
 REVISIONS -
 REVISIONS -

**STATE OF ILLINOIS
 DEPARTMENT OF TRANSPORTATION**

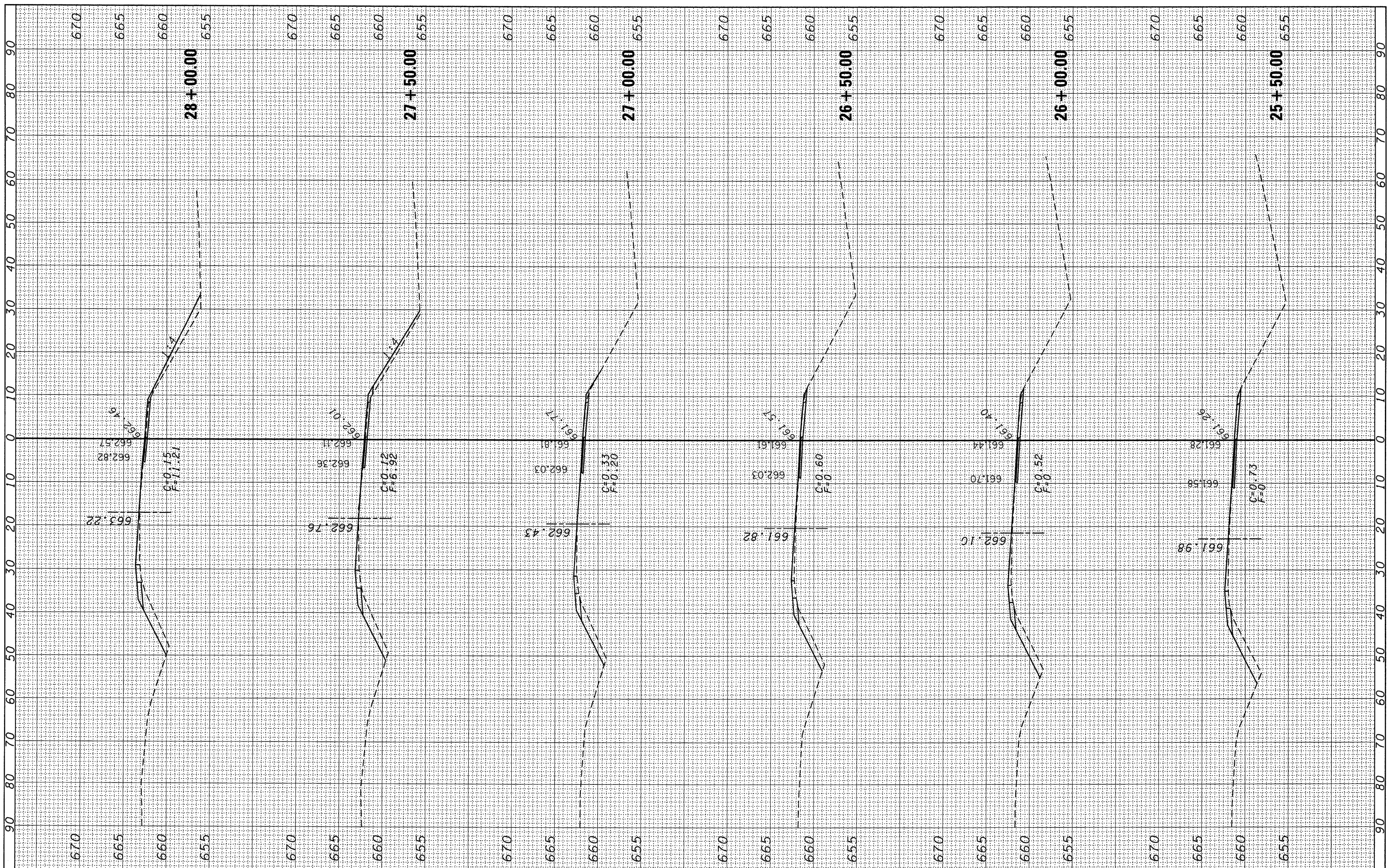
RAMP CB

SCALE: SHEET NO. OF SHEETS STA. 22+50.00 TO STA. 25+00.00

F.A.I. RATE	SECTION	COUNTY	TOTAL SHEETS	SHEET NO.
57	(38-1.2)RS-2 & I	IROQUOIS	263	242
CONTRACT NO. 66981			ILLINOIS FED. AID PROJECT	

FINAL SURVEY	SURVEYED	BY	DATE
NOTE BOOK NO.	PLOTTED		
	TEMPLATE		
	AREAS CHECKED		

ORIGINAL SURVEY	SURVEYED	BY	DATE
NOTE BOOK NO.	PLOTTED		
	TEMPLATE		
	AREAS CHECKED		



FILE NAME = c:\pwork\PIWIDOT\DUNCANBD\dms30392\sshtcb.dgn
 USER NAME = duncanbd

DESIGNED -
 DRAWN -
 CHECKED -
 DATE -

REVISED -
 REVISED -
 REVISED -
 REVISED -

**STATE OF ILLINOIS
 DEPARTMENT OF TRANSPORTATION**

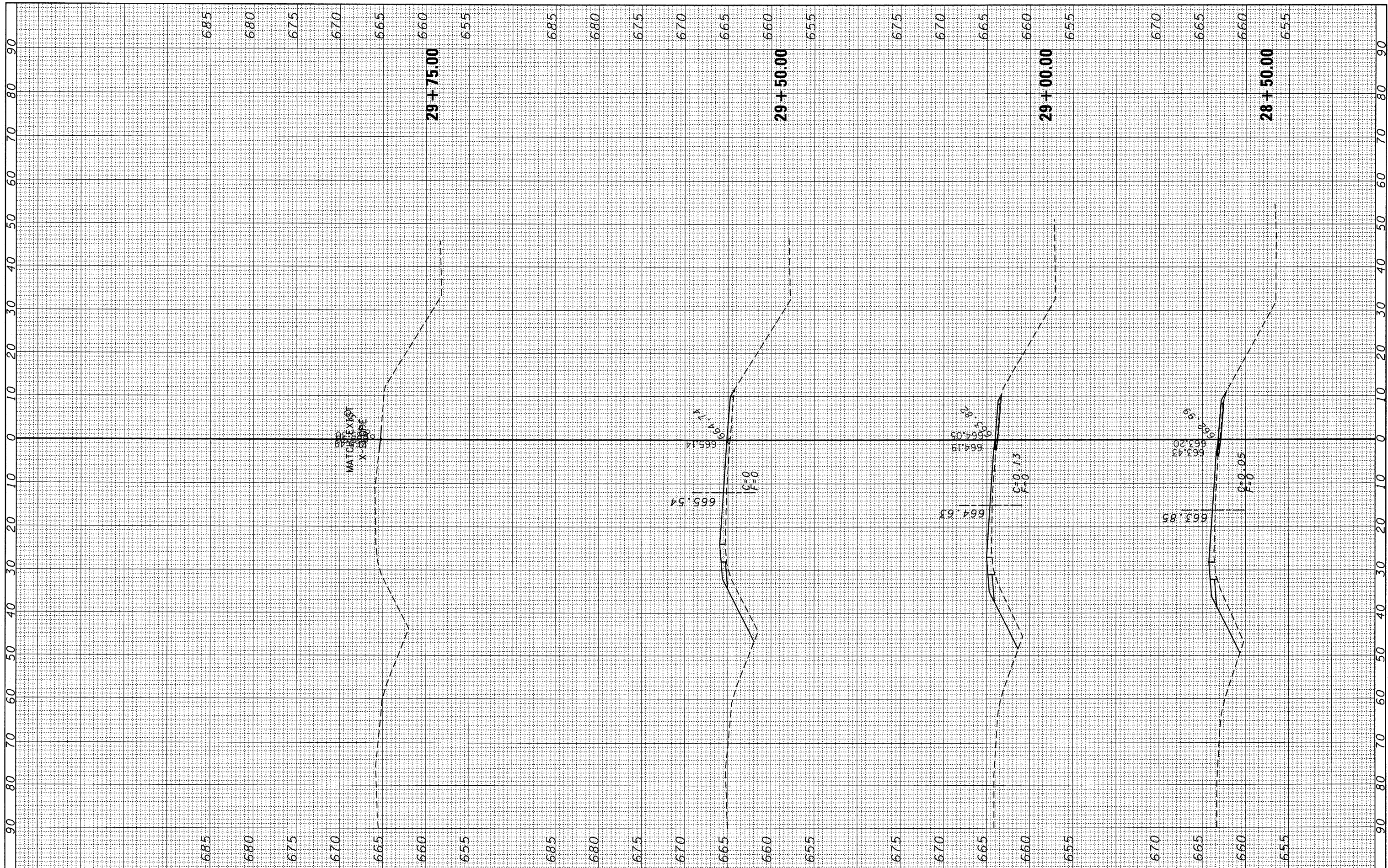
RAMP CB

SCALE: SHEET NO. OF SHEETS STA. 25+50.00 TO STA. 28+00.00

F.A.I. RTE.	SECTION	COUNTY	TOTAL SHEETS	SHEET NO.
57	(38-1)RS-2 & I	IROQUOIS	263	243
				CONTRACT NO. 66981
ILLINOIS FED. AID PROJECT				

FINAL SURVEY	SURVEYED	BY	DATE
NOTE BOOK NO.	PLOTTED		
	TEMP. DATE		
	AREAS CHECKED		

ORIGINAL SURVEY	SURVEYED	BY	DATE
NOTE BOOK NO.	PLOTTED		
	TEMP. DATE		
	AREAS CHECKED		



FILE NAME = c:\pwork\PM\DOT\DUNCANBD\dms30392\sshtcb.dgn
 USER NAME = duncanbd

DESIGNED -
 DRAWN -
 CHECKED -
 DATE -

REVISIED -
 REVISIED -
 REVISIED -
 REVISIED -

**STATE OF ILLINOIS
 DEPARTMENT OF TRANSPORTATION**

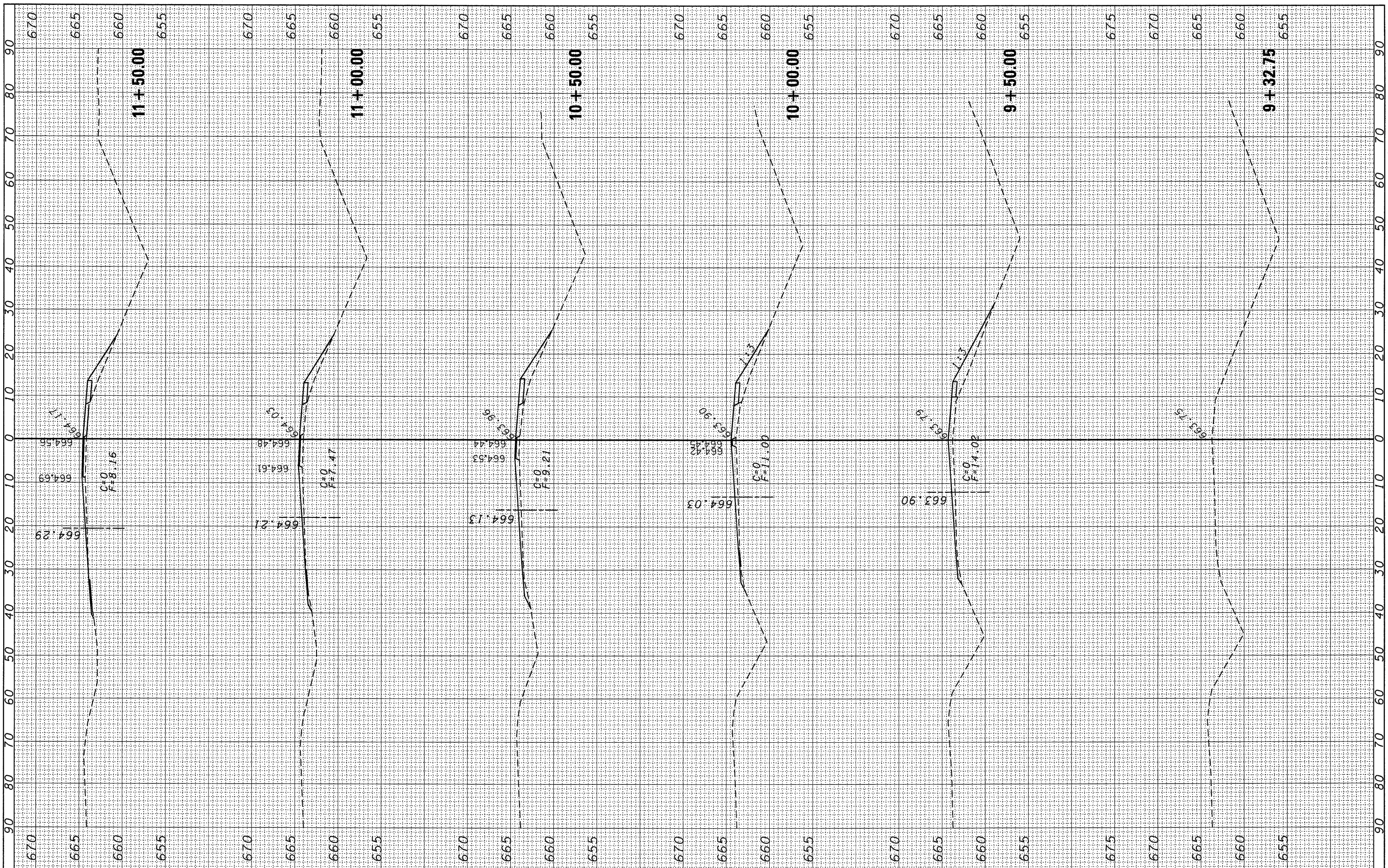
RAMP CB

SCALE: SHEET NO. OF SHEETS STA. 28+50.00 TO STA. 29+75.00

F.A.I. RTE. 57	SECTION (38-1,2RS-2 & I)	COUNTY IROQUOIS	TOTAL SHEETS 263	SHEET NO. 244
ILLINOIS FED. AID PROJECT			CONTRACT NO. 66981	

FINAL SURVEY	SURVEYED	BY	DATE
NOTE BOOK NO.	PLOTTED		
	TEMPLATE		
	AREAS CHECKED		

ORIGINAL SURVEY	SURVEYED	BY	DATE
NOTE BOOK NO.	PLOTTED		
	TEMPLATE		
	AREAS CHECKED		



FILE NAME = c:\pwork\pwork\DOT\UNCANBD\dms30392\sshtbd.dgn
 USER NAME = duncanbd
 PLOT SCALE = 10.0000' / IN.
 PLOT DATE = Oct 20, 2009 - 03:26:25 PM

DESIGNED -	REVISED -
DRAWN -	REVISED -
CHECKED -	REVISED -
DATE -	REVISED -

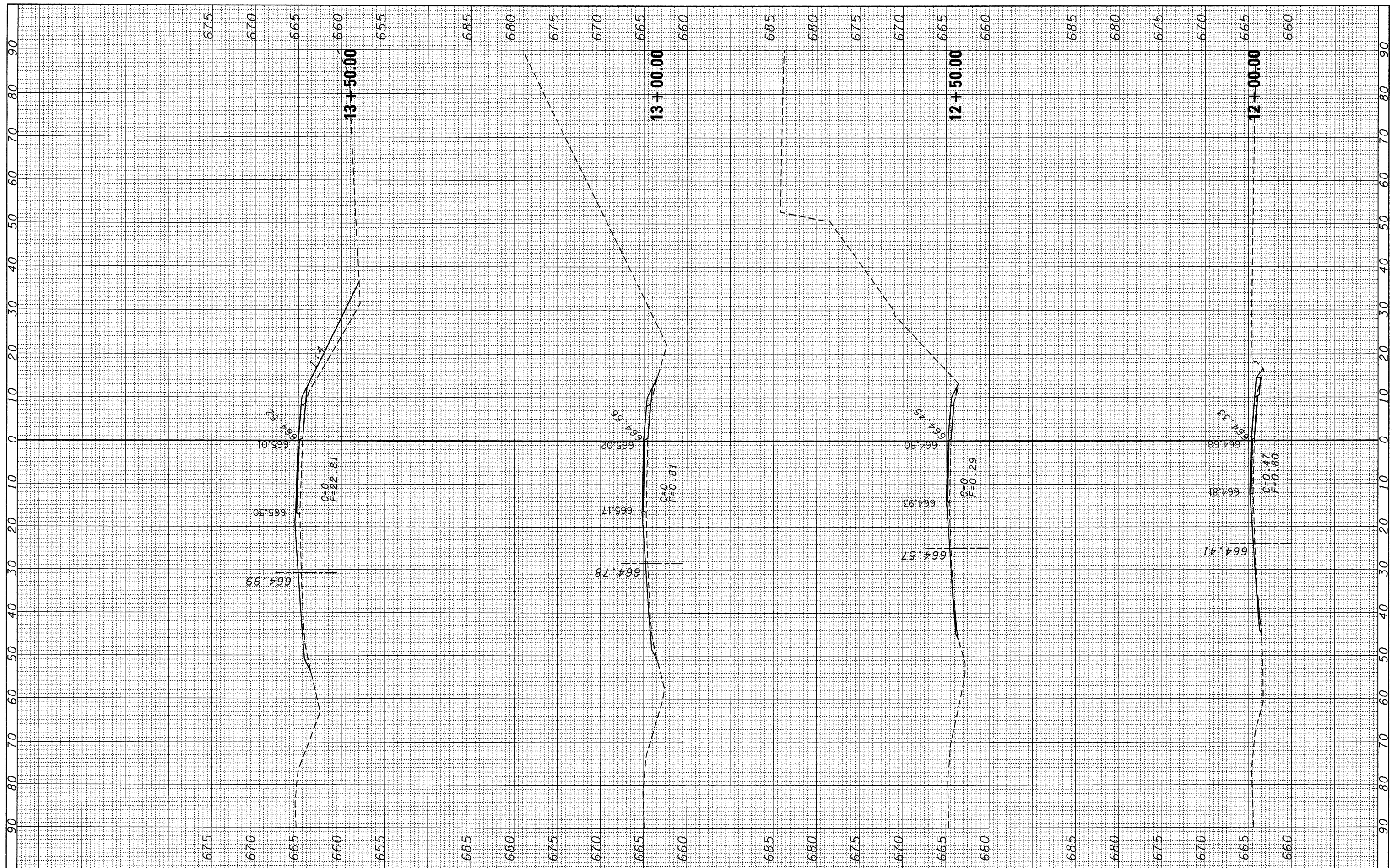
**STATE OF ILLINOIS
DEPARTMENT OF TRANSPORTATION**

RAMP BD			
SCALE:	SHEET NO.	OF SHEETS	STA. 9+32.747 TO STA. 11+50.00

F.A.I. RTE.	SECTION	COUNTY	TOTAL SHEETS	SHEET NO.
57	(38-1)RS-2 & I	IROQUOIS	263	245
CONTRACT NO. 66981				
ILLINOIS FED. AID PROJECT				

FINAL SURVEY	SURVEYED	BY	DATE
NOTE BOOK	PLOTTED		
NO.	TEMPLATE		
	AREAS CHECKED		

ORIGINAL SURVEY	SURVEYED	BY	DATE
NOTE BOOK	PLOTTED		
NO.	TEMPLATE		
	AREAS CHECKED		



FILE NAME = c:\pwork\PIW\DOT\UNCANBD\dms30392\wsh.tbd.dgn

USER NAME = duncanbd
 PLOT SCALE = 10.0000' / IN.
 PLOT DATE = Oct 20, 2009 - 03:26:16 PM

DESIGNED -
 DRAWN -
 CHECKED -
 DATE -

REVISED -
 REVISED -
 REVISED -
 REVISED -

**STATE OF ILLINOIS
 DEPARTMENT OF TRANSPORTATION**

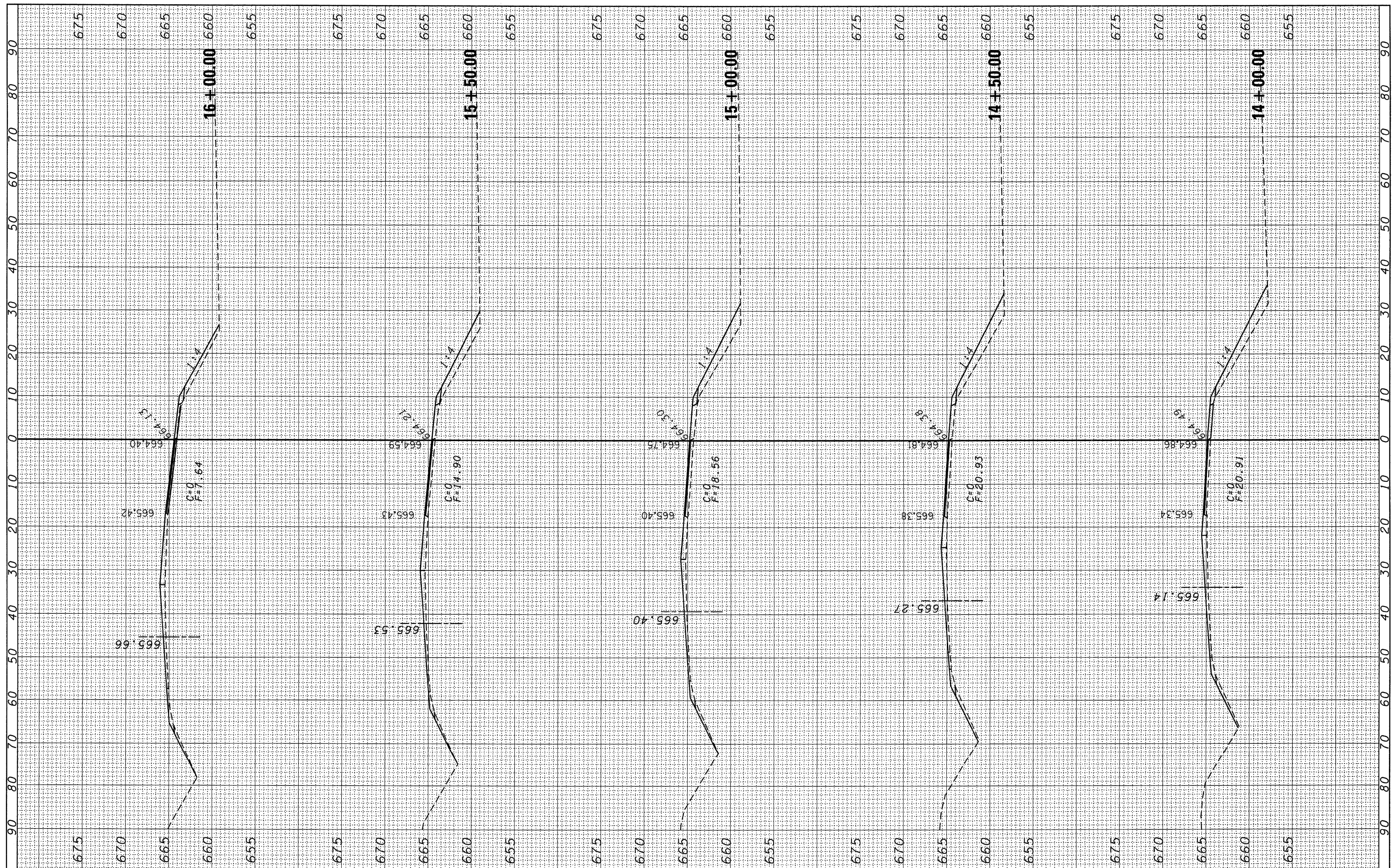
RAMP BD

SCALE: SHEET NO. OF SHEETS STA. 12+00.00 TO STA. 13+50.00

F.A.I. - RTE.	SECTION	COUNTY	TOTAL SHEETS	SHEET NO.
57	(38-12)RS-2 & I	IROQUOIS	263	246
CONTRACT NO. 66981			ILLINOIS FED. AID PROJECT	

FINAL SURVEY	SURVEYED	BY	DATE
NOTE BOOK	PLOTTED		
NO.	TEMPLATE		
	AREAS CHECKED		

ORIGINAL SURVEY	SURVEYED	BY	DATE
NOTE BOOK	PLOTTED		
NO.	TEMPLATE		
	AREAS CHECKED		



FILE NAME = c:\pwwork\pwidot\duncanbd\dms38392\sshtbd.dgn
 USER NAME = duncanbd

DESIGNED -
 DRAWN -
 CHECKED -
 DATE -

REVISED -
 REVISED -
 REVISED -
 REVISED -

DESIGNED -
 DRAWN -
 CHECKED -
 DATE -

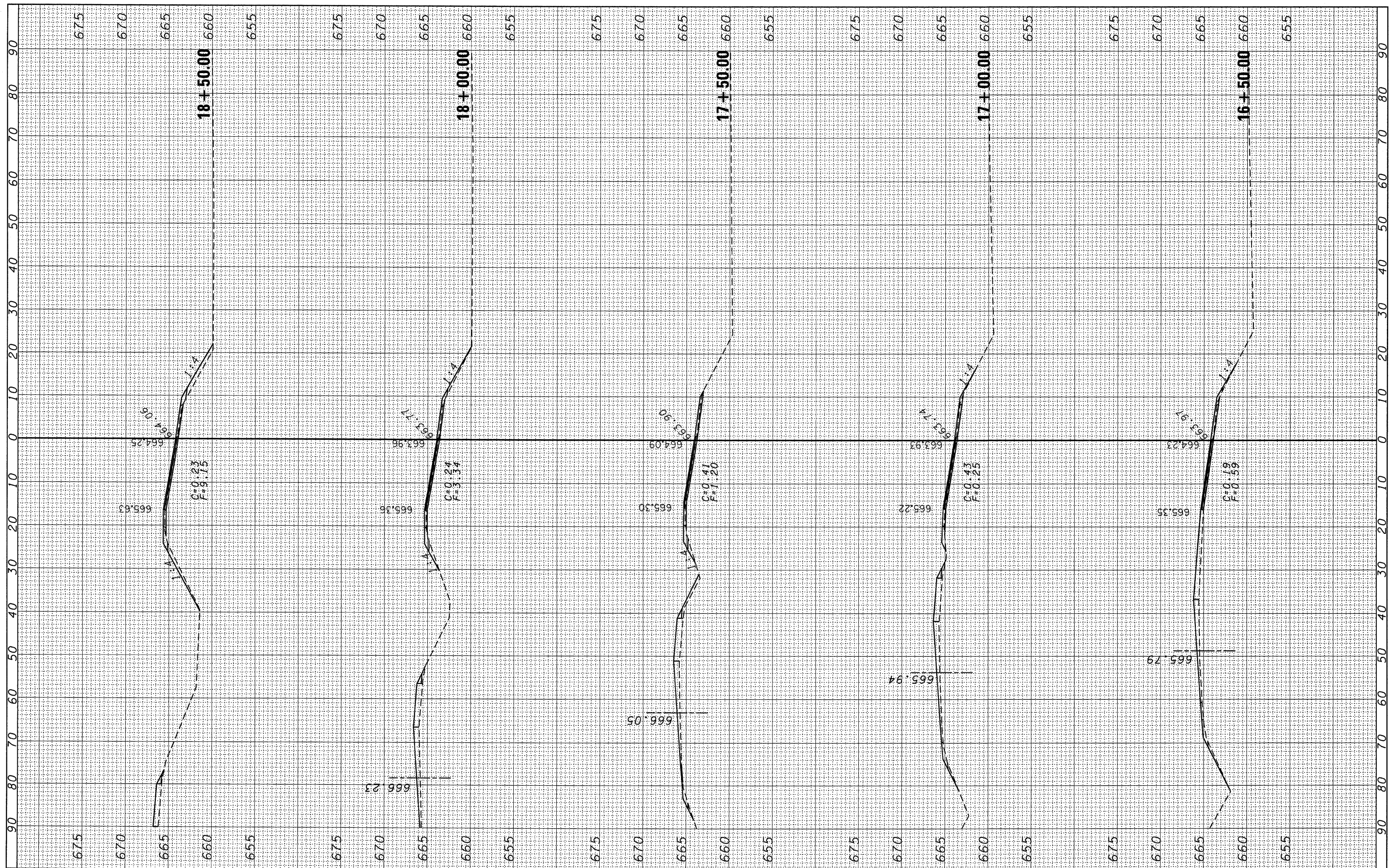
STATE OF ILLINOIS
 DEPARTMENT OF TRANSPORTATION

RAMP BD
 SCALE: SHEET NO. OF SHEETS STA. 14+00.00 TO STA. 16+00.00

F.A.I. RTE.	SECTION	COUNTY	TOTAL SHEETS	SHEET NO.
57	(38-1,2)RS-2 & I	IROUOIS	263	247
CONTRACT NO. 66981			ILLINOIS FED. AID PROJECT	

FINAL SURVEY	SURVEYED	BY	DATE
NOTE BOOK NO.	PLOTTED		
	TEMPLATE		
	AREAS CHECKED		

ORIGINAL SURVEY	SURVEYED	BY	DATE
NOTE BOOK NO.	PLOTTED		
	TEMPLATE		
	AREAS CHECKED		



FILE NAME = c:\pwork\pwork\DOT\UNCANBD\dms38392\sshtbd.dgn
 USER NAME = duncanbd

DESIGNED -
 DRAWN -
 CHECKED -
 DATE -

REVISED -
 REVISED -
 REVISED -
 REVISED -

**STATE OF ILLINOIS
 DEPARTMENT OF TRANSPORTATION**

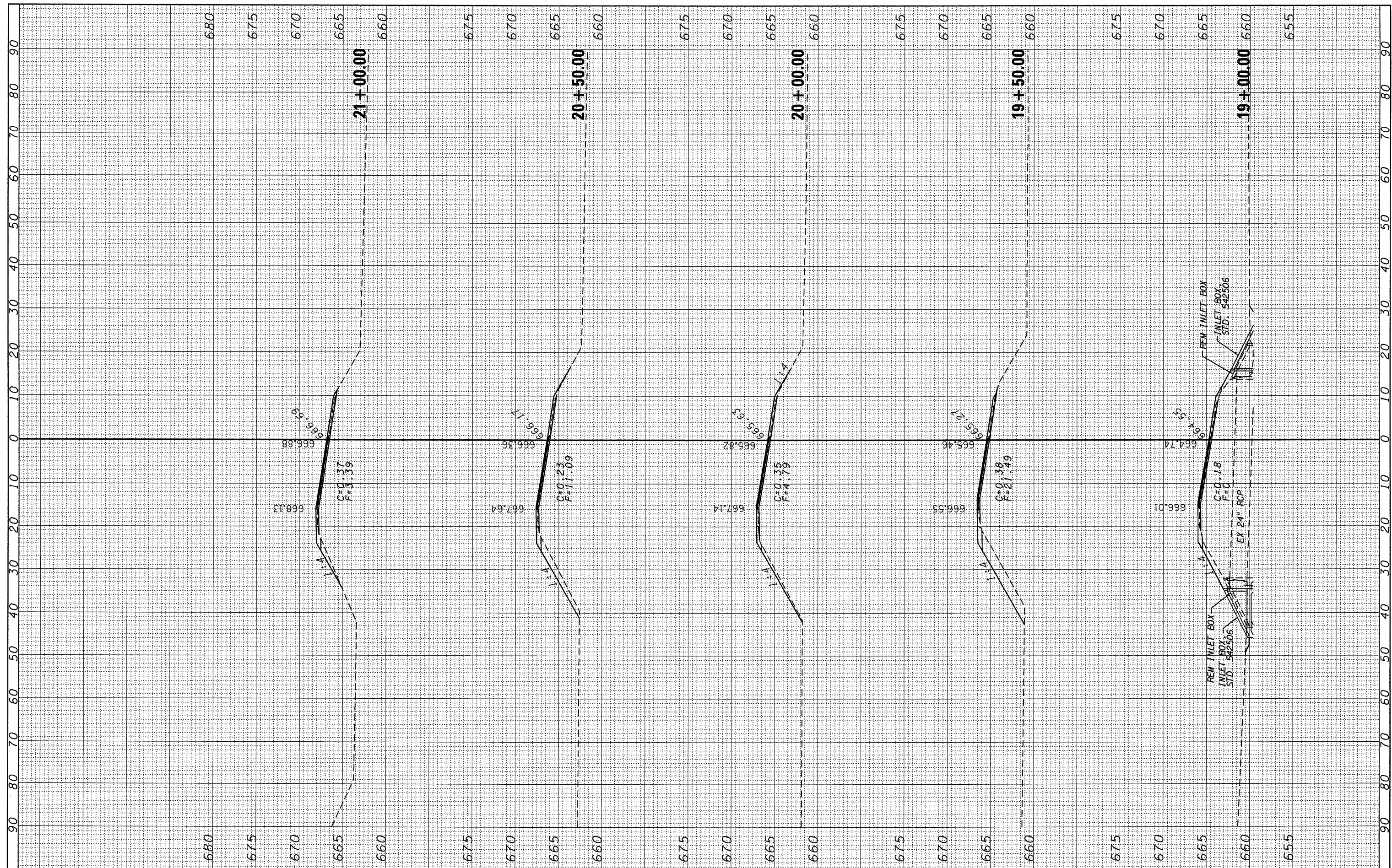
RAMP BD

SCALE: SHEET NO. OF SHEETS STA. 16+50.00 TO STA. 18+50.00

F.A.I. RTE.	SECTION	COUNTY	TOTAL SHEETS	SHEET NO.
57	(38-12)RS-2 & I	IROQUOIS	263	248
CONTRACT NO. 66981				
ILLINOIS FED. AID PROJECT				

FINAL SURVEY	SURVEYED	BY	DATE
NOTE BOOK NO.	PLOTTED		
	TEMPLATE		
	AREAS CHECKED		

ORIGINAL SURVEY	SURVEYED	BY	DATE
NOTE BOOK NO.	PLOTTED		
	TEMPLATE		
	AREAS CHECKED		



FILE NAME = c:\pw_work\PIWIDOT\DUNCANBD\dms30392\sshtbd.dgn
 USER NAME = duncanbd
 PLOT SCALE = 10.0000' / IN.
 PLOT DATE = Oct 20, 2009 - 03:25:46 PM

DESIGNED -	REVISED -
DRAWN -	REVISED -
CHECKED -	REVISED -
DATE -	REVISED -

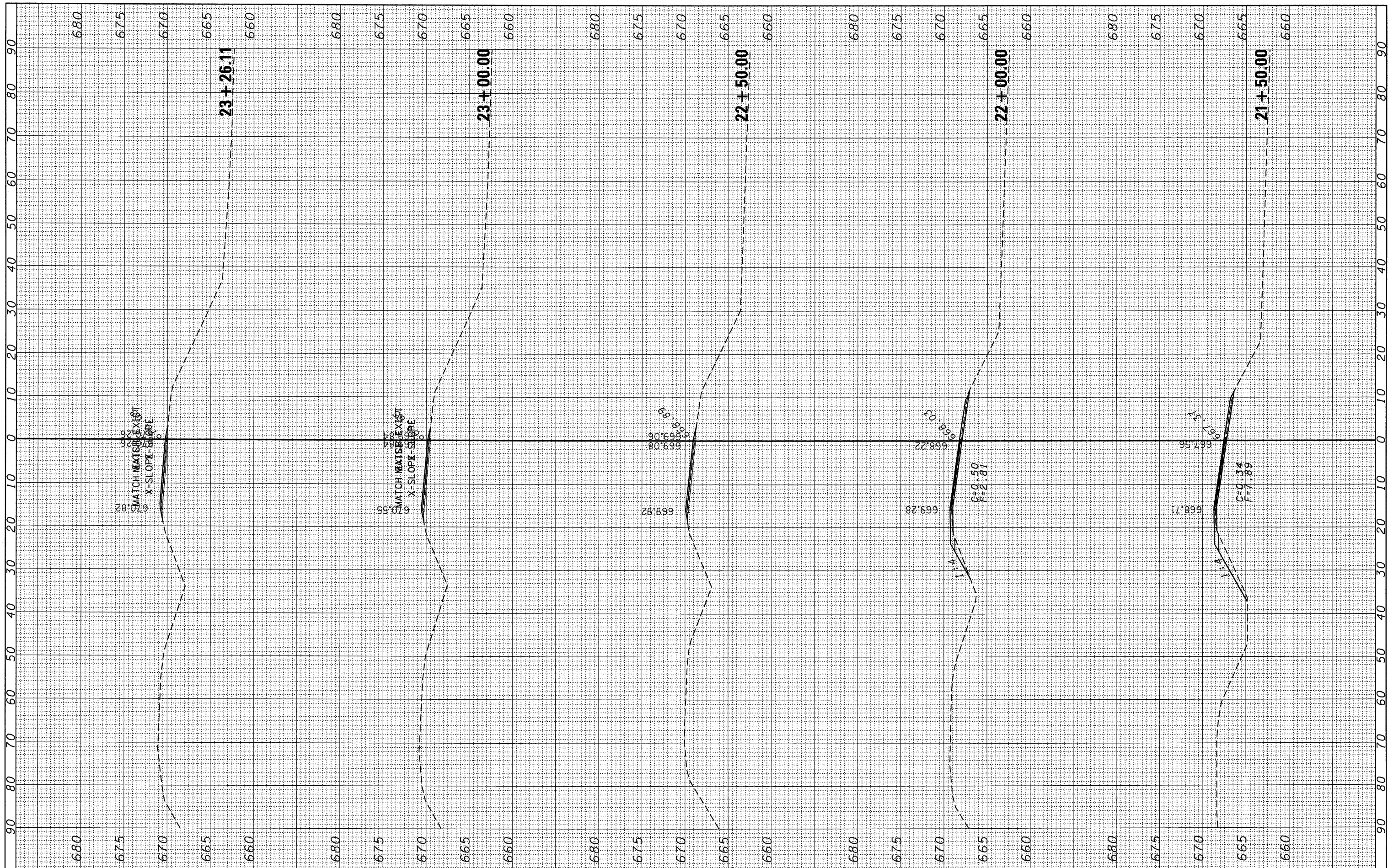
**STATE OF ILLINOIS
DEPARTMENT OF TRANSPORTATION**

RAMP BD	
SCALE:	SHEET NO. OF SHEETS STA. 19+00.00 TO STA. 21+00.00

F.A.I. RTE. 57	SECTION (38-1,2)RS-2 & I	COUNTY IROQUOIS	TOTAL SHEETS 263	SHEET NO. 249
ILLINOIS FED. AID PROJECT			CONTRACT NO. 66981	

FINAL SURVEY	SURVEYED	BY	DATE
NOTE BOOK NO.	PLOTTED		
	TEMPLATE		
	AREAS CHECKED		

ORIGINAL SURVEY	SURVEYED	BY	DATE
NOTE BOOK NO.	PLOTTED		
	TEMPLATE		
	AREAS CHECKED		



FILE NAME = c:\pwork\VPWIDOT\DUNCANBD\dms30392\sshtbd.dgn
 USER NAME = duncanbd
 PLOT SCALE = 10,0000' / IN.
 PLOT DATE = Oct 20, 2009 - 03:25:32 PM

DESIGNED -	REVISED -
DRAWN -	REVISED -
CHECKED -	REVISED -
DATE -	REVISED -

DESIGNED -	REVISED -
DRAWN -	REVISED -
CHECKED -	REVISED -
DATE -	REVISED -

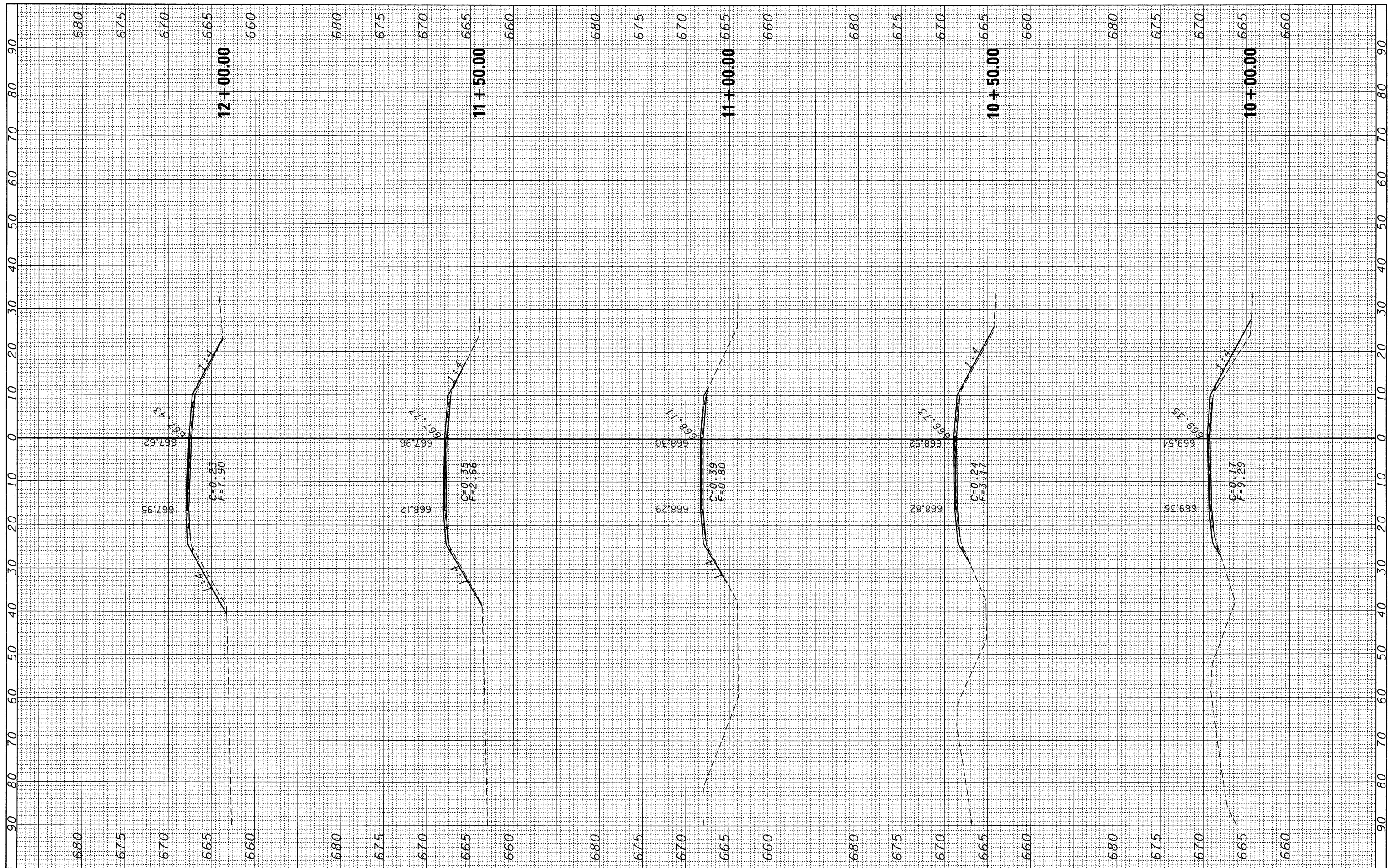
**STATE OF ILLINOIS
DEPARTMENT OF TRANSPORTATION**

RAMP BD			
SCALE:	SHEET NO.	OF SHEETS	STA. 21+50.00 TO STA. 23+26.11

F.A.I. RTE. 57	SECTION (38-1,2RS-2 & I)	COUNTY IROQUOIS	TOTAL SHEETS 263	SHEET NO. 250
CONTRACT NO. 66981				
ILLINOIS FED. AID PROJECT				

FINAL SURVEY	SURVEYED	BY	DATE
NOTE BOOK	PLOTTED		
NO.	TEMPLATE		
	AREAS CHECKED		

ORIGINAL SURVEY	SURVEYED	BY	DATE
NOTE BOOK	PLOTTED		
NO.	TEMPLATE		
	AREAS CHECKED		



FILE NAME = c:\pw_work\PW\IDOT\DUNCANBD\dms30392\sshtda.dgn

USER NAME = duncanbd
 PLOT SCALE = 10.0000' / IN.
 PLOT DATE = Oct 20, 2009 - 03:40:54 PM

DESIGNED -
 DRAWN -
 CHECKED -
 DATE -

REVISED -
 REVISED -
 REVISED -
 REVISED -

**STATE OF ILLINOIS
 DEPARTMENT OF TRANSPORTATION**

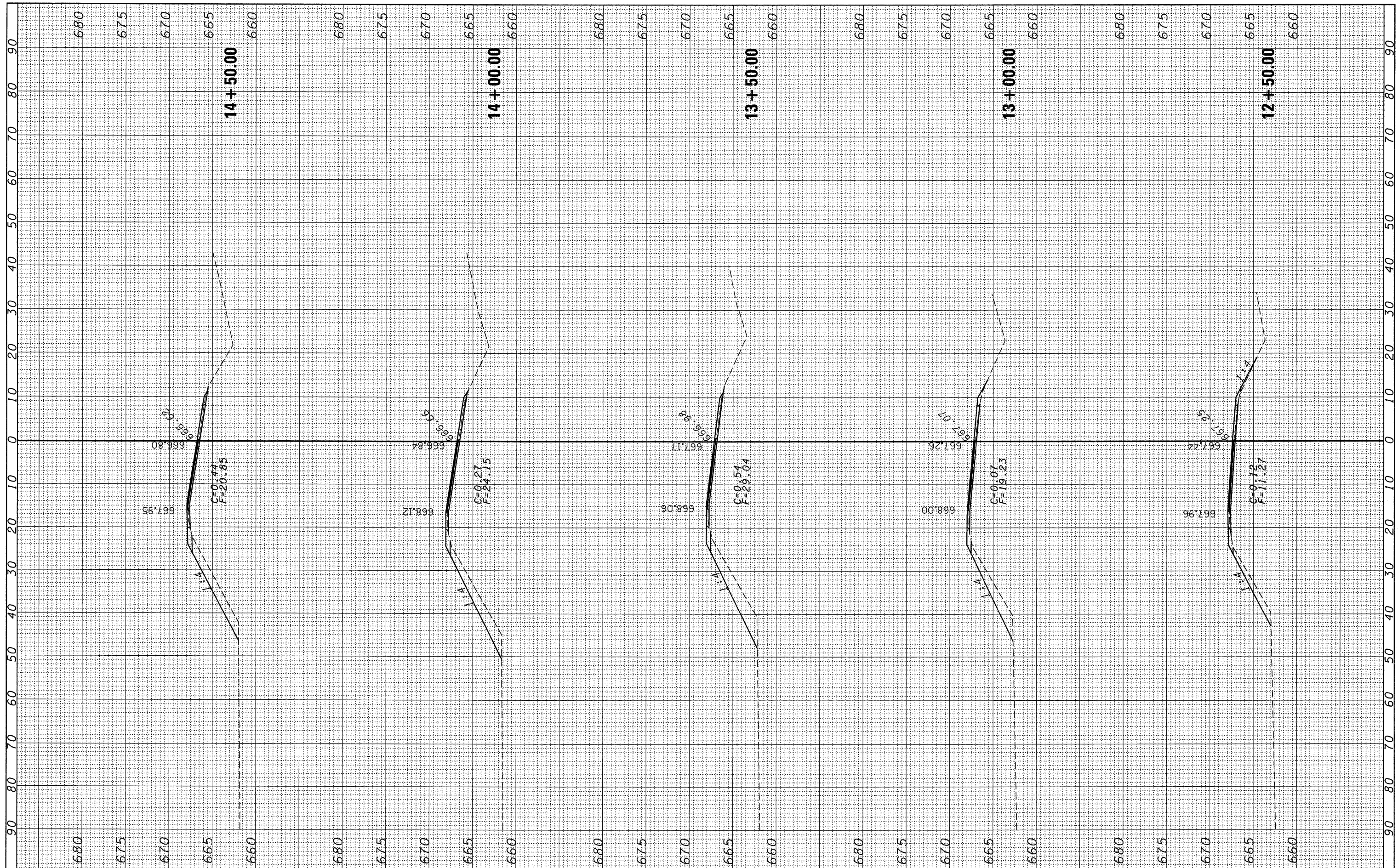
RAMP DA

SCALE: SHEET NO. OF SHEETS STA. 10+00.00 TO STA. 12+00.00

F.A.I. RTE.	SECTION	COUNTY	TOTAL SHEETS	SHEET NO.
57	(38-1)RS-2 & I	IROQUOIS	263	251
CONTRACT NO. 66981				
ILLINOIS FED. AID PROJECT				

FINAL SURVEY	SURVEYED	BY	DATE
NOTE BOOK	PLOTTED		
NO.	AREAS CHECKED		

ORIGINAL SURVEY	SURVEYED	BY	DATE
NOTE BOOK	PLOTTED		
NO.	AREAS CHECKED		



FILE NAME = c:\pwork\pwidot\duncanbd\dms30392\sshstda.dgn
 USER NAME = duncanbd

DESIGNED -	REVISOR -
DRAWN -	REVISOR -
CHECKED -	REVISOR -
DATE -	REVISOR -

**STATE OF ILLINOIS
DEPARTMENT OF TRANSPORTATION**

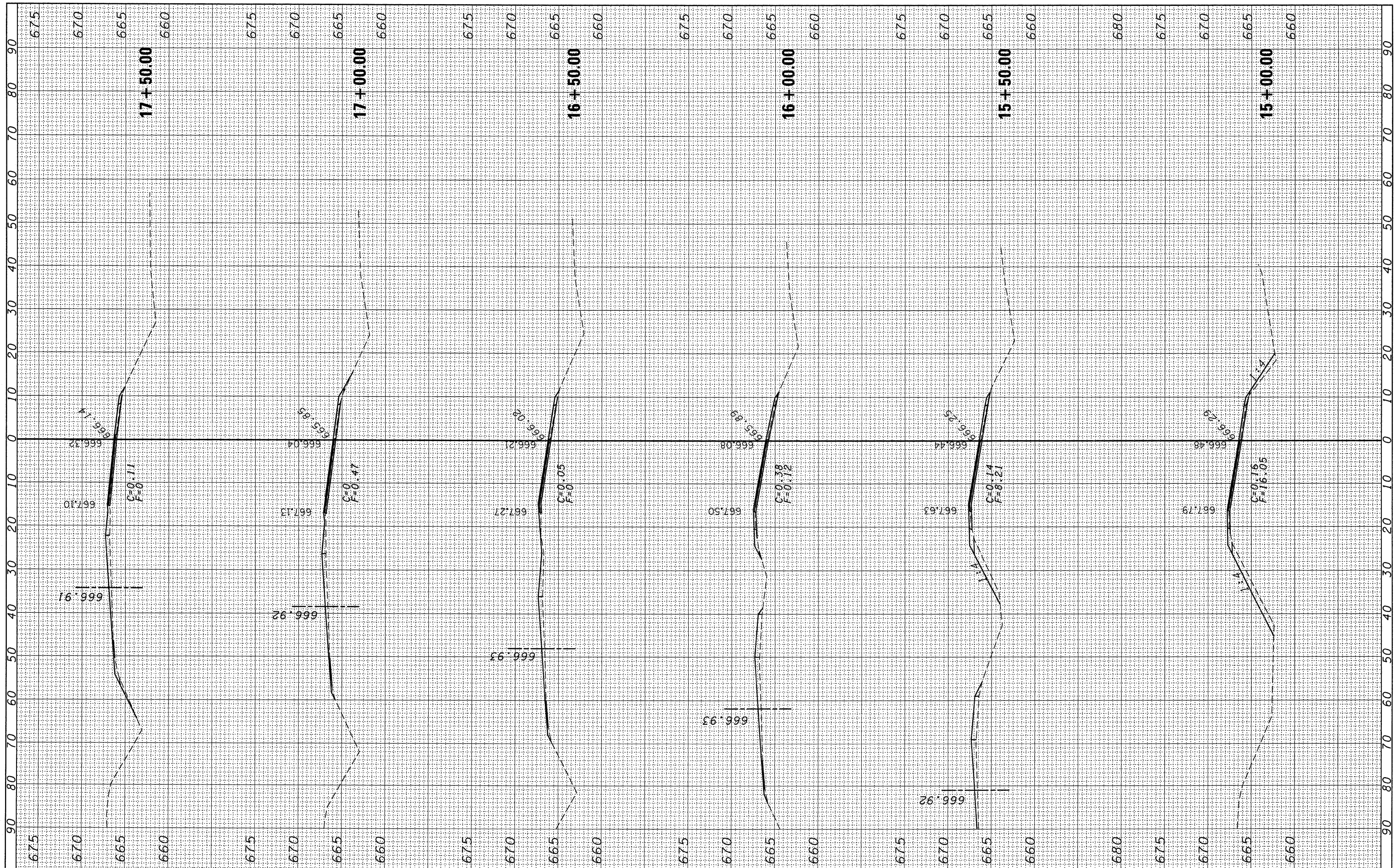
RAMP DA

SCALE: SHEET NO. OF SHEETS STA. 12+50.00 TO STA. 14+50.00

F.A.I. RTE.	SECTION	COUNTY	TOTAL SHEETS	SHEET NO.
57	(38-1,2)RS-2 & I	IROQUOIS	263	252
CONTRACT NO. 66981				
ILLINOIS FED. AID PROJECT				

FINAL SURVEY NO.	SURVEYED	BY	DATE
NOTE BOOK NO.	PLOTTED		
	TEMPERATURE		
	AREAS CHECKED		

ORIGINAL SURVEY NO.	SURVEYED	BY	DATE
	PLOTTED		
	TEMPERATURE		
	AREAS CHECKED		



FILE NAME = c:\pw_work\PWIDOT\DUNCANBD\dms30392\sssh.tda.dgn

USER NAME = duncanbd	DESIGNED -	REVISED -
	DRAWN -	REVISED -
	CHECKED -	REVISED -
	DATE -	REVISED -

**STATE OF ILLINOIS
DEPARTMENT OF TRANSPORTATION**

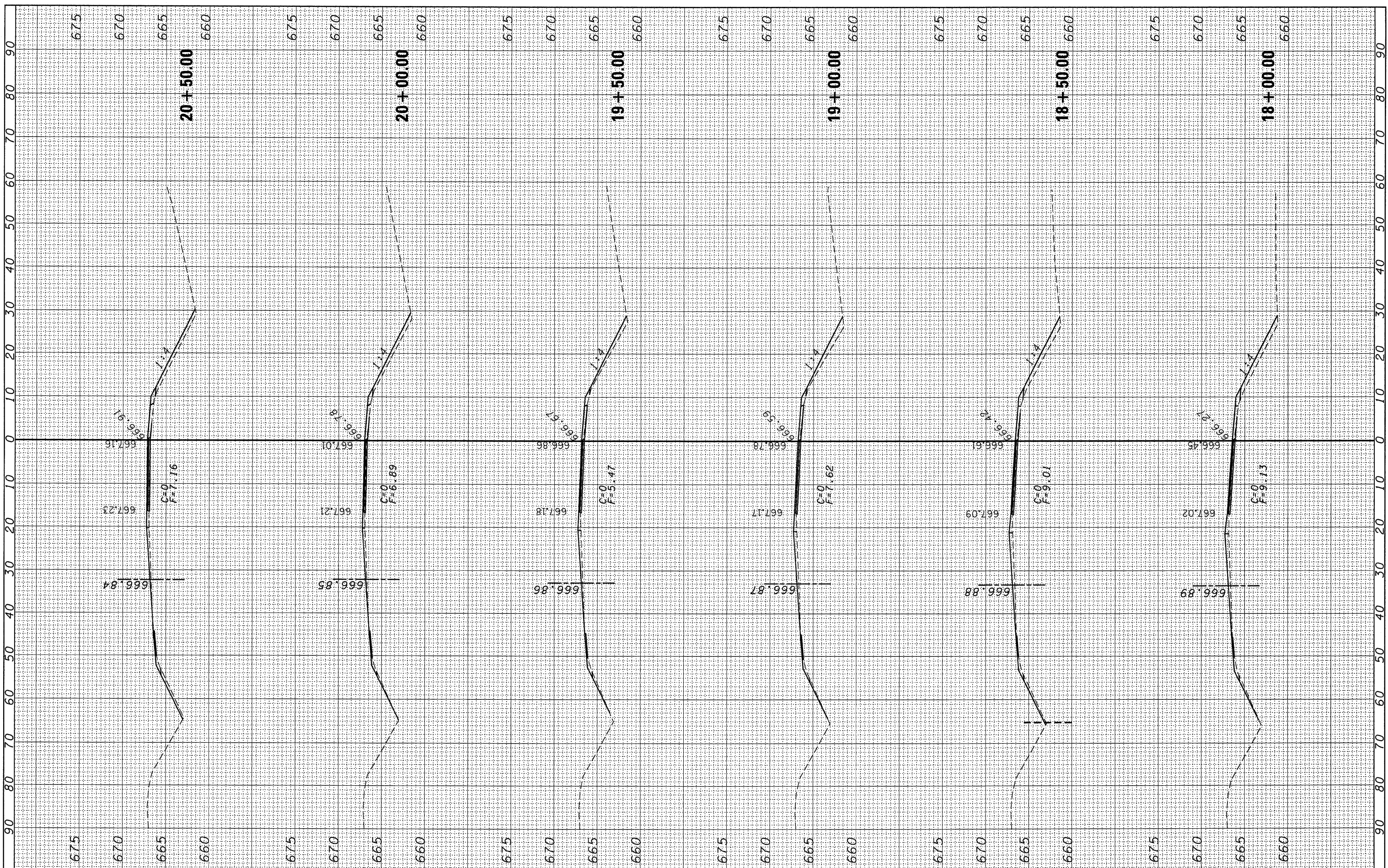
RAMP DA

SCALE: SHEET NO. OF SHEETS STA. 15+00.00 TO STA. 17+50.00

F.A.I. RTE.	SECTION	COUNTY	TOTAL SHEETS	SHEET NO.
57	(38-1,2)RS-2 & I	IROQUOIS	263	253
CONTRACT NO. 66981			ILLINOIS FED. AID PROJECT	

FINAL SURVEY	SURVEYED	BY	DATE
NOTE BOOK	PLOTTED		
NO.	TEMPLATE		
	AREAS CHECKED		

ORIGINAL SURVEY	SURVEYED	BY	DATE
NOTE BOOK	PLOTTED		
NO.	TEMPLATE		
	AREAS CHECKED		



FILE NAME = c:\pwork\pwork\DOT\DUNCANBD\dms30392\sshstda.dgn
 USER NAME = duncanbd
 PLOT SCALE = 10.0000' / IN.
 PLOT DATE = Oct 20, 2009 - 03:40:24 PM

DESIGNED -	REVISED -
DRAWN -	REVISED -
CHECKED -	REVISED -
DATE -	REVISED -

**STATE OF ILLINOIS
DEPARTMENT OF TRANSPORTATION**

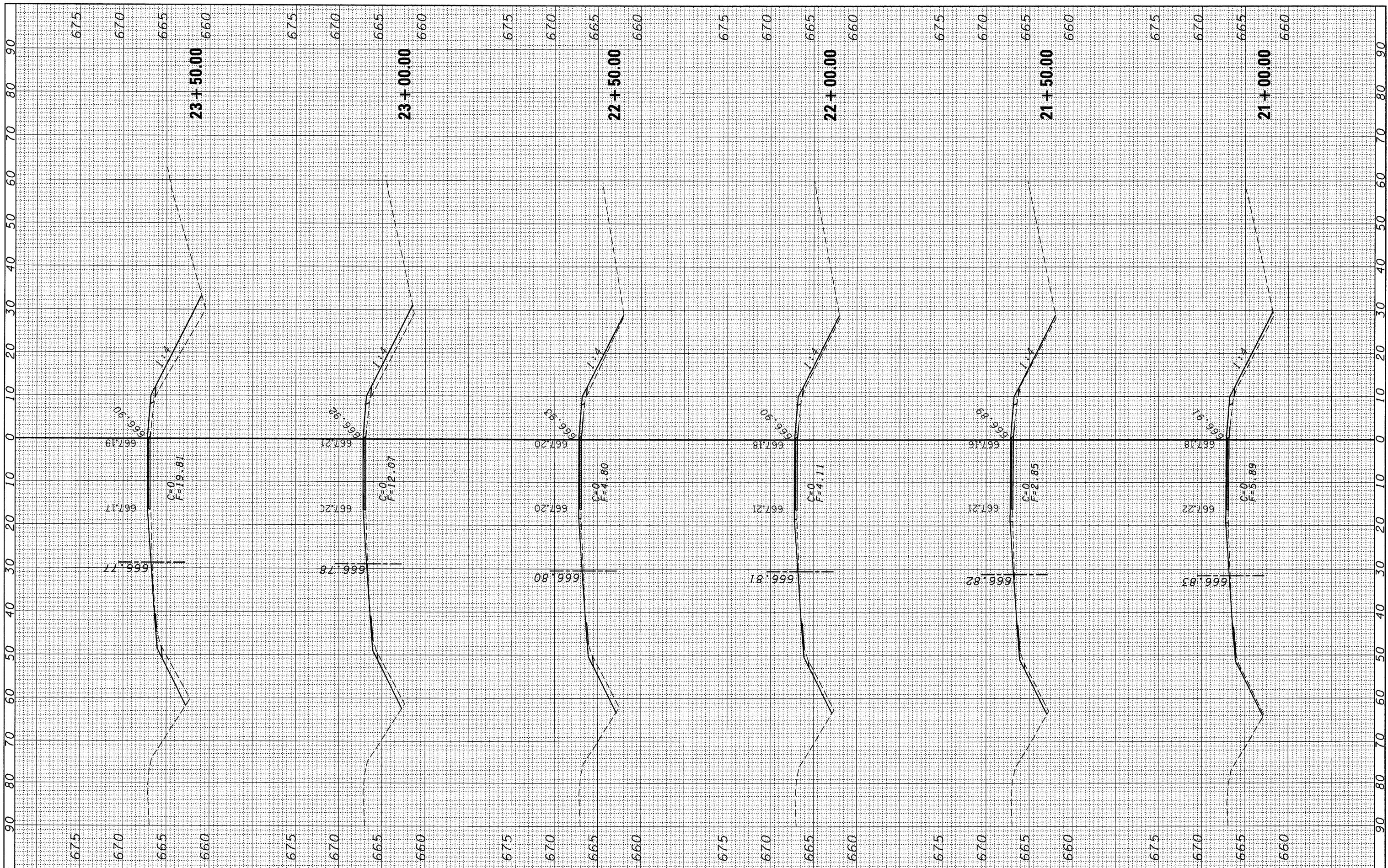
RAMP DA

SCALE: SHEET NO. OF SHEETS STA. 18+00.00 TO STA. 20+50.00

F.A.I. RTE.	SECTION	COUNTY	TOTAL SHEETS	SHEET NO.
57	(38-1.2)RS-2 & I	IROQUOIS	263	254
CONTRACT NO. 66981				
ILLINOIS FED. AID PROJECT				

FINAL SURVEY	SURVEYED	BY	DATE
NOTE BOOK	PLOTTED		
NO.	TEMPLATE		
	AREAS CHECKED		

ORIGINAL SURVEY	SURVEYED	BY	DATE
NOTE BOOK	PLOTTED		
NO.	TEMPLATE		
	AREAS CHECKED		



FILE NAME = c:\pw_work\PIWIDOT\DUNCANBD\dms38392\vxshstda.dgn
 USER NAME = duncanbd

DESIGNED -
 DRAWN -
 CHECKED -
 DATE -

REVISED -
 REVISED -
 REVISED -
 REVISED -

**STATE OF ILLINOIS
 DEPARTMENT OF TRANSPORTATION**

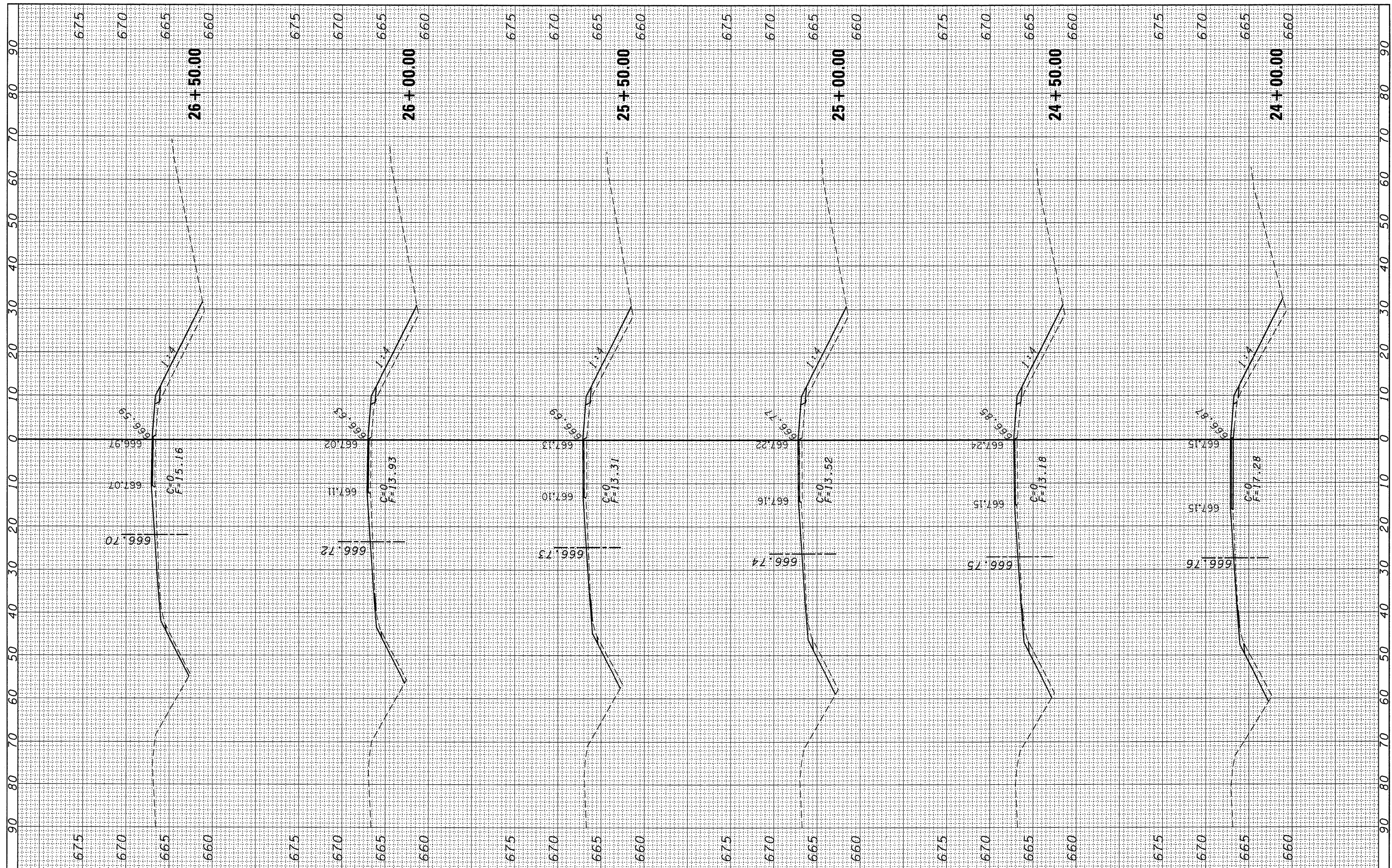
RAMP DA

SCALE: SHEET NO. OF SHEETS STA. 21+00.00 TO STA. 23+50.00

F.A.I. RTE.	SECTION	COUNTY	TOTAL SHEETS	SHEET NO.
57	(38-1)RS-2 & I	IROQUOIS	263	255
CONTRACT NO. 66981			ILLINOIS FED. AID PROJECT	

FINAL SURVEY	SURVEYED	BY	DATE
NOTE BOOK NO.	PLOTTED		
	TEMPLATE		
	AREAS CHECKED		

ORIGINAL SURVEY	SURVEYED	BY	DATE
NOTE BOOK NO.	PLOTTED		
	TEMPLATE		
	AREAS CHECKED		



FILE NAME = c:\pw_work\PIWIDOT\DUNCANBD\dms38392\vxsh.tdx.dgn
 USER NAME = duncanbd

DESIGNED -
 DRAWN -
 CHECKED -
 DATE -

REVISED -
 REVISED -
 REVISED -
 REVISED -

**STATE OF ILLINOIS
 DEPARTMENT OF TRANSPORTATION**

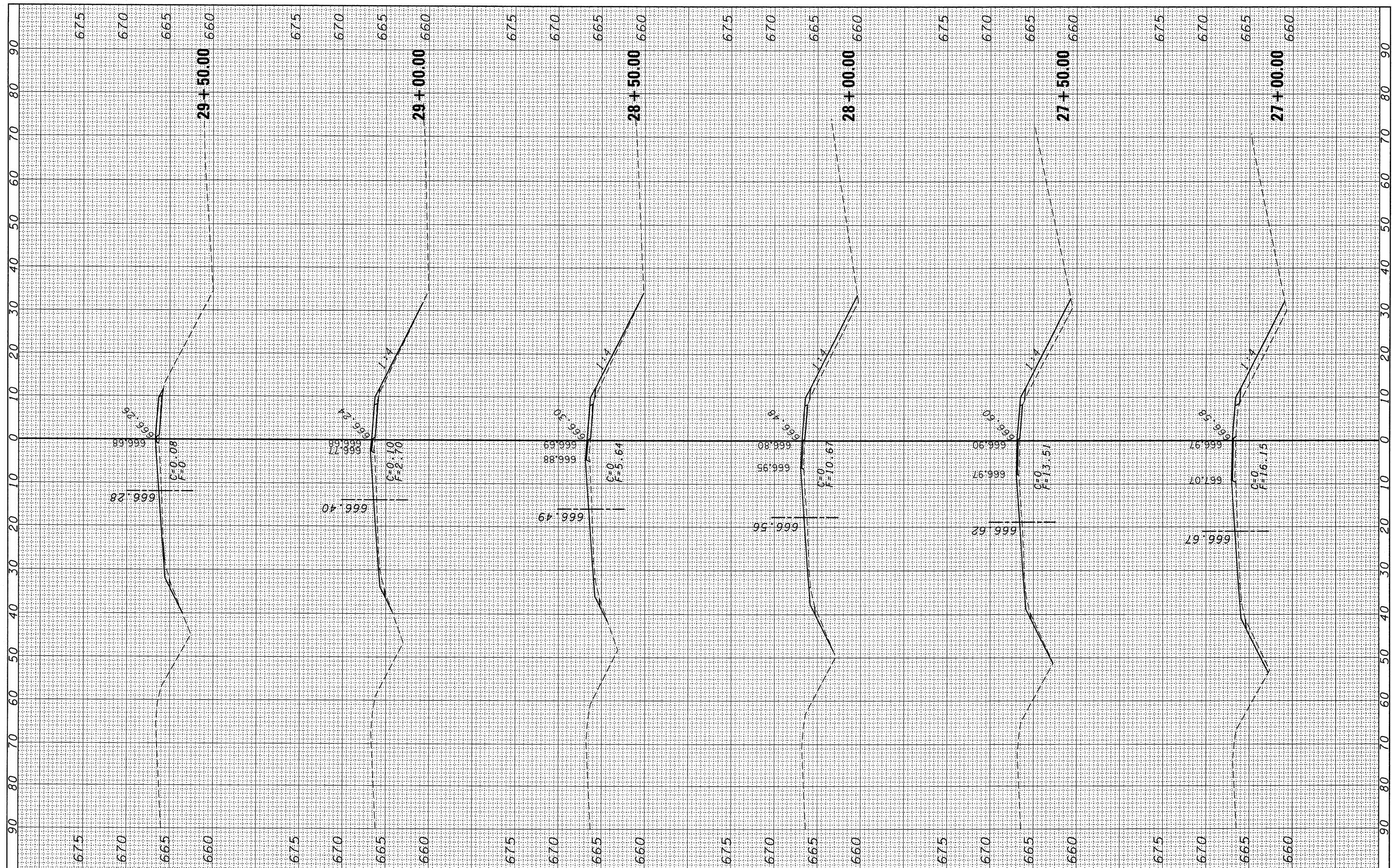
RAMP DA

SCALE: SHEET NO. OF SHEETS STA. 24+00.00 TO STA. 26+50.00

F.A.I. RTE. 57	SECTION (38-1)RS-2 & I	COUNTY IROQUOIS	TOTAL SHEETS 263	SHEET NO. 256
CONTRACT NO. 66981				
ILLINOIS FED. AID PROJECT				

FINAL SURVEY	SURVEYED	BY	DATE
NOTE BOOK	PLOTTED		
NO.	TEMPLATE		
	AREAS CHECKED		

ORIGINAL SURVEY	SURVEYED	BY	DATE
NOTE BOOK	PLOTTED		
NO.	TEMPLATE		
	AREAS CHECKED		



FILE NAME = c:\pwork\VPWIDOT\DUNCANBD\dms38392\xshtda.dgn
 USER NAME = duncanbd

DESIGNED -
 DRAWN -
 CHECKED -
 DATE -

REVISED -
 REVISED -
 REVISED -
 REVISED -

**STATE OF ILLINOIS
 DEPARTMENT OF TRANSPORTATION**

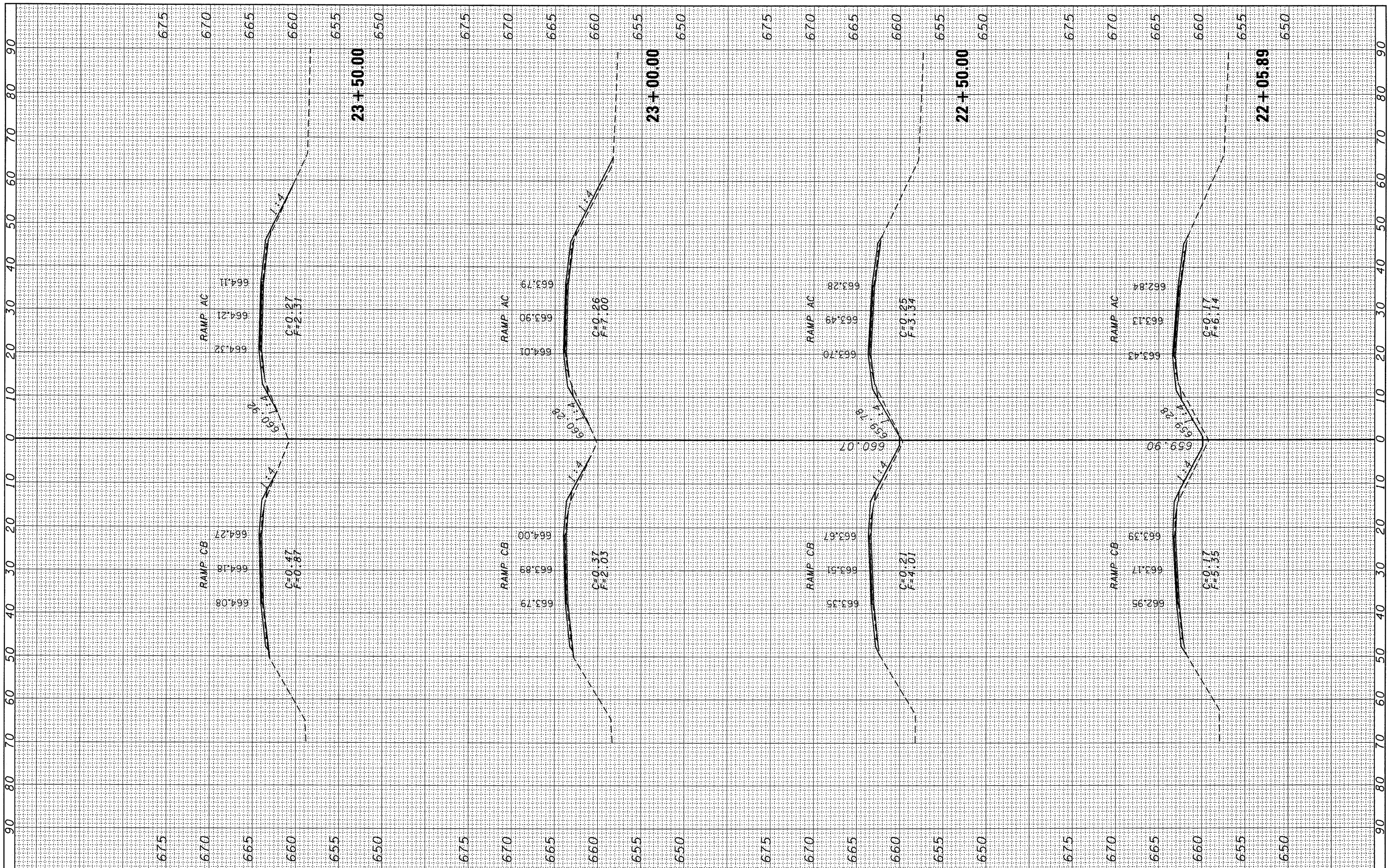
RAMP DA

SCALE: SHEET NO. OF SHEETS STA. 27+00.00 TO STA. 29+50.00

F.A.I. RTE.	SECTION	COUNTY	TOTAL SHEETS	SHEET NO.
57	(38-1,2)RS-2 & I	IROQUOIS	263	257
CONTRACT NO. 66981			ILLINOIS FED. AID PROJECT	

FINAL SURVEY	SURVEYED	BY	DATE
NOTE BOOK	PLOTTED		
NO.	TEMPLATE		
	AREAS CHECKED		

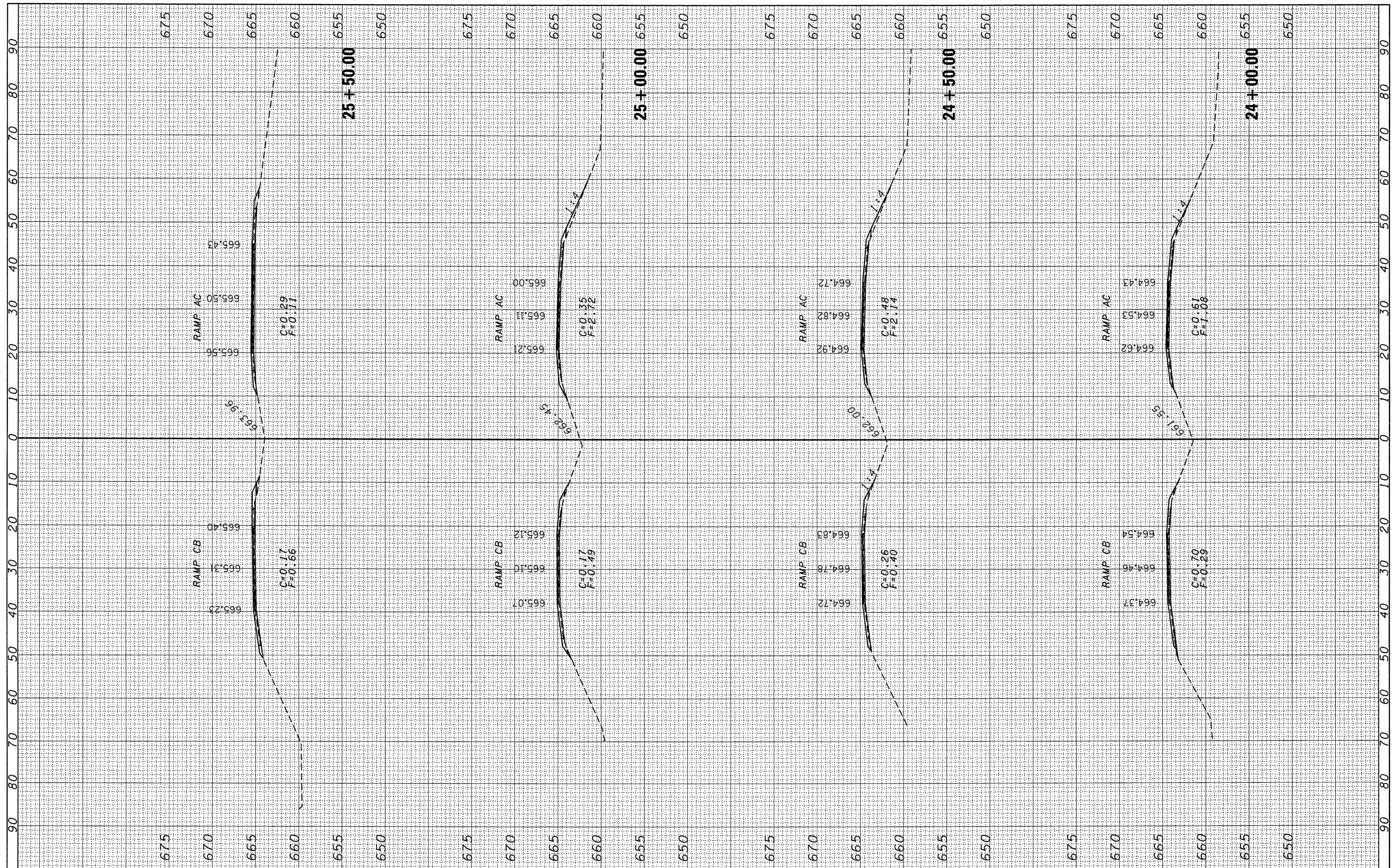
ORIGINAL SURVEY	SURVEYED	BY	DATE
NOTE BOOK	PLOTTED		
NO.	TEMPLATE		
	AREAS CHECKED		



FILE NAME =	USER NAME = duncanbd	DESIGNED -	REVISED -	STATE OF ILLINOIS DEPARTMENT OF TRANSPORTATION	RAMP AC & RAMP CB			F.A.I. RTE.	SECTION	COUNTY	TOTAL SHEETS	SHEET NO.	
c:\pwork\pwidot\duncanbd\dms38392\sshrmpk.dgn		DRAWN -	REVISED -		SCALE:	SHEET NO.	OF	SHEETS	57	(38-1.2)RS-2 & I	IROQUOIS	263	258
		CHECKED -	REVISED -		STA. 22+05.89	TO	STA. 23+50.00	CONTRACT NO. 66981					
		DATE -	REVISED -		ILLINOIS FED. AID PROJECT								

FINAL SURVEY	SURVEYED	BY	DATE
NOTE BOOK	PLOTTED		
NO.	TEMPLATE		
	AREAS CHECKED		

ORIGINAL SURVEY	SURVEYED	BY	DATE
NOTE BOOK	PLOTTED		
NO.	TEMPLATE		
	AREAS CHECKED		



FILE NAME = c:\pwork\p101dot\dunconbd\dms30392\sshtmpk.dgn
 USER NAME = dunconbd
 PLOT SCALE = 10.0000' / IN.
 PLOT DATE = Oct 20, 2009 - 03:15:43 PM

DESIGNED -	REVISED -
DRAWN -	REVISED -
CHECKED -	REVISED -
DATE -	REVISED -

**STATE OF ILLINOIS
DEPARTMENT OF TRANSPORTATION**


RAMP AC & RAMP CB

SCALE: SHEET NO. OF SHEETS STA. 24+00.00 TO STA. 25+50.00

F.A.I. RTE.	SECTION	COUNTY	TOTAL SHEETS	SHEET NO.
57	(38-1,2)RS-2 & I	IROQUOIS	263	259
CONTRACT NO. 66981				
ILLINOIS FED. AID PROJECT				

FINAL SURVEY	SURVEYED	BY	DATE
NO.	PLOTTED		
	TEMPLATE		
	AREAS CHECKED		

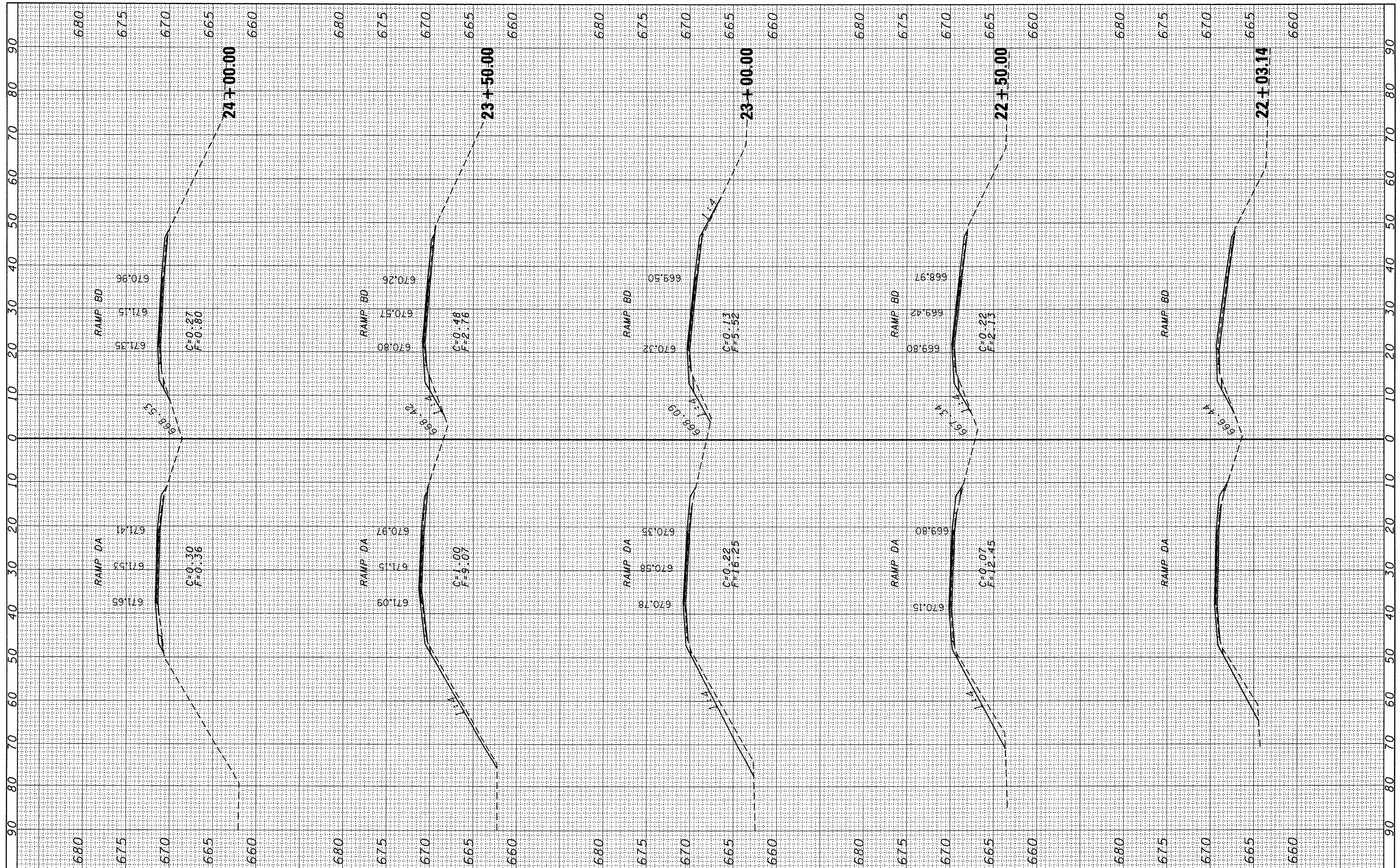
ORIGINAL SURVEY	SURVEYED	BY	DATE
NO.	PLOTTED		
	TEMPLATE		
	AREAS CHECKED		



FILE NAME =	USER NAME = duncanbd	DESIGNED -	REVISED -	STATE OF ILLINOIS DEPARTMENT OF TRANSPORTATION	RAMP AC & RAMP CB			F.A.I. RTE. 57	SECTION (38-1,2)RS-2 & I	COUNTY IROQUOIS	TOTAL SHEETS 263	SHEET NO. 260
c:\pw_work\pwidot\duncanbd\dms30392\sshtrmpk.dgn		DRAWN -	REVISED -		SCALE:	SHEET NO.	OF SHEETS	STA. 26+00.00	TO STA. 26+00.00	CONTRACT NO. 66981		
		CHECKED -	REVISED -		ILLINOIS FED. AID PROJECT							
		DATE -	REVISED -									

FINAL SURVEY	SURVEYED	BY	DATE
NOTE BOOK	PLOTTED		
NO.	TEMPLATE		
	AREAS CHECKED		

ORIGINAL SURVEY	SURVEYED	BY	DATE
NOTE BOOK	PLOTTED		
NO.	TEMPLATE		
	AREAS CHECKED		



FILE NAME =
 c:\pwork\pwork\duncanbd\ms30392\sshtmpa.dgn

USER NAME = duncanbd
 DRAWN -
 CHECKED -
 DATE - Oct 20, 2009 - 03:11:51 PM

DESIGNED -
 REVISIONS -
 REVISIONS -
 REVISIONS -
 REVISIONS -

STATE OF ILLINOIS
 DEPARTMENT OF TRANSPORTATION


RAMP BD & RAMP DA

SCALE: SHEET NO. OF SHEETS STA. 22+03.141 TO STA. 24+00.00

F.A.I. RTE.	SECTION	COUNTY	TOTAL SHEETS	SHEET NO.
57	(38-1,2)RS-2 & I	IROUOIS	263	261
CONTRACT NO. 66981			ILLINOIS FED. AID PROJECT	

FINAL SURVEY	BY	DATE
SURVEYED		
PLOTTED		
NOTE BOOK		
AREAS		
AREAS CHECKED		
NO.		

ORIGINAL SURVEY	BY	DATE
SURVEYED		
PLOTTED		
NOTE BOOK		
AREAS		
AREAS CHECKED		
NO.		



FILE NAME =
 c:\pw_work\pwidot\duncanbd\dms30392\ssshtrmpe.dgn

USER NAME = duncanbd	DESIGNED -	REVISED -
	DRAWN -	REVISED -
	CHECKED -	REVISED -
	DATE -	REVISED -

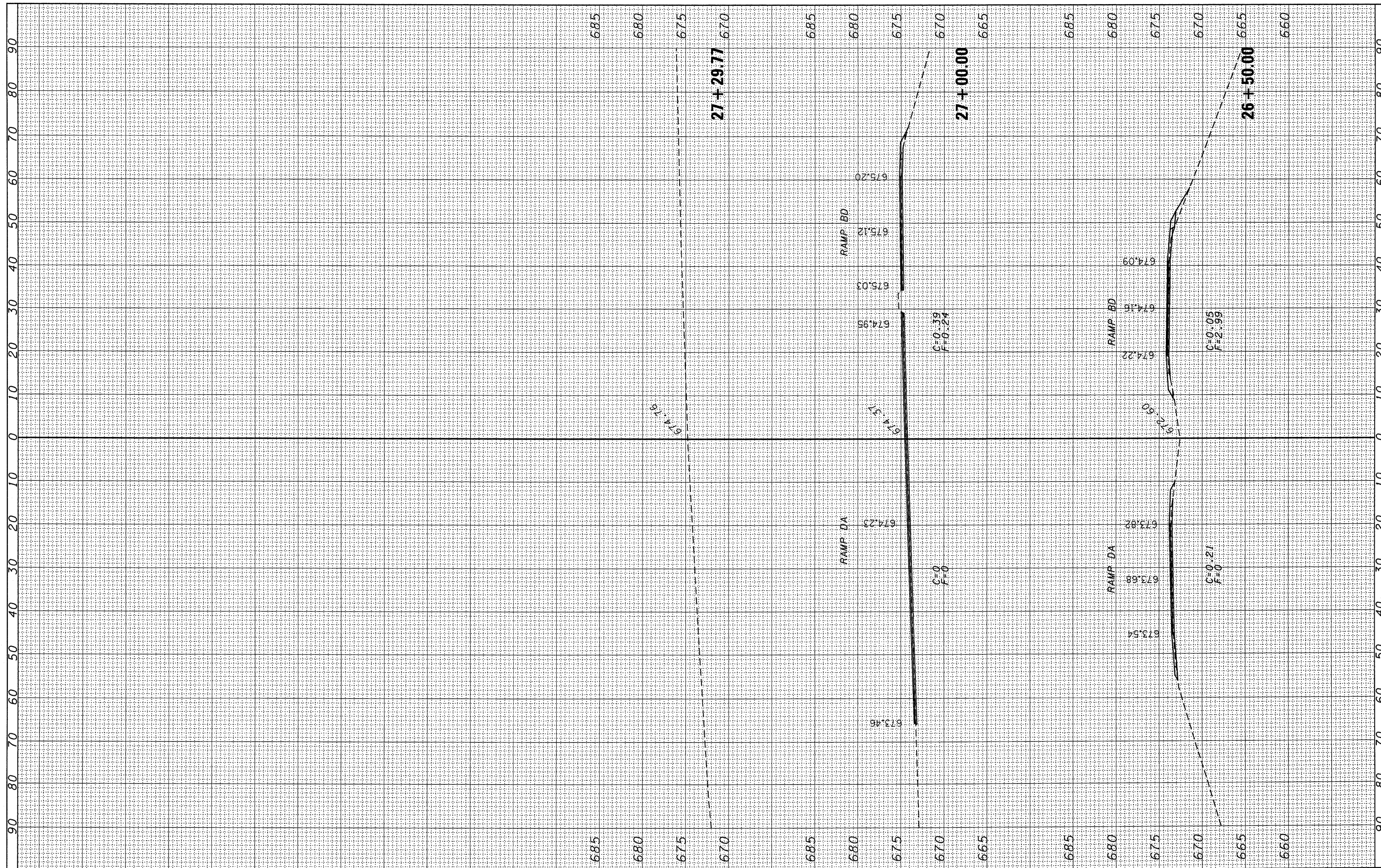
**STATE OF ILLINOIS
DEPARTMENT OF TRANSPORTATION**

RAMP BD & RAMP DA			
SCALE:	SHEET NO.	OF SHEETS	STA. 24+50.00 TO STA. 26+00.00

F.A.I. RTE. 57	SECTION (38-1,2)RS-2 & 1	COUNTY IROQUOIS	TOTAL SHEETS 263	SHEET NO. 262
CONTRACT NO. 66981				
ILLINOIS FED. AID PROJECT				

FINAL SURVEY	SURVEYED	BY	DATE
SURVEY	PLOTTED		
NOTE BOOK	TEMPLATE		
NO.	AREAS CHECKED		

ORIGINAL SURVEY	SURVEYED	BY	DATE
SURVEY	PLOTTED		
NOTE BOOK	TEMPLATE		
NO.	AREAS CHECKED		



FILE NAME =	USER NAME = duncanbd	DESIGNED -	REVISED -	STATE OF ILLINOIS DEPARTMENT OF TRANSPORTATION	RAMP BD & RAMP DA			F.A.I. RTE.	SECTION	COUNTY	TOTAL SHEETS	SHEET NO.	
c:\pw_work\pwidot\duncanbd\dms38392\sshtmp.eign		DRAWN -	REVISED -		SCALE:	SHEET NO.	OF	SHEETS	57	(38-1,2)RS-2 & I	IROQUOIS	263	263
		CHECKED -	REVISED -		STA. 26+50.00	TO STA. 27+29.770	CONTRACT NO. 66981						
		DATE -	REVISED -		ILLINOIS FED. AID PROJECT								