






NOTE:
SEED AND MULCH. SEE CROSS-SECTIONS AND SCHEDULE OF QUANTITIES FOR LOCATIONS.

TEMPORARY EROSION CONTROL

-  PERIMETER EROSION BARRIER
-  INLET AND PIPE PROTECTION
-  TEMPORARY DITCH CHECK

PERMANENT EROSION CONTROL

-  EROSION CONTROL BLANKET
-  STONE RIPRAP

**STATE OF ILLINOIS
DEPARTMENT OF TRANSPORTATION**

EROSION AND SEDIMENT CONTROL

SCALE: 1" = 50' SHEET NO. 2 OF 2 SHEETS STA. 585+00.00 TO STA. 600+00.00

EFK Moen, LLC
Civil Engineering Design

FILE NAME = 2:\08056_Shew_Creek\ldgn\Design\Final\Pl...	USER NAME = jd	DESIGNED -	REVISED -	STATE OF ILLINOIS DEPARTMENT OF TRANSPORTATION	EROSION AND SEDIMENT CONTROL	F.A.P. RTE. 685	SECTION 37BR-1	COUNTY MCDONOUGH POLK	TOTAL SHEETS 138	SHEET NO. 35
tsheets\35-0460352-shr-eros2.dgn	DRAWN - JD	CHECKED - SD	REVISED -			CONTRACT NO. 68352				
PLOT SCALE = 100.0000' / IN.	DATE - 10/15/09	REVISED -				FED. ROAD DIST. NO. ILLINOIS FED. AID PROJECT				
PLOT DATE = 10/16/2009										