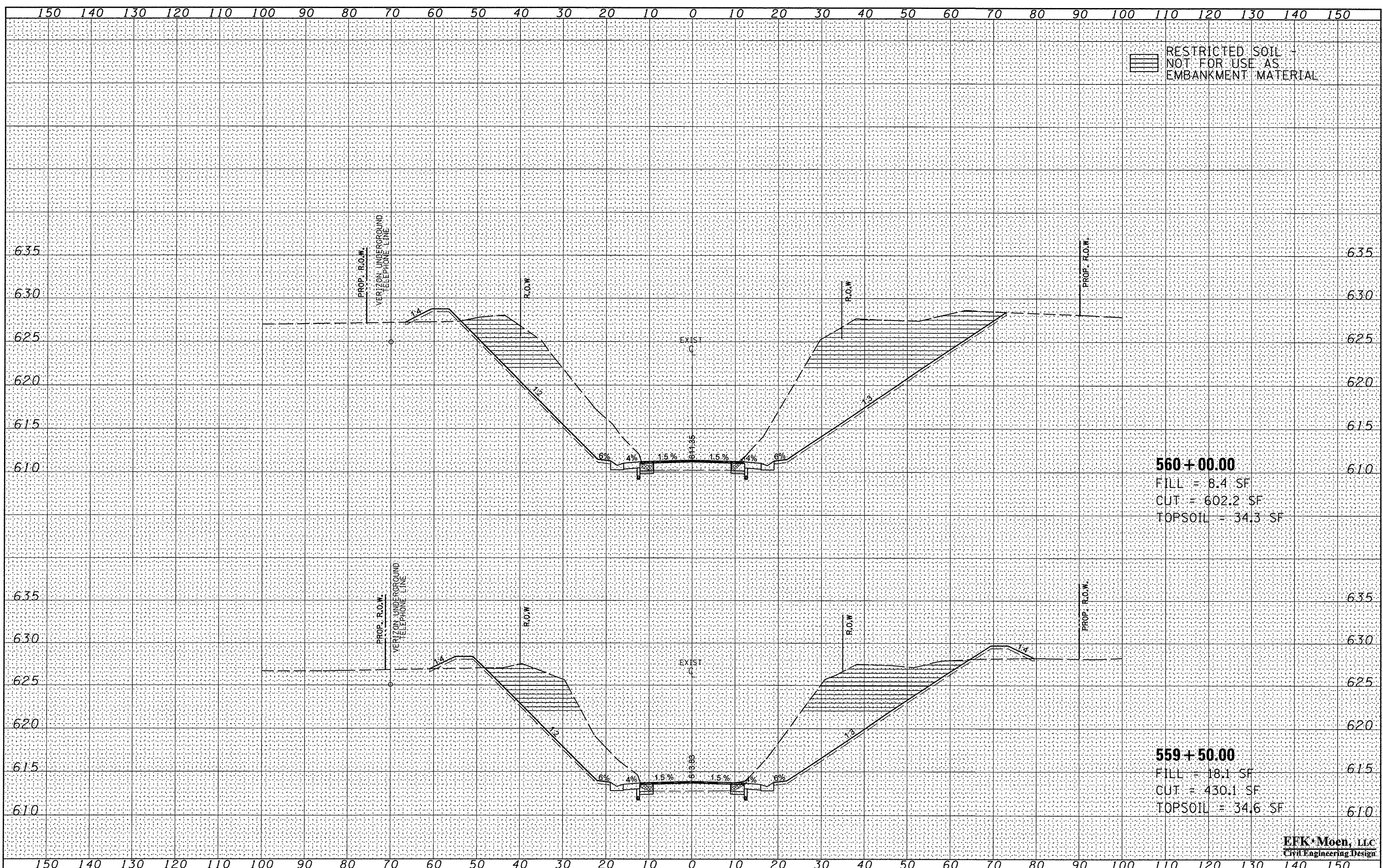


| | |
|---------------|--|
| DATE | |
| BY | |
| FINAL SURVEY | |
| REVISIONS | |
| PLOTTED | |
| NOTE BOOK | |
| TEMPLATE | |
| AREAS CHECKED | |
| NO. | |

| | |
|-----------------|--|
| DATE | |
| BY | |
| ORIGINAL SURVEY | |
| REVISIONS | |
| PLOTTED | |
| NOTE BOOK | |
| TEMPLATE | |
| AREAS CHECKED | |
| NO. | |



RESTRICTED SOIL - NOT FOR USE AS EMBANKMENT MATERIAL

560+00.00
 FILL = 8.4 SF
 CUT = 602.2 SF
 TOPSOIL = 34.3 SF

559+50.00
 FILL = 18.1 SF
 CUT = 430.1 SF
 TOPSOIL = 34.6 SF

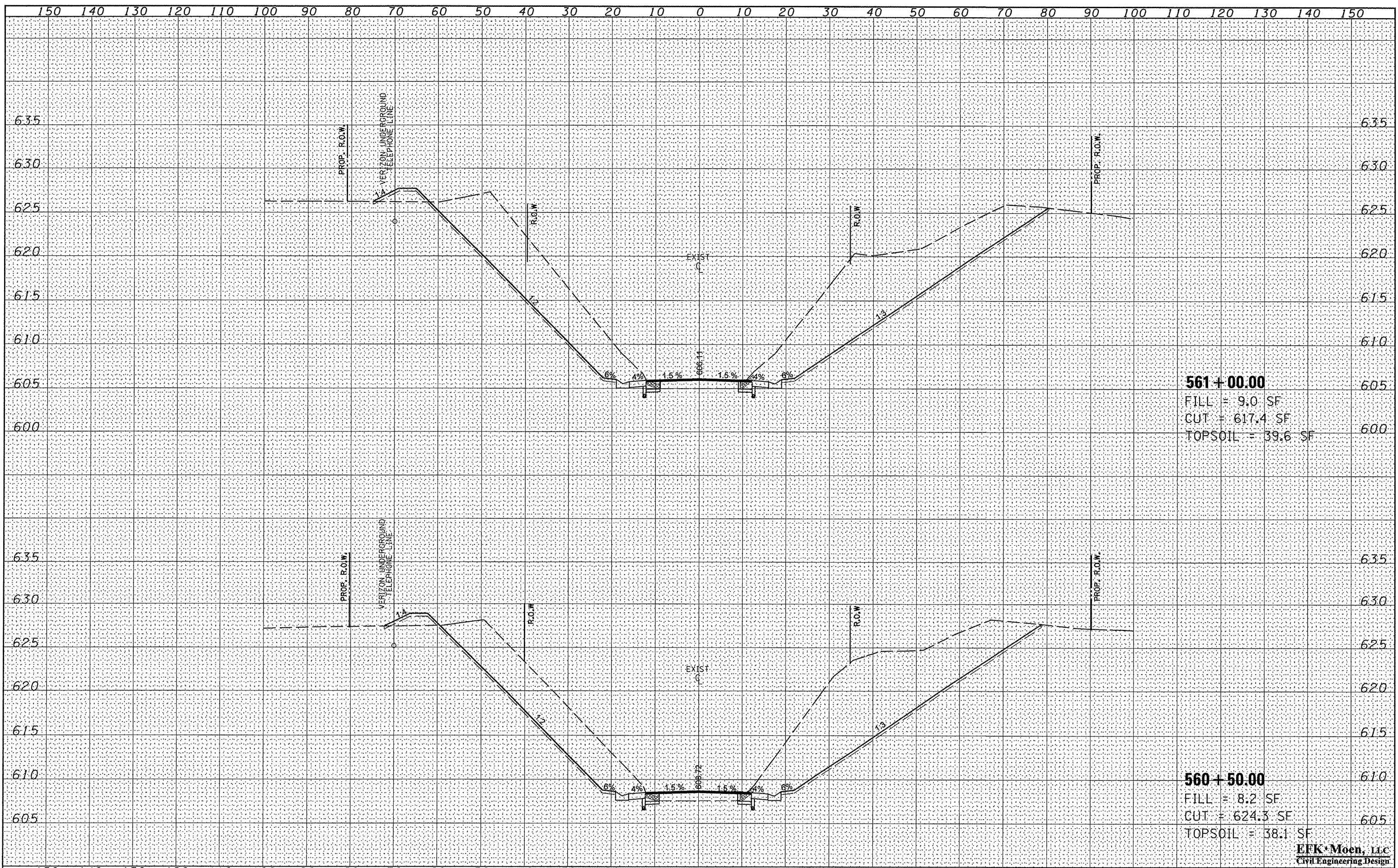
EFK Moen, LLC
 Civil Engineering Design

| | |
|-------------|--|
| FILE NAME = | Z:\08056.Show_Creek\dgn\Design\Final\Plotsheets\99-138-0468352-sht-ssht1.dgn |
| USER NAME = | jd |
| DESIGNED - | REVISIED - |
| DRAWN - | JD |
| CHECKED - | SD |
| DATE - | 10/15/09 |
| REVISIED - | |
| REVISIED - | |
| REVISIED - | |

STATE OF ILLINOIS
DEPARTMENT OF TRANSPORTATION

CROSS SECTIONS
 SCALE: 5'V : 10'H SHEET NO. 3 OF 40 SHEETS STA. 559+50.00 TO STA. 560+00.00

| | | | | |
|---|---------|------------------|--------------|-----------|
| F.A.P. RTE. | SECTION | COUNTY | TOTAL SHEETS | SHEET NO. |
| 685 | 37BR-1 | MCDONOUGH/PULTON | 138 | 101 |
| CONTRACT NO. 68352 | | | | |
| FED. ROAD DIST. NO. ILLINOIS FED. AID PROJECT | | | | |



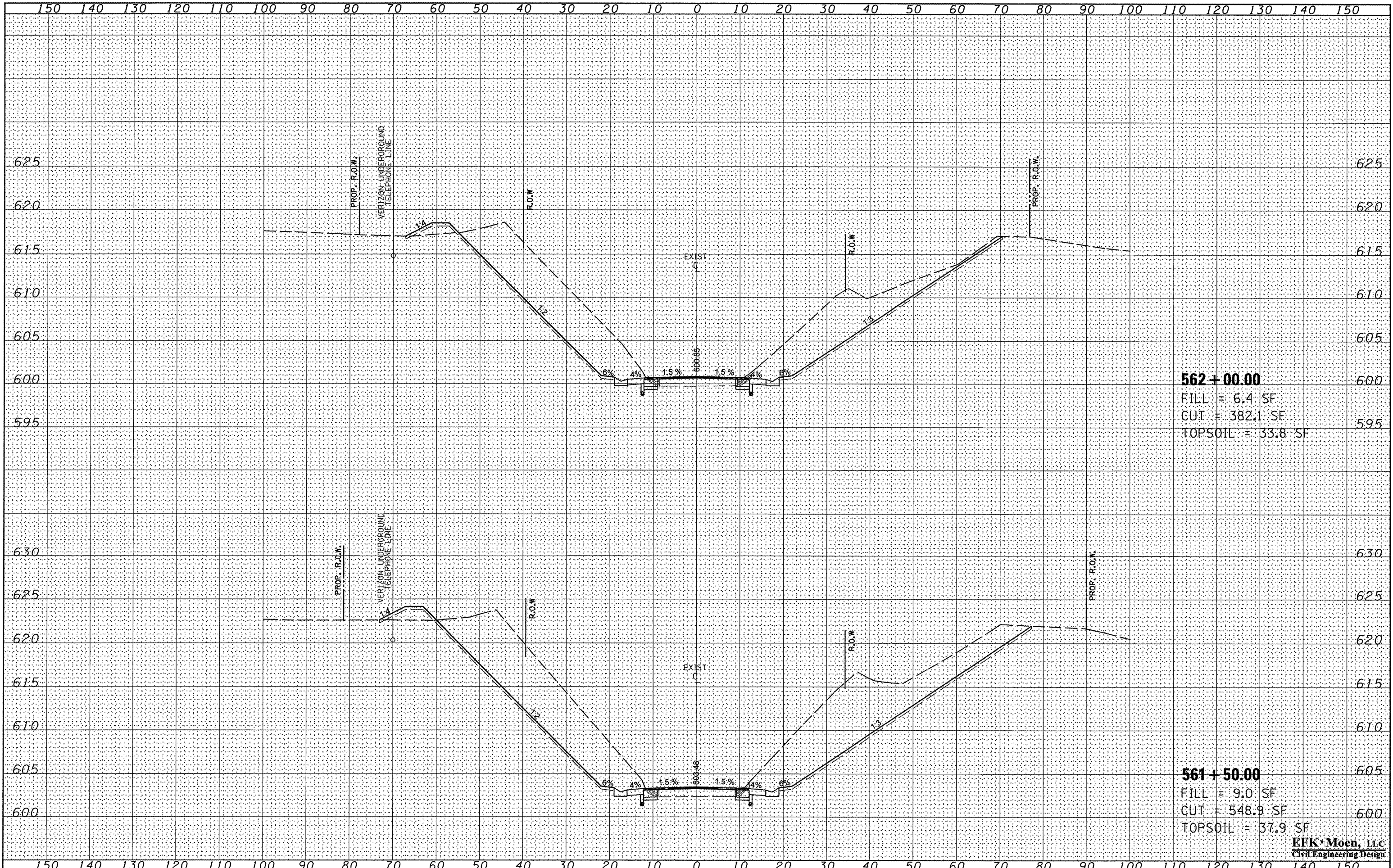
561 + 00.00
 FILL = 9.0 SF
 CUT = 617.4 SF
 TOPSOIL = 39.6 SF

560 + 50.00
 FILL = 8.2 SF
 CUT = 624.3 SF
 TOPSOIL = 38.1 SF

EFK Moen, LLC
 Civil Engineering Design

| | |
|--------------|--|
| DATE | |
| BY | |
| FINAL SURVEY | |
| DESIGNED | |
| PLOTTED | |
| TEMPLATE | |
| NOTE BOOK | |
| AREAS | |
| CHECKED | |
| NO. | |

| | |
|-----------------|--|
| DATE | |
| BY | |
| ORIGINAL SURVEY | |
| DESIGNED | |
| PLOTTED | |
| TEMPLATE | |
| NOTE BOOK | |
| AREAS | |
| CHECKED | |
| NO. | |



562 + 00.00
 FILL = 6.4 SF
 CUT = 382.1 SF
 TOPSOIL = 33.8 SF

561 + 50.00
 FILL = 9.0 SF
 CUT = 548.9 SF
 TOPSOIL = 37.9 SF

EFK Moen, LLC
 Civil Engineering Design

| | |
|--------------|--|
| DATE | |
| BY | |
| FINAL SURVEY | |
| SURVEYED | |
| PLOTTED | |
| TEMPLATE | |
| AREAS | |
| CHECKED | |
| NO. | |

| | |
|-----------------|--|
| DATE | |
| BY | |
| ORIGINAL SURVEY | |
| SURVEYED | |
| PLOTTED | |
| TEMPLATE | |
| AREAS | |
| CHECKED | |
| NO. | |

FILE NAME = Z:\08056_Shaw_Creek\dgn\Design\Final\Plotsheet

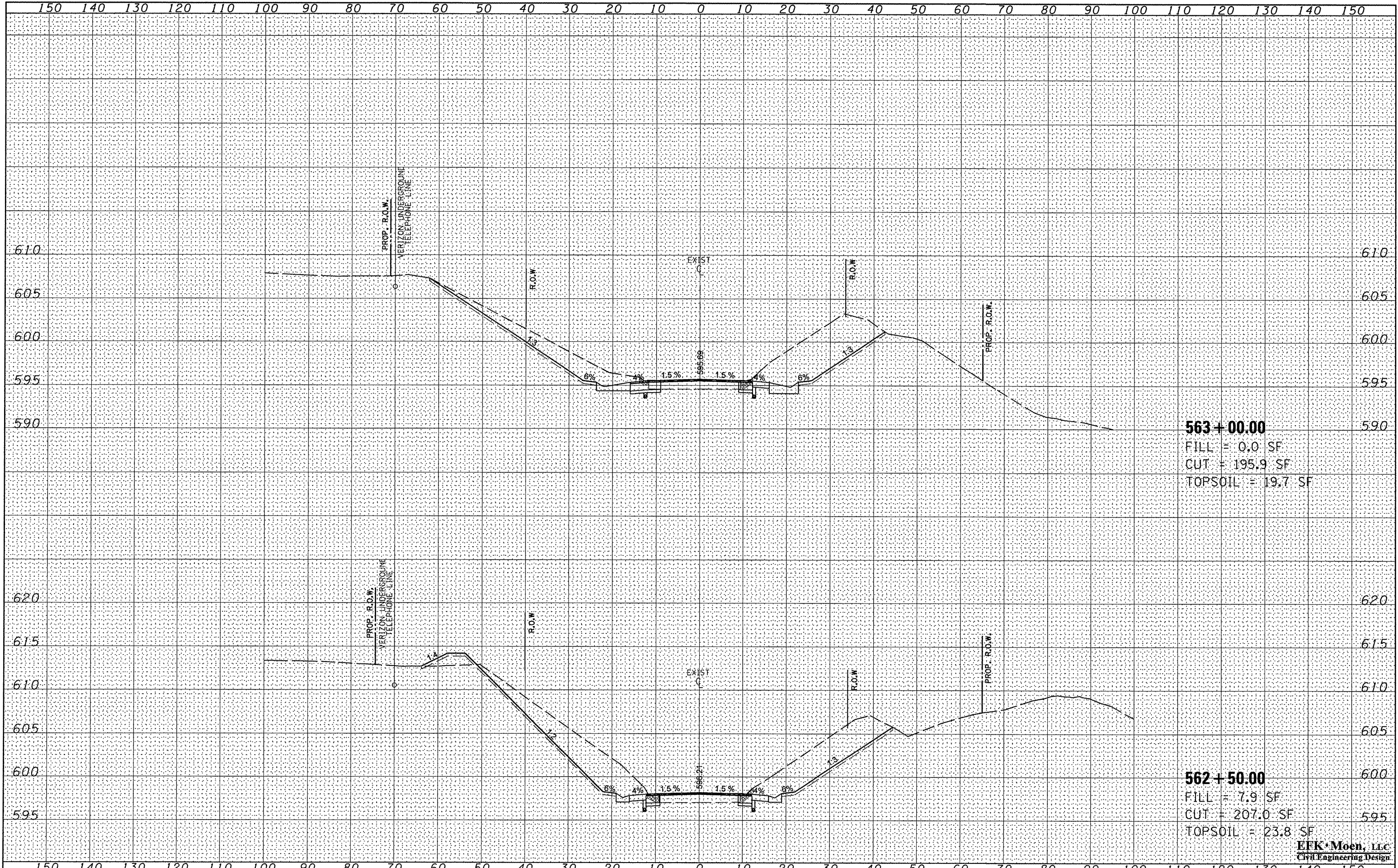
USER NAME = jd
 99-138-0468352-sht-ssht1.dgn
 PLOT SCALE = 20.0000 / IN.
 PLOT DATE = 10/15/2009

| | |
|-----------------|-----------|
| DESIGNED - | REVISED - |
| DRAWN - JD | REVISED - |
| CHECKED - SD | REVISED - |
| DATE - 10/15/09 | REVISED - |

**STATE OF ILLINOIS
 DEPARTMENT OF TRANSPORTATION**

CROSS SECTIONS
 SCALE: 5' V : 10' H SHEET NO. 5 OF 40 SHEETS STA. 561+50.00 TO STA. 562+00.00

| | | | | |
|---|---------|-------------------|--------------------|-----------|
| F.A.P. RTE. | SECTION | COUNTY | TOTAL SHEETS | SHEET NO. |
| 685 | 37BR-1 | MCDONOUGH/ FULTON | 138 | 103 |
| | | | CONTRACT NO. 68352 | |
| FED. ROAD DIST. NO. ILLINOIS FED. AID PROJECT | | | | |



563+00.00
 FILL = 0.0 SF
 CUT = 195.9 SF
 TOPSOIL = 19.7 SF

562+50.00
 FILL = 7.9 SF
 CUT = 207.0 SF
 TOPSOIL = 23.8 SF

EFK Moen, LLC
 Civil Engineering Design

| | |
|---------------|--|
| DATE | |
| BY | |
| FINAL SURVEY | |
| PLOTTED | |
| NOTE BOOK | |
| AREAS CHECKED | |
| NO. | |

| | |
|-----------------|--|
| DATE | |
| BY | |
| ORIGINAL SURVEY | |
| PLOTTED | |
| NOTE BOOK | |
| AREAS CHECKED | |
| NO. | |

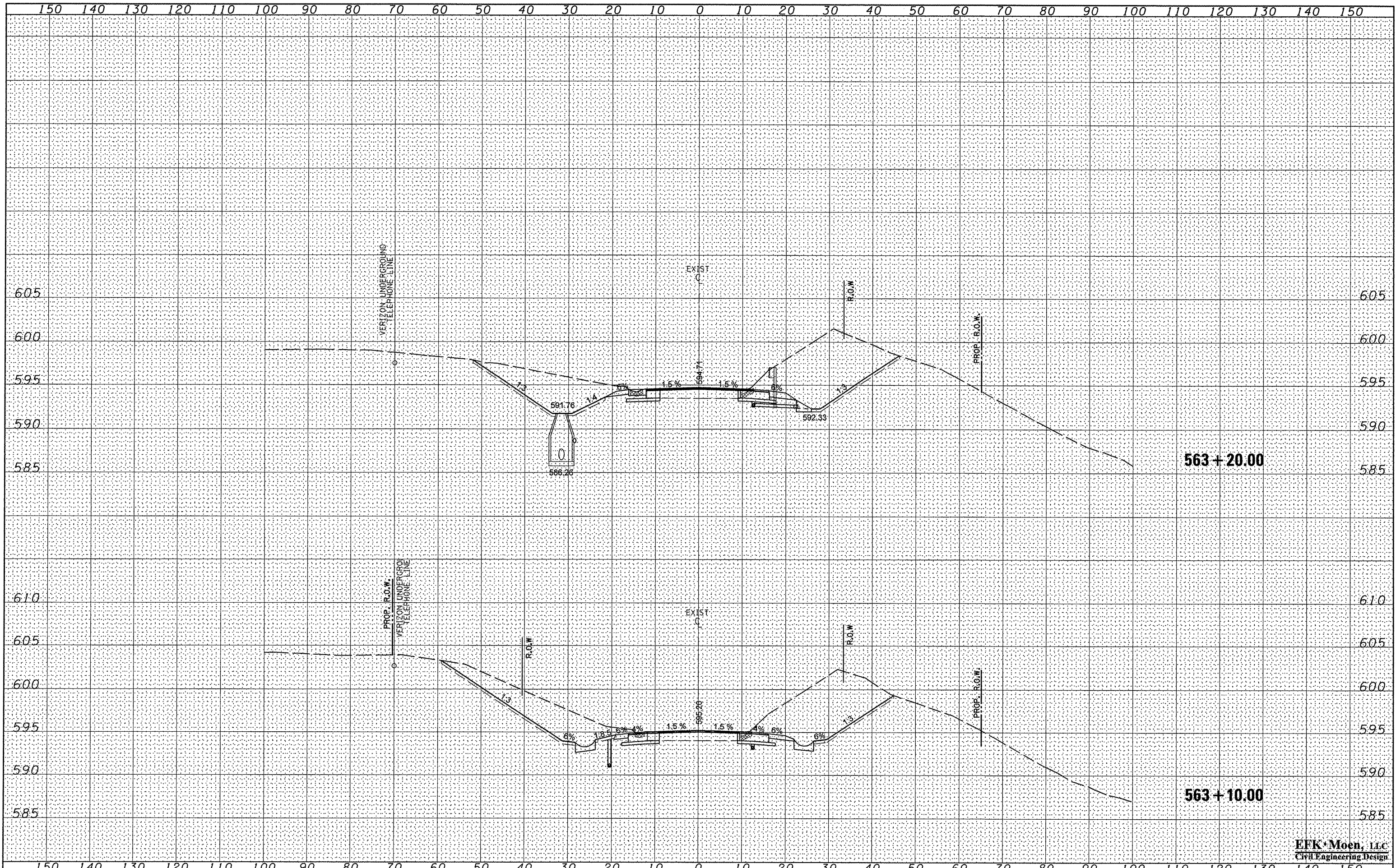
FILE NAME = Z:\08096_Show_Creek\ dgn\Design\Final\Plotsheet1.dgn
 USER NAME = jd
 PLOT SCALE = 20.0000' / IN.
 PLOT DATE = 10/16/2009

| | | | |
|------------|----------|-----------|--|
| DESIGNED - | JD | REVISED - | |
| DRAWN - | JD | REVISED - | |
| CHECKED - | SD | REVISED - | |
| DATE - | 10/15/09 | REVISED - | |

STATE OF ILLINOIS
DEPARTMENT OF TRANSPORTATION

CROSS SECTIONS
 SCALE: 5'V : 10'H SHEET NO. 6 OF 40 SHEETS STA. 562+50.00 TO STA. 563+00.00

| | | | | |
|---------------------|---------|---------------------------|--------------|-----------|
| F.A.P. RTE. | SECTION | COUNTY | TOTAL SHEETS | SHEET NO. |
| 685 | 37BR-1 | MCDONOUGH/ JOLIET | 138 | 104 |
| FED. ROAD DIST. NO. | | ILLINOIS FED. AID PROJECT | | |
| | | CONTRACT NO. 68352 | | |



| | |
|---------------|--|
| DATE | |
| BY | |
| FINAL SURVEY | |
| NOTE BOOK | |
| AREAS CHECKED | |

| | |
|-----------------|--|
| DATE | |
| BY | |
| ORIGINAL SURVEY | |
| NOTE BOOK | |
| AREAS CHECKED | |

FILE NAME = Z:\08056_Show_Creek\dgn\Design\Final\Plotsheet

USER NAME = jd
 99-138-0468352-sht-ssht1.dgn
 PLOT SCALE = 20.0000' / IN.
 PLOT DATE = 10/16/2009

| | | |
|------------|----------|-----------|
| DESIGNED - | JD | REVISED - |
| DRAWN - | JD | REVISED - |
| CHECKED - | SD | REVISED - |
| DATE - | 10/15/09 | REVISED - |

**STATE OF ILLINOIS
 DEPARTMENT OF TRANSPORTATION**

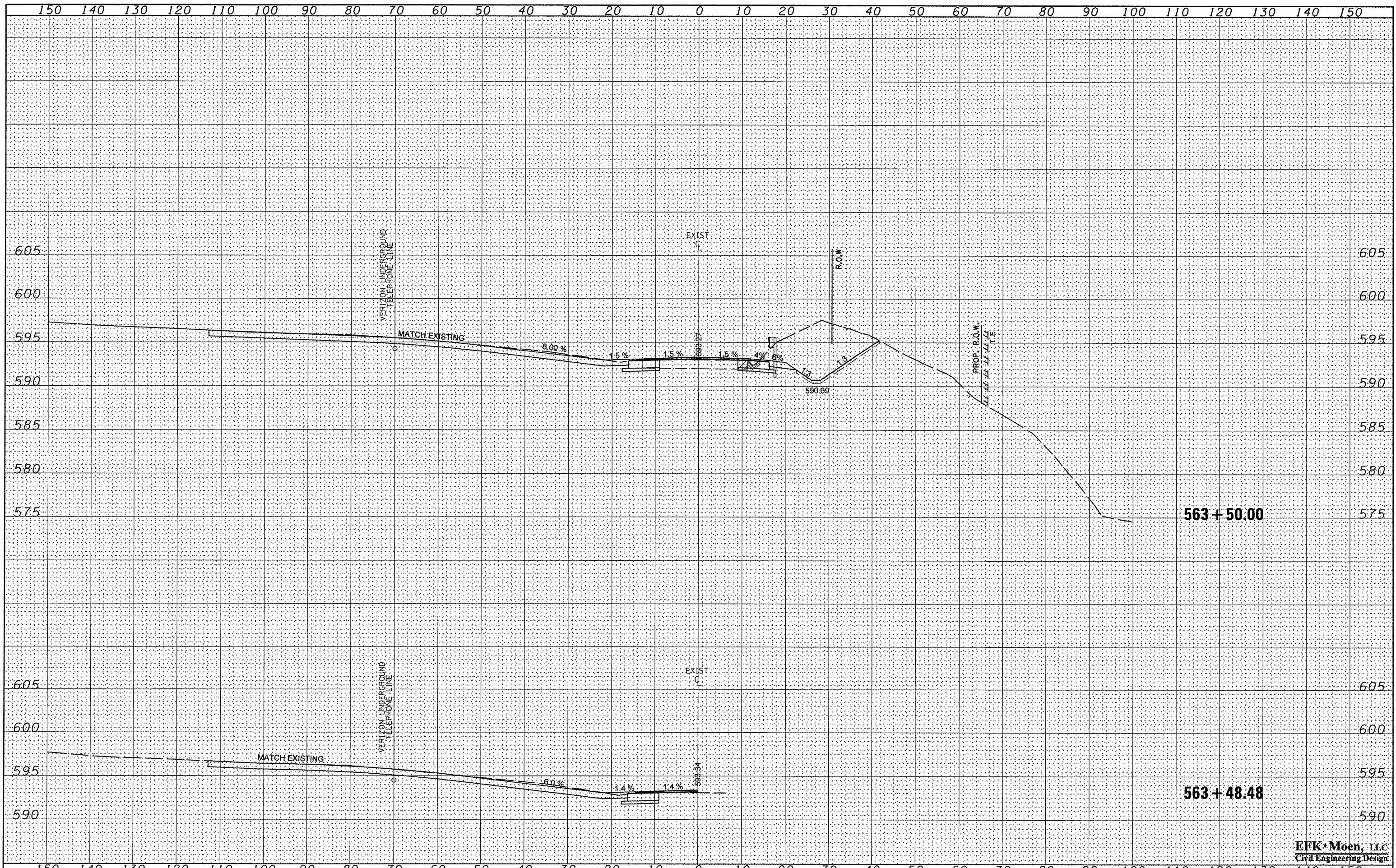
CROSS SECTIONS

SCALE: 5'V : 10'H SHEET NO. 7 OF 40 SHEETS STA. 563+10.00 TO STA. 563+20.00

| | | | | |
|--------------------|---------|----------------|--------------|-----------|
| F.A.P. RTE. | SECTION | COUNTY | TOTAL SHEETS | SHEET NO. |
| 685 | 37BR-1 | MCDONOUGH/POND | 138 | 105 |
| CONTRACT NO. 68352 | | | | |

FED. ROAD DIST. NO. ILLINOIS FED. AID PROJECT

EFK Moen, LLC
 Civil Engineering Design



| | |
|----------|------|
| FINAL | DATE |
| SURVEY | |
| NOTED | |
| TEMPLATE | |
| AREAS | |
| CHECKED | |

| | |
|----------|------|
| ORIGINAL | DATE |
| SURVEY | |
| NOTED | |
| TEMPLATE | |
| AREAS | |
| CHECKED | |

FILE NAME = Z:\08056.Show.Creek\dgn\Design\Final\Plotsheet

USER NAME = jd
 99-138-0468352-sht-xsshtl.dgn
 PLOT SCALE = 20.0000' / IN.
 PLOT DATE = 10/16/2009

DESIGNED -
 DRAWN - JD
 CHECKED - SD
 DATE - 10/15/09

REVISED -
 REVISED -
 REVISED -
 REVISED -

STATE OF ILLINOIS
 DEPARTMENT OF TRANSPORTATION

CROSS SECTIONS

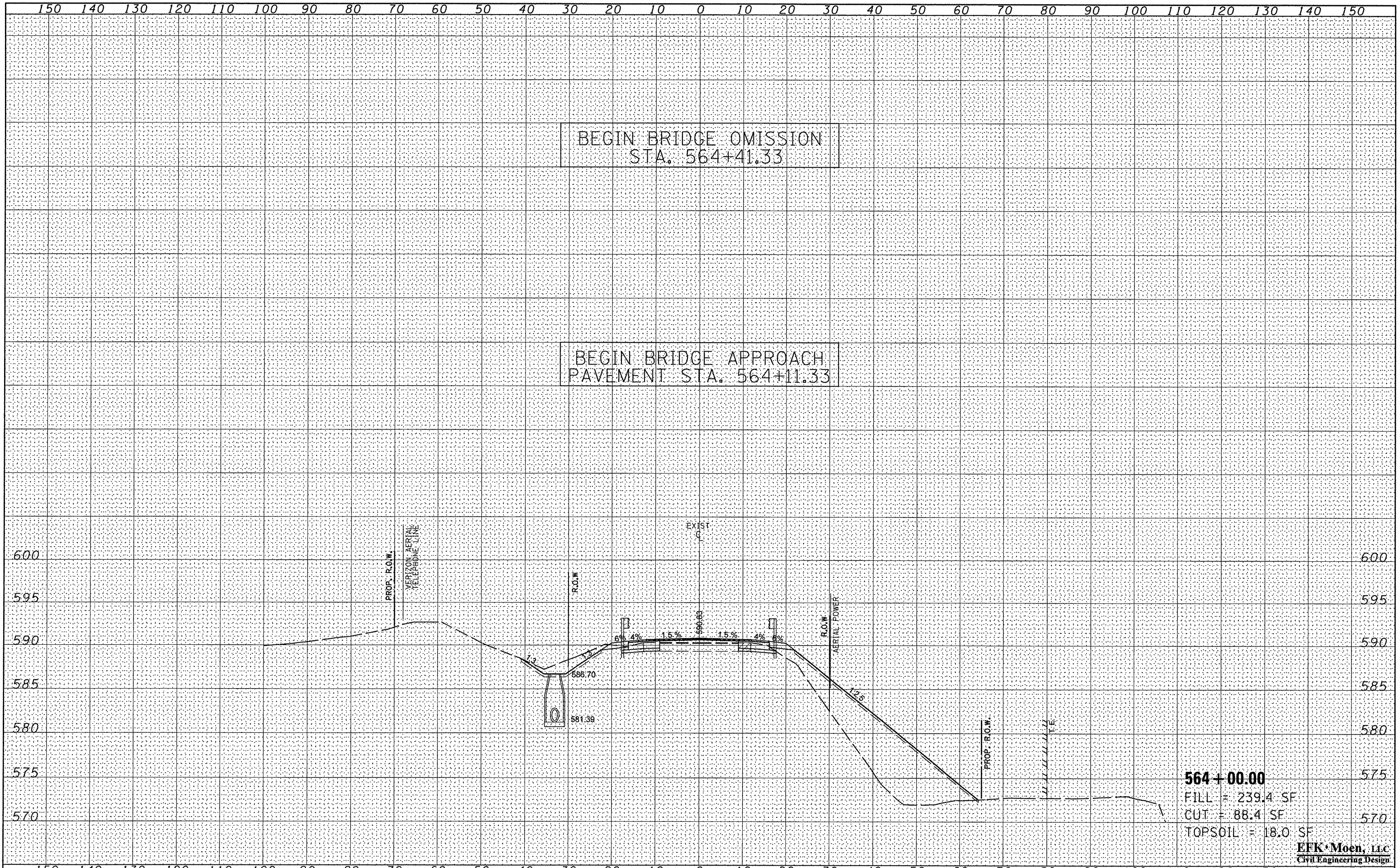
SCALE: 5'V : 10'H SHEET NO. 8 OF 40 SHEETS STA. 563+48.48 TO STA. 563+50.00

| F.A.P. RTE. | SECTION | COUNTY | TOTAL SHEETS | SHEET NO. |
|---|---------|--------------------|--------------|-----------|
| 685 | 37BR-1 | MCDONOUGH/ILLINOIS | 138 | 106 |
| FED. ROAD DIST. NO. ILLINOIS FED. AID PROJECT | | | | |

EFK Moen, LLC
 Civil Engineering Design

| | |
|----------|--|
| DATE | |
| BY | |
| SURVEYED | |
| PLOTTED | |
| TEMPLATE | |
| AREAS | |
| CHECKED | |
| NO. | |

| | |
|-----------------|--|
| DATE | |
| BY | |
| ORIGINAL SURVEY | |
| PLOTTED | |
| TEMPLATE | |
| AREAS | |
| CHECKED | |
| NO. | |

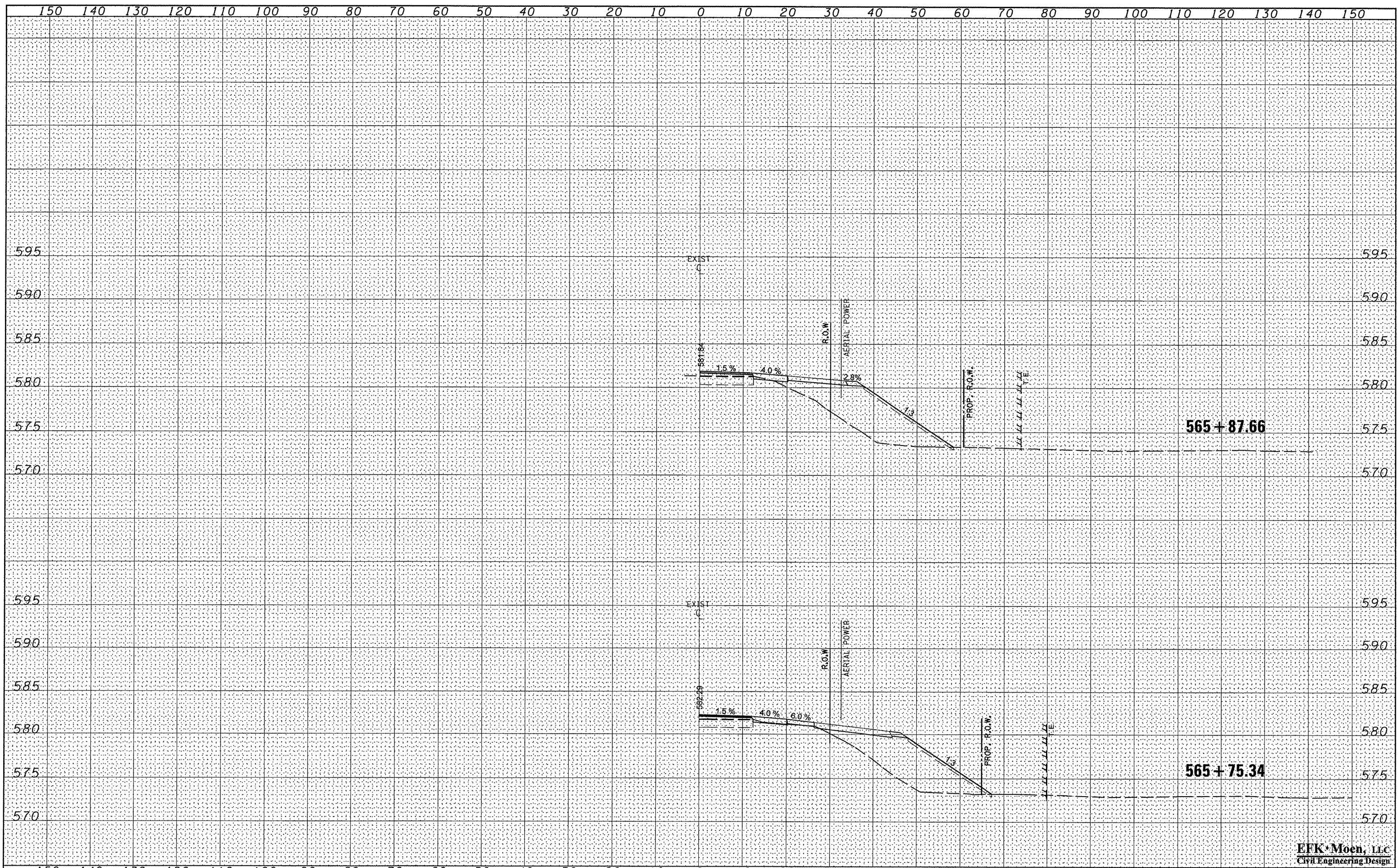


| | | | | | | | | | | |
|--|-----------------|------------|--------------------|---|-----------------------|-----------------|----------------|------------------|------------------|---------------|
| FILE NAME = Z:\88056.Shaw.Creek\dgn\Design\Final\Plotsheet | USER NAME = jd | DESIGNED - | REVISED - | STATE OF ILLINOIS DEPARTMENT OF TRANSPORTATION | CROSS SECTIONS | F.A.P. RTE. 685 | SECTION 37BR-1 | COUNTY MCDONOUGH | TOTAL SHEETS 138 | SHEET NO. 107 |
| 199-138-0468352-aht-xsh1.dgn | DRAWN - JD | REVISED - | CONTRACT NO. 68352 | | | | | | | |
| PLOT SCALE = 20.0000' / IN. | CHECKED - SD | REVISED - | | | | | | | | |
| PLOT DATE = 10/16/2009 | DATE - 10/15/09 | REVISED - | | | | | | | | |

EFK Moen, LLC
Civil Engineering Design

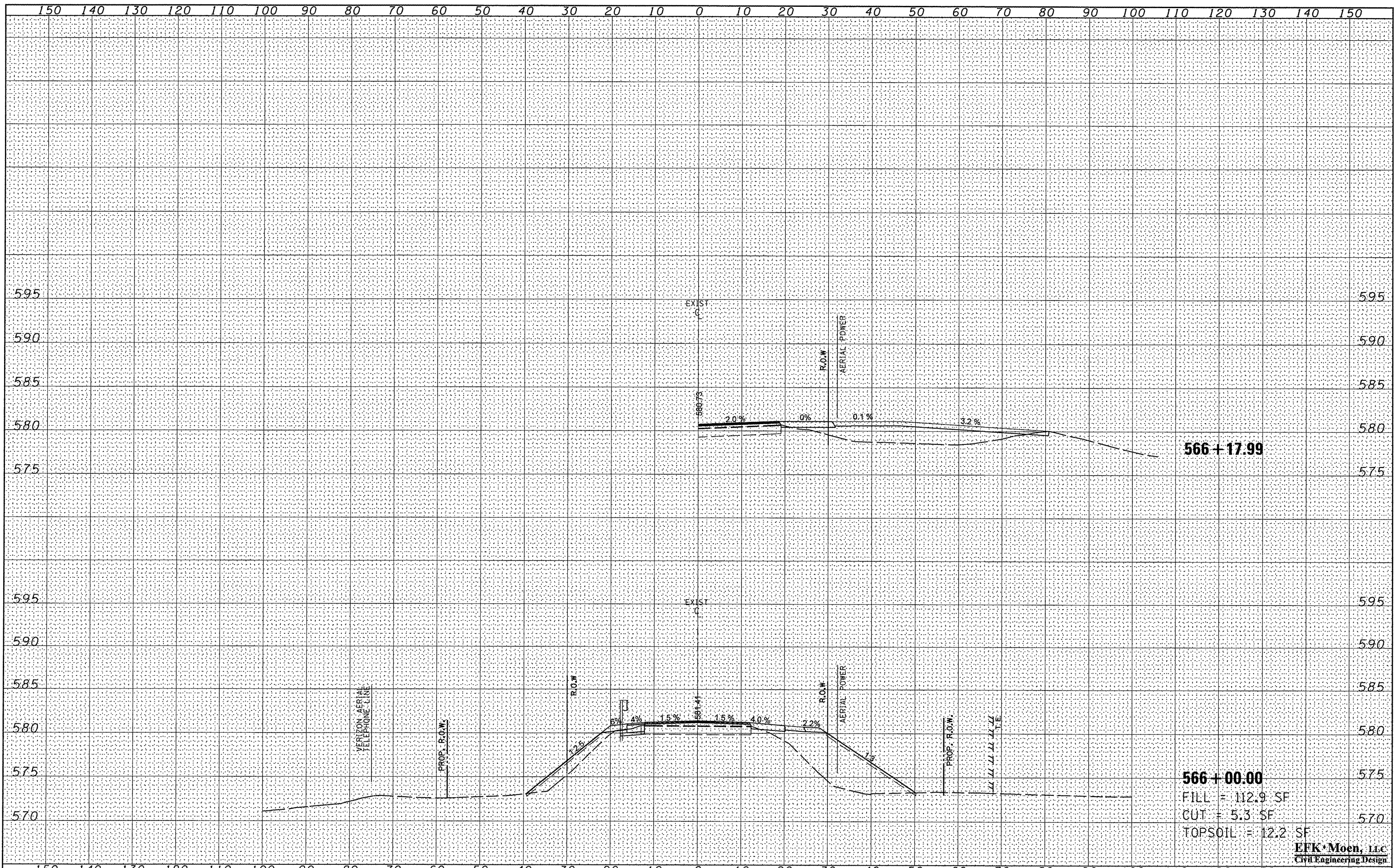
| | |
|---------------|--|
| DATE | |
| BY | |
| FINAL SURVEY | |
| SURVEYED | |
| NOTE BOOK | |
| NO. | |
| AREAS CHECKED | |
| AREAS | |
| TEMPLATE | |
| PLOTTED | |

| | |
|-----------------|--|
| DATE | |
| BY | |
| ORIGINAL SURVEY | |
| SURVEYED | |
| NOTE BOOK | |
| NO. | |
| AREAS CHECKED | |
| AREAS | |
| TEMPLATE | |
| PLOTTED | |



EFK Moen, LLC
Civil Engineering Design

| | | | | | | | | | | | | |
|--|----------------|-----------------|-----------|---|-----------------------|---|---------------------------|----------------------------------|--------------------|---------------|--|--|
| FILE NAME = Z:\08056.Show_Creek\Design\Final\Plotsheet | USER NAME = jd | DESIGNED - | REVISED - | STATE OF ILLINOIS DEPARTMENT OF TRANSPORTATION | CROSS SECTIONS | F.A.P. RTE. 685 | SECTION 37BR-1 | COUNTY MCDONOUGH/EDWARDS | TOTAL SHEETS 138 | SHEET NO. 110 | | |
| | | DRAWN - JD | REVISED - | | | SCALE: 5'V : 10'H | SHEET NO. 12 OF 40 SHEETS | STA. 565+75.34 TO STA. 565+87.66 | CONTRACT NO. 68352 | | | |
| | | CHECKED - SD | REVISED - | | | FED. ROAD DIST. NO. ILLINOIS FED. AID PROJECT | | | | | | |
| | | DATE - 10/15/09 | REVISED - | | | | | | | | | |



566+17.99

566+00.00

FILL = 112.9 SF
 CUT = 5.3 SF
 TOPSOIL = 12.2 SF

EFK Moen, LLC
 Civil Engineering Design

| | |
|--------------|--|
| DATE | |
| BY | |
| FINAL SURVEY | |
| SURVEY | |
| NOTED | |
| PLOTTED | |
| TEMPLATE | |
| AREAS | |
| CHECKED | |
| NO. | |

| | |
|-----------------|--|
| DATE | |
| BY | |
| ORIGINAL SURVEY | |
| SURVEY | |
| NOTED | |
| PLOTTED | |
| TEMPLATE | |
| AREAS | |
| CHECKED | |
| NO. | |

FILE NAME = Z:\08056.Shaw.Creek\dgn\Design\Final\Plotsheet1.dgn

USER NAME = jd
 199-138-0468352-sht-xssht1.dgn
 PLOT SCALE = 20,0000' / IN.
 PLOT DATE = 10/16/2009

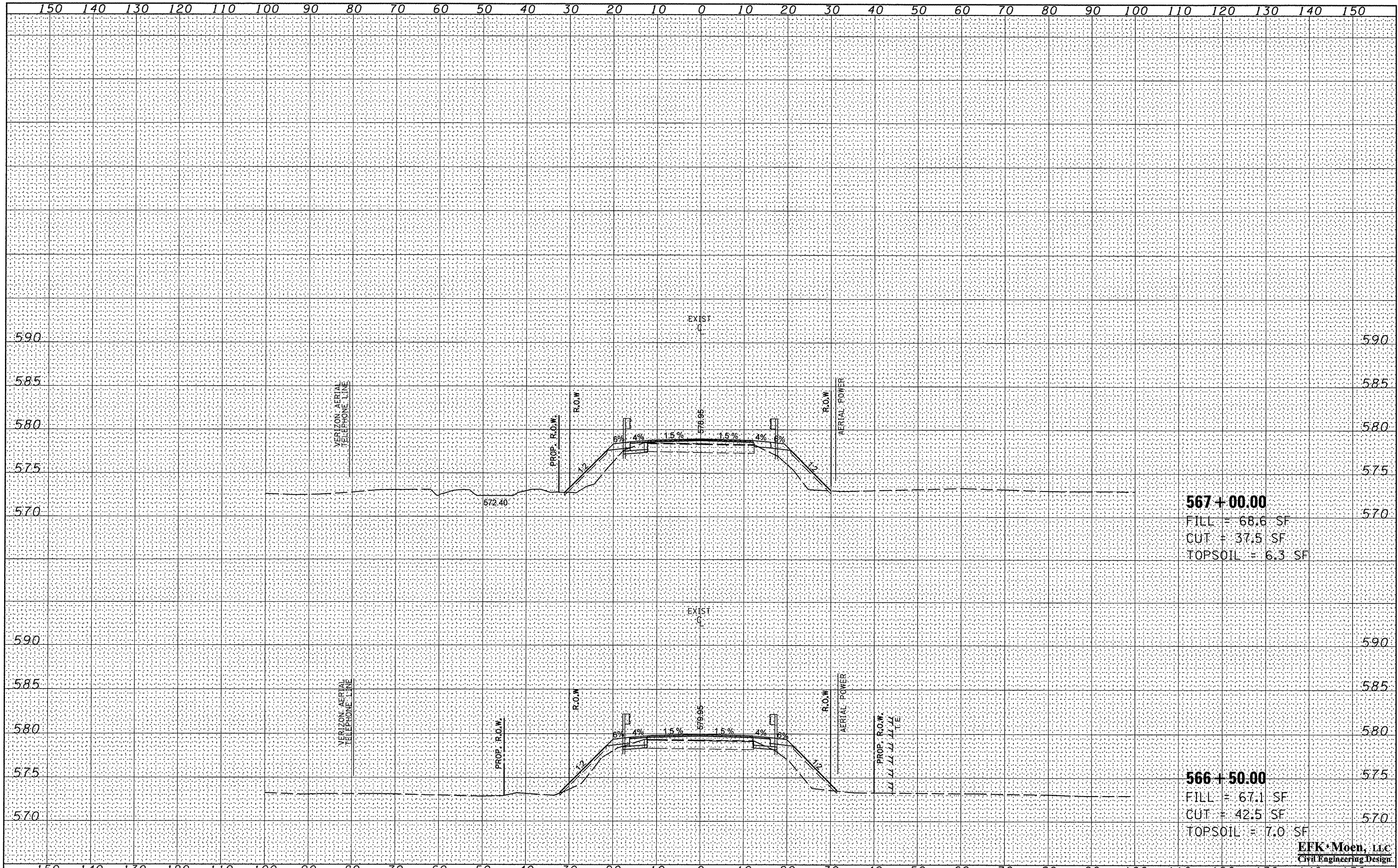
| | | | |
|------------|----------|-----------|--|
| DESIGNED - | JD | REVISED - | |
| DRAWN - | JD | REVISED - | |
| CHECKED - | SD | REVISED - | |
| DATE - | 10/15/09 | REVISED - | |

STATE OF ILLINOIS
DEPARTMENT OF TRANSPORTATION

CROSS SECTIONS

SCALE: 5'V : 10'H SHEET NO. 13 OF 40 SHEETS STA. 566+00.00 TO STA. 566+17.99

| F.A.P. RTE. | SECTION | COUNTY | TOTAL SHEETS | SHEET NO. |
|---|---------|-------------------|--------------|-----------|
| 685 | 37BR-1 | MCDONOUGH/CLAYTON | 138 | 111 |
| CONTRACT NO. 68352 | | | | |
| FED. ROAD DIST. NO. ILLINOIS FED. AID PROJECT | | | | |



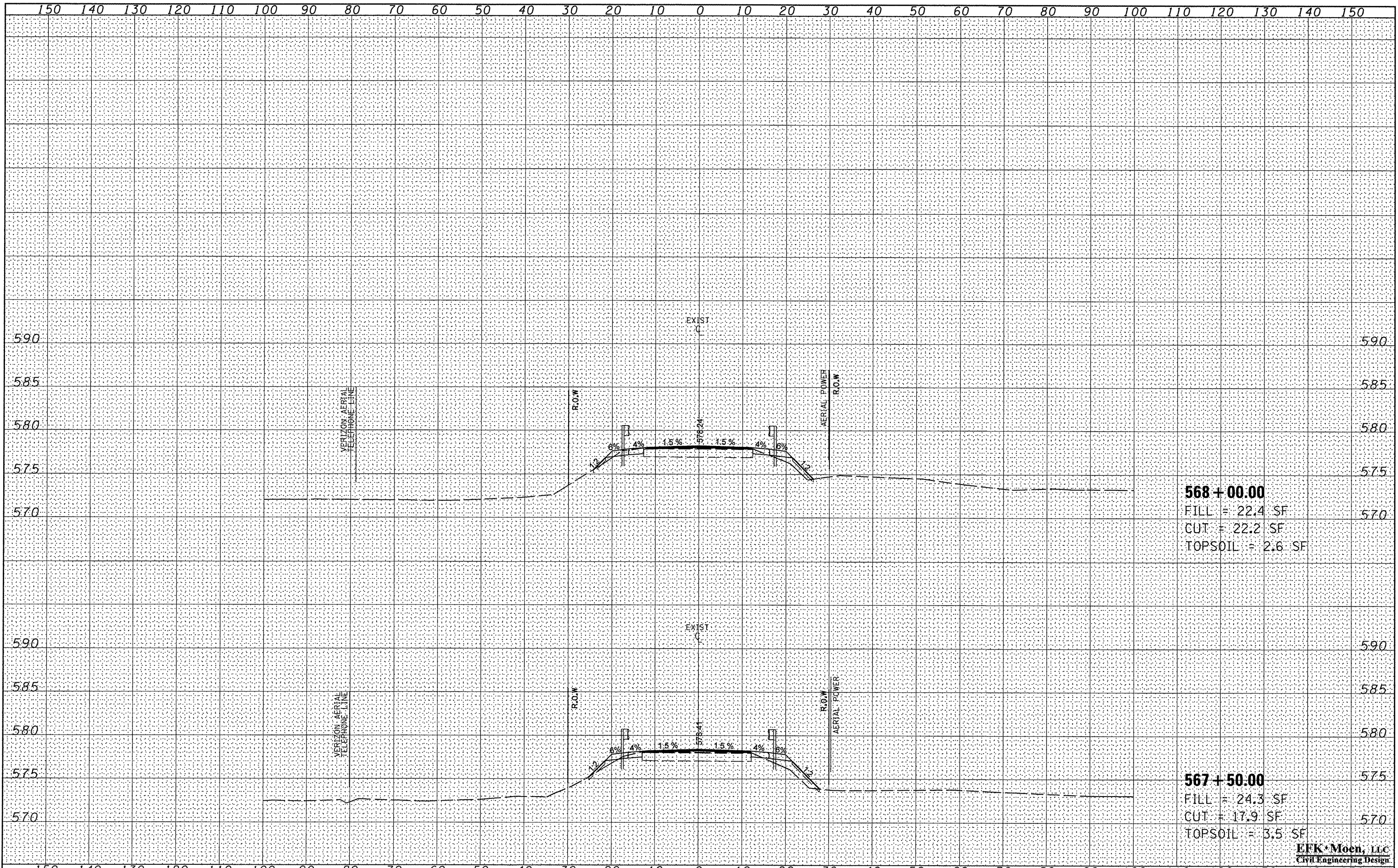
567+00.00
 FILL = 68.6 SF
 CUT = 37.5 SF
 TOPSOIL = 6.3 SF

566+50.00
 FILL = 67.1 SF
 CUT = 42.5 SF
 TOPSOIL = 7.0 SF

EFK Moen, LLC
 Civil Engineering Design

| | |
|---------------|--|
| DATE | |
| BY | |
| FINAL SURVEY | |
| NOTED SURVEY | |
| NOTE BOOK | |
| NO. | |
| AREAS CHECKED | |

| | |
|-----------------|--|
| DATE | |
| BY | |
| ORIGINAL SURVEY | |
| NOTED SURVEY | |
| NOTE BOOK | |
| NO. | |
| AREAS CHECKED | |



| | |
|--------------|------|
| FINAL SURVEY | DATE |
| DESIGNED | BY |
| PLOTTED | |
| NOTE BOOK | |
| TEMPLATE | |
| AREAS | |
| CHECKED | |

| | |
|-----------------|------|
| ORIGINAL SURVEY | DATE |
| DESIGNED | BY |
| PLOTTED | |
| NOTE BOOK | |
| TEMPLATE | |
| AREAS | |
| CHECKED | |

FILE NAME = Z:\08056.Show.Creek\dgn\Design\Final\Plotsheet

USER NAME = jd
 \99-138-0468352-sht-ssht1.dgn
 PLOT SCALE = 20,0000 / IN.
 PLOT DATE = 10/16/2009

| | | |
|------------|----------|-----------|
| DESIGNED - | JD | REVISED - |
| DRAWN - | JD | REVISED - |
| CHECKED - | SD | REVISED - |
| DATE - | 10/15/09 | REVISED - |

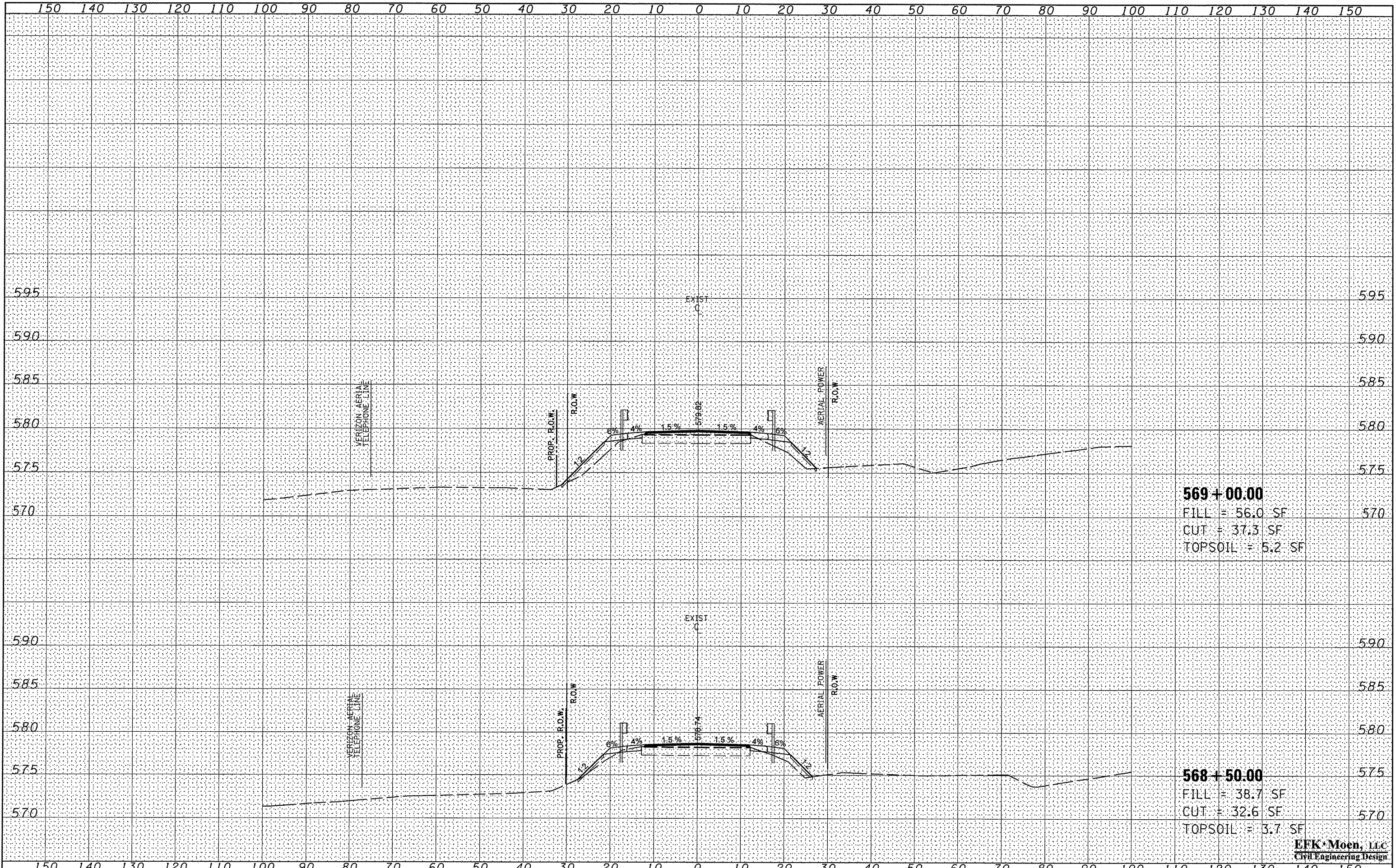
**STATE OF ILLINOIS
 DEPARTMENT OF TRANSPORTATION**

CROSS SECTIONS

SCALE: 5'V : 10'H SHEET NO. 15 OF 40 SHEETS STA. 567+50.00 TO STA. 568+00.00

| F.A.P. RTE. | SECTION | COUNTY | TOTAL SHEETS | SHEET NO. |
|--|---------|-----------|--------------|-----------|
| 685 | 37BR-1 | MCDONOUGH | 138 | 113 |
| CONTRACT NO. 68352 | | | | |
| FED. ROAD DIST. NO. ILLINOIS FED. AID PROJECT | | | | |

EFK Moen, LLC
 Civil Engineering Design



569+00.00
 FILL = 56.0 SF
 CUT = 37.3 SF
 TOPSOIL = 5.2 SF

568+50.00
 FILL = 38.7 SF
 CUT = 32.6 SF
 TOPSOIL = 3.7 SF

EFK Moen, LLC
 Civil Engineering Design

| | |
|---------------|--|
| DATE | |
| BY | |
| FINAL SURVEY | |
| SURVEY | |
| PLOTTED | |
| TEMPLATE | |
| AREAS CHECKED | |
| NO. | |

| | |
|-----------------|--|
| DATE | |
| BY | |
| ORIGINAL SURVEY | |
| SURVEY | |
| PLOTTED | |
| TEMPLATE | |
| AREAS CHECKED | |
| NO. | |

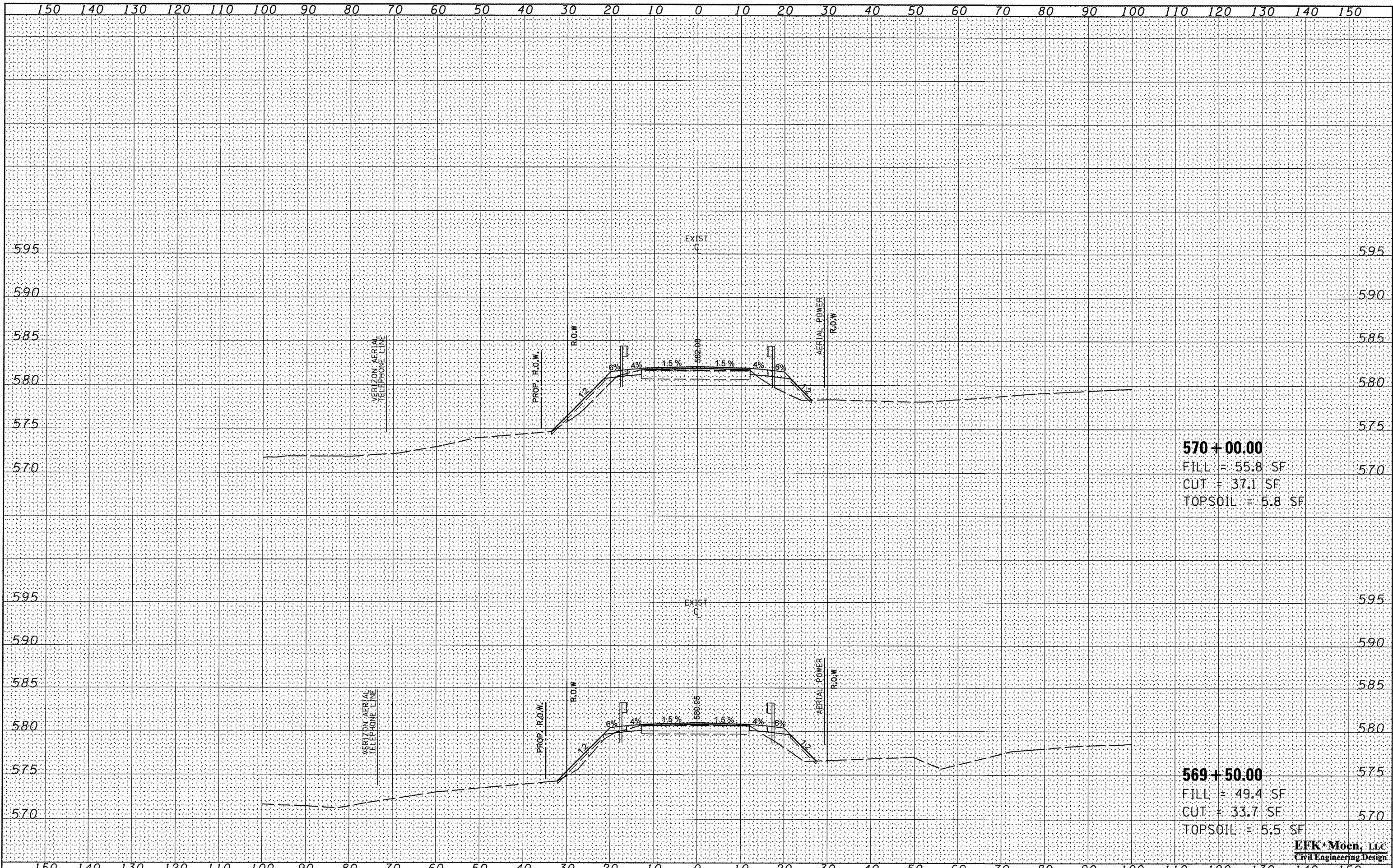
FILE NAME = Z:\080956_Show_Creek\dgn\Design\Final\Plotsheet
 USER NAME = jd
 V99-138-D468352-sht-xxsht1.dgn
 PLOT SCALE = 20.0000' / IN.
 PLOT DATE = 10/16/2009

| | |
|-----------------|-----------|
| DESIGNED - | REVISOR - |
| DRAWN - JD | REVISOR - |
| CHECKED - SD | REVISOR - |
| DATE - 10/15/09 | REVISOR - |

STATE OF ILLINOIS
DEPARTMENT OF TRANSPORTATION

CROSS SECTIONS
 SCALE: 5' V : 10' H SHEET NO. 16 OF 40 SHEETS STA. 568+50.00 TO STA. 569+00.00

| | | | | |
|---|---------|-------------------|--------------|-----------|
| F.A.P. RTE. | SECTION | COUNTY | TOTAL SHEETS | SHEET NO. |
| 685 | 37BR-1 | MCDONOUGH/PULASKI | 138 | 114 |
| CONTRACT NO. 68352 | | | | |
| FED. ROAD DIST. NO. [ILLINOIS] FED. AID PROJECT | | | | |



570+00.00
 FILL = 55.8 SF
 CUT = 37.1 SF
 TOPSOIL = 5.8 SF

569+50.00
 FILL = 49.4 SF
 CUT = 33.7 SF
 TOPSOIL = 5.5 SF

EFK Moen, LLC
 Civil Engineering Design

| | |
|---------------|--|
| DATE | |
| BY | |
| FINAL SURVEY | |
| SURVEYED | |
| NOTE BOOK | |
| PLOTTED | |
| TEMPLATE | |
| AREAS | |
| AREAS CHECKED | |

| | |
|-----------------|--|
| DATE | |
| BY | |
| ORIGINAL SURVEY | |
| SURVEYED | |
| NOTE BOOK | |
| PLOTTED | |
| TEMPLATE | |
| AREAS | |
| AREAS CHECKED | |

FILE NAME = Z:\08056_Show_Creek\dgn\Design\Final\PlotSheet

USER NAME = jd
 99-138-D468352-ah1-xsh1.dgn
 PLOT SCALE = 20,0000' / IN.
 PLOT DATE = 10/16/2009

| | | |
|------------|----------|-----------|
| DESIGNED - | JD | REVISED - |
| DRAWN - | JD | REVISED - |
| CHECKED - | SD | REVISED - |
| DATE - | 10/15/09 | REVISED - |

**STATE OF ILLINOIS
 DEPARTMENT OF TRANSPORTATION**

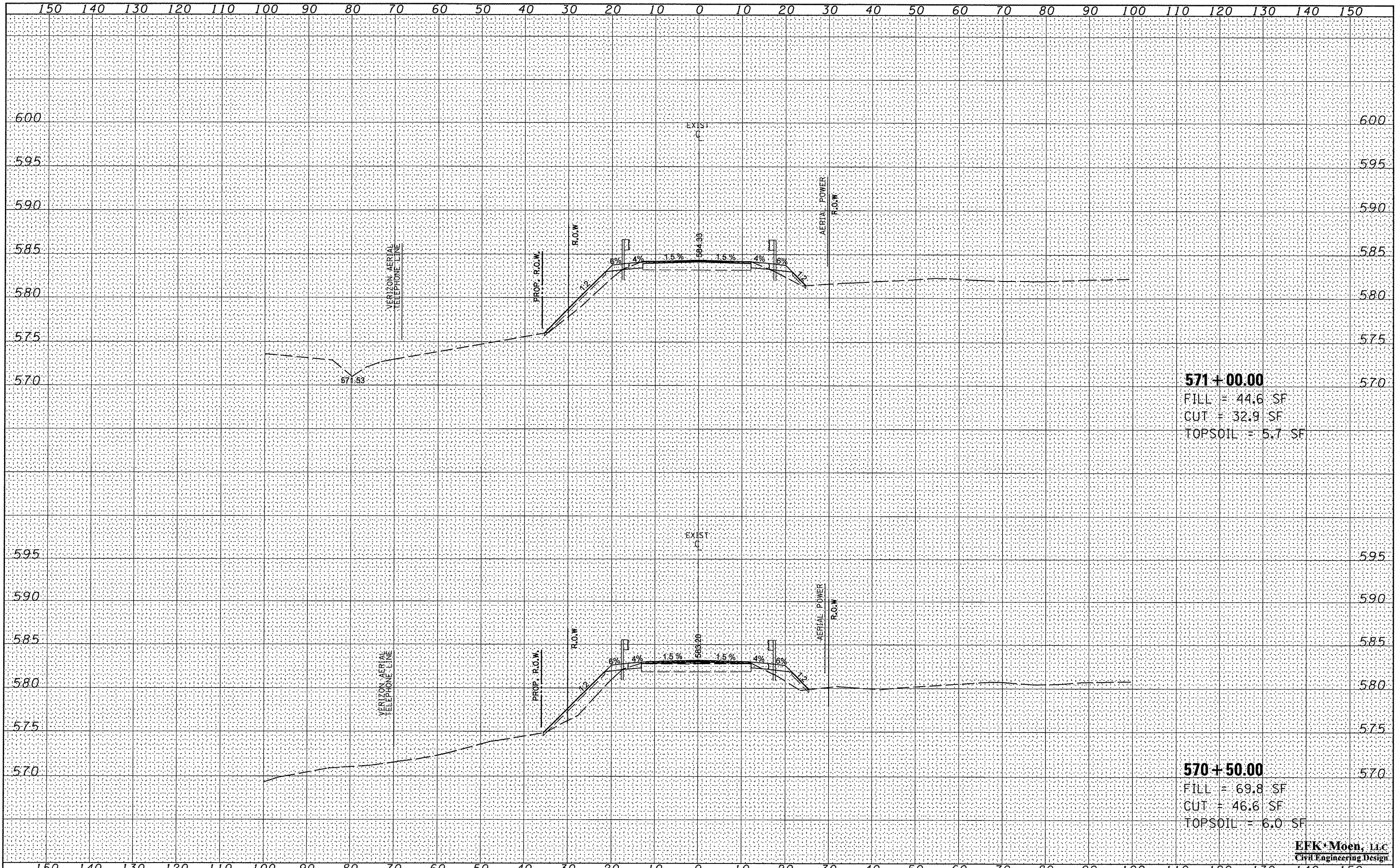
CROSS SECTIONS

SCALE: 5' V : 10' H SHEET NO. 17 OF 40 SHEETS STA. 569+50.00 TO STA. 570+00.00

| | | | | |
|---|---------|-------------------|--------------|-----------|
| F.A.P. RTE. | SECTION | COUNTY | TOTAL SHEETS | SHEET NO. |
| 685 | 37BR-1 | MCDONOUGH/PULASKI | 138 | 115 |
| FED. ROAD DIST. NO. ILLINOIS FED. AID PROJECT | | | | |
| CONTRACT NO. 68352 | | | | |

| | |
|----------|--|
| DATE | |
| BY | |
| SURVEYED | |
| PLOTTED | |
| TEMPLATE | |
| AREAS | |
| CHECKED | |
| NO. | |

| | |
|----------|--|
| DATE | |
| BY | |
| SURVEYED | |
| PLOTTED | |
| TEMPLATE | |
| AREAS | |
| CHECKED | |
| NO. | |



571+00.00
 FILL = 44.6 SF
 CUT = 32.9 SF
 TOPSOIL = 5.7 SF

570+50.00
 FILL = 69.8 SF
 CUT = 46.6 SF
 TOPSOIL = 6.0 SF

EFK Moen, LLC
 Civil Engineering Design

FILE NAME = Z:\08056.Show\Creek\dgn\Design\Final\Plotsheet
 USER NAME = jd
 PLOT SCALE = 20.0000" / IN.
 PLOT DATE = 10/16/2009

| | | | |
|------------|----------|-----------|--|
| DESIGNED - | JD | REVISED - | |
| DRAWN - | JD | REVISED - | |
| CHECKED - | SD | REVISED - | |
| DATE - | 10/15/09 | REVISED - | |

**STATE OF ILLINOIS
 DEPARTMENT OF TRANSPORTATION**

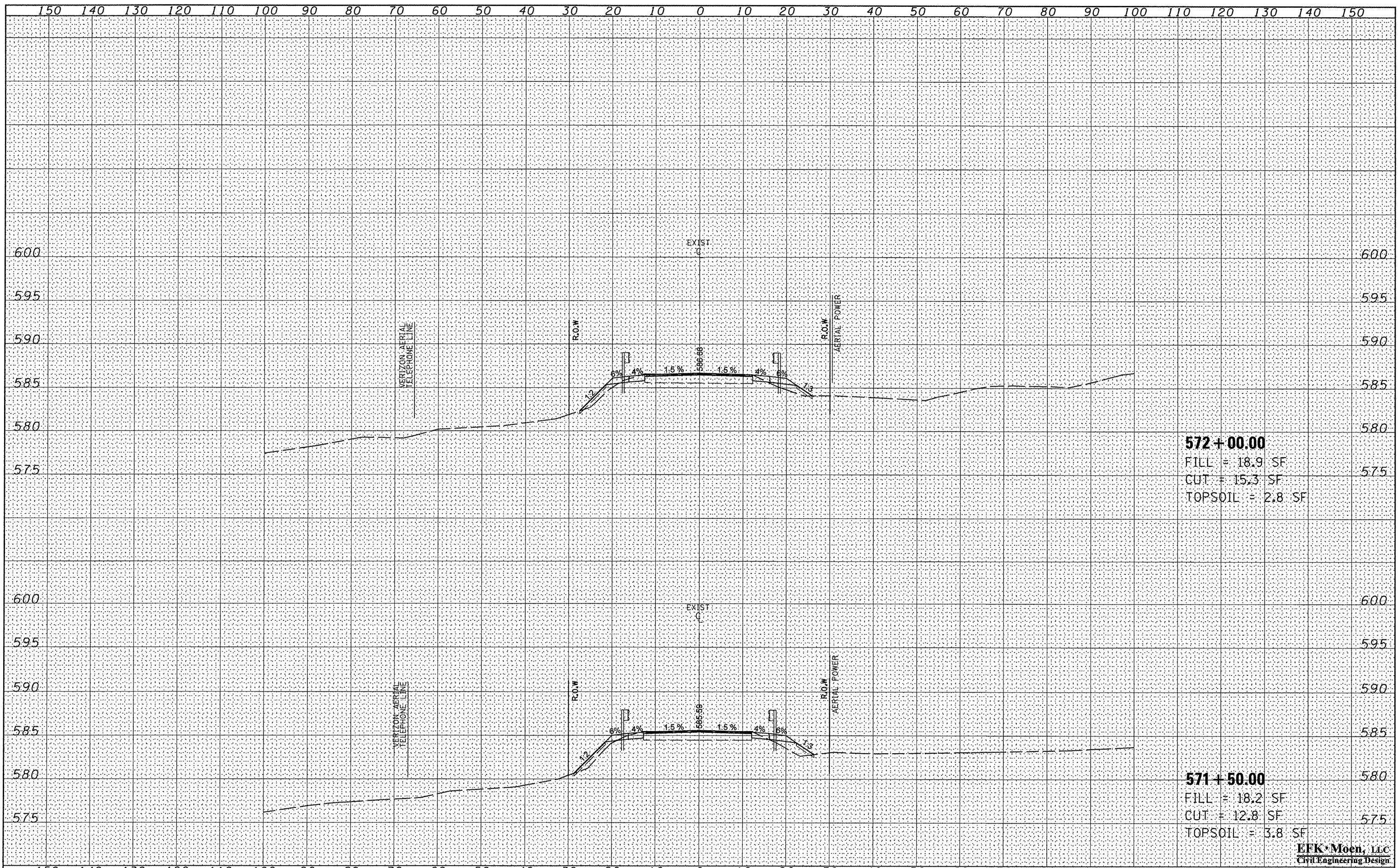
CROSS SECTIONS

SCALE: 5'V : 10'H SHEET NO. 18 OF 40 SHEETS STA. 570+50.00 TO STA. 571+00.00

| | | | | |
|---|---------|------------------|--------------|-----------|
| F.A.P. RTE. | SECTION | COUNTY | TOTAL SHEETS | SHEET NO. |
| 685 | 37BR-1 | MCDONOUGH/ILLION | 138 | 116 |
| CONTRACT NO. 68352 | | | | |
| FED. ROAD DIST. NO. [ILLINOIS] FED. AID PROJECT | | | | |

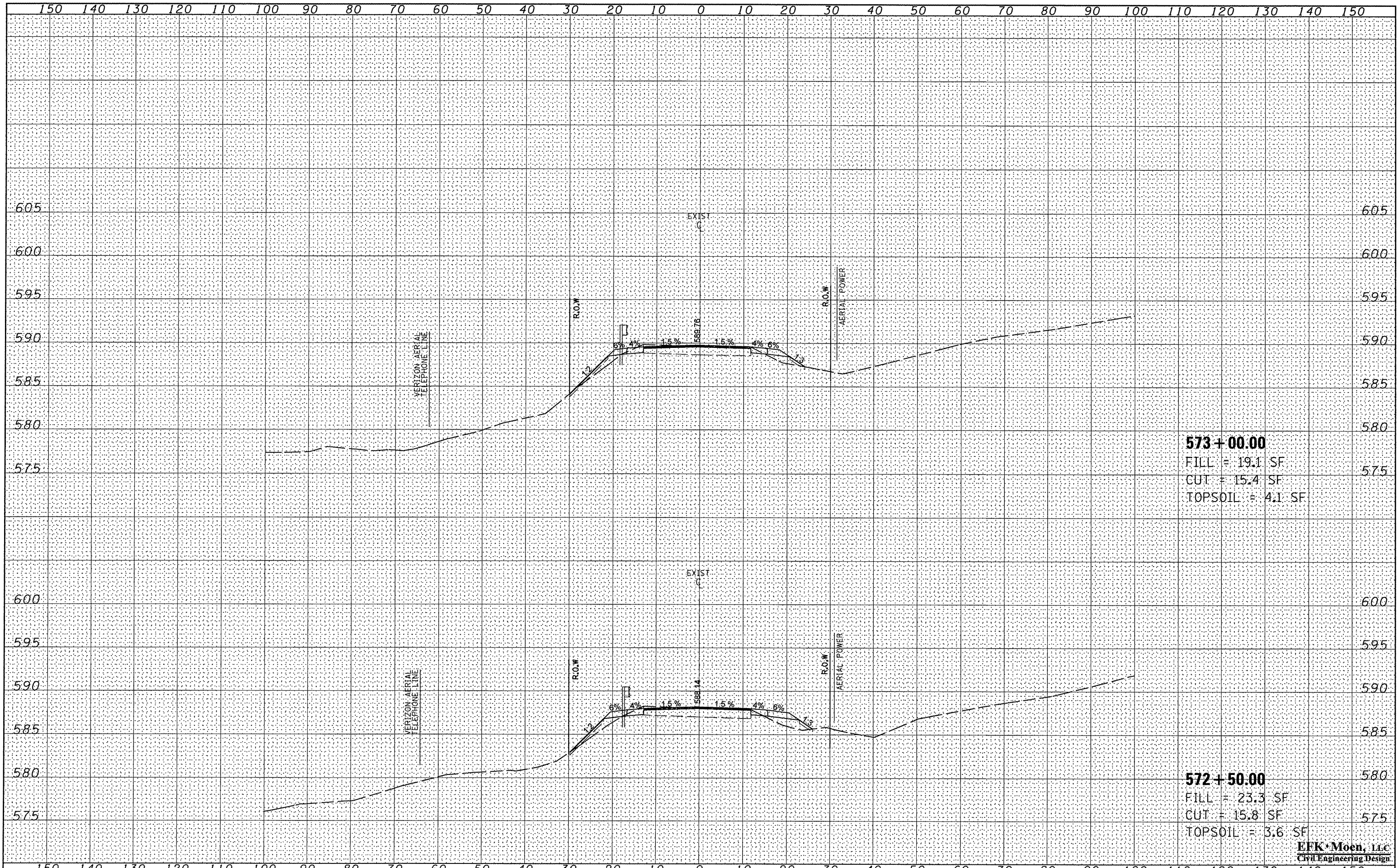
| | |
|--------------|--|
| DATE | |
| BY | |
| FINAL SURVEY | |
| REVISIONS | |
| PLOTTED | |
| NOTE BOOK | |
| TEMPLATE | |
| AREAS | |
| CHECKED | |
| NO. | |

| | |
|-----------------|--|
| DATE | |
| BY | |
| ORIGINAL SURVEY | |
| REVISIONS | |
| PLOTTED | |
| NOTE BOOK | |
| TEMPLATE | |
| AREAS | |
| CHECKED | |
| NO. | |



EFK Moen, LLC
 Civil Engineering Design

| | | | | | | | | | | | | |
|--|-----------------|-----------------|-----------|---|-----------------------|---|---------------------------|----------------------------------|--------------------|---------------|--|--|
| FILE NAME = Z:\08056.Show_Creek\dgn\Design\Final\Plotsheet | USER NAME = jd | DESIGNED - | REVISED - | STATE OF ILLINOIS DEPARTMENT OF TRANSPORTATION | CROSS SECTIONS | F.A.P. RTE. 685 | SECTION 37BR-1 | COUNTY MCDONOUGH/EDWARDS | TOTAL SHEETS 138 | SHEET NO. 117 | | |
| 199-138-0468352-sht-xssht1.dgn | DRAWN - JD | CHECKED - SD | REVISED - | | | SCALE: 5'V : 10'H | SHEET NO. 19 OF 40 SHEETS | STA. 571+50.00 TO STA. 572+00.00 | CONTRACT NO. 68352 | | | |
| PLOT SCALE = 20.0000' / IN. | CHECKED - SD | DATE - 10/15/09 | REVISED - | | | FED. ROAD DIST. NO. ILLINOIS FED. AID PROJECT | | | | | | |
| PLOT DATE = 10/16/2009 | DATE - 10/15/09 | REVISED - | | | | | | | | | | |



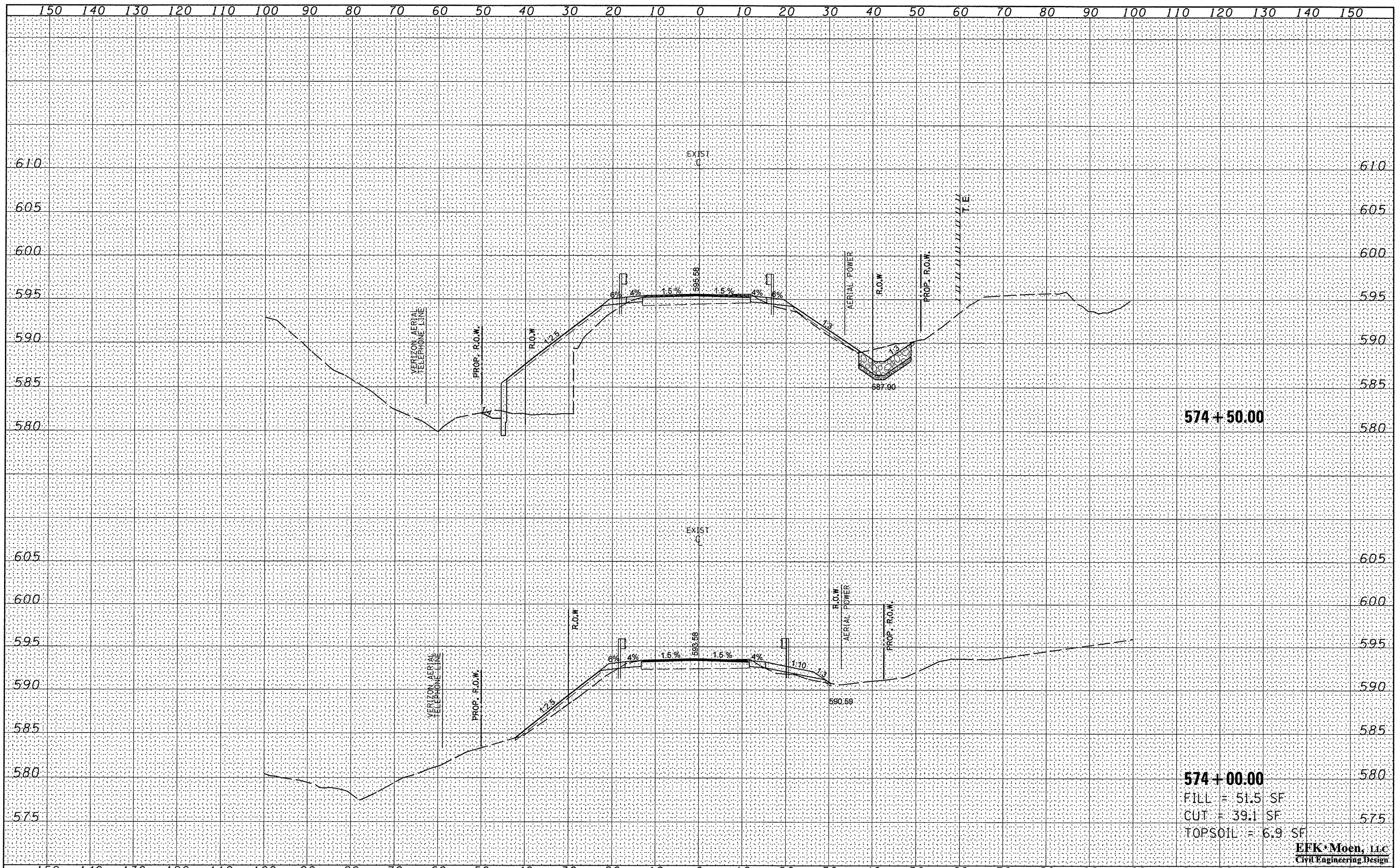
573+00.00
 FILL = 19.1 SF
 CUT = 15.4 SF
 TOPSOIL = 4.1 SF

572+50.00
 FILL = 23.3 SF
 CUT = 15.8 SF
 TOPSOIL = 3.6 SF

EFK Moen, LLC
 Civil Engineering Design

| | |
|---------------|--|
| DATE | |
| BY | |
| FINAL SURVEY | |
| SURVEYED | |
| NOTE BOOK | |
| TEMPLATE | |
| AREAS | |
| AREAS CHECKED | |

| | |
|-----------------|--|
| DATE | |
| BY | |
| ORIGINAL SURVEY | |
| SURVEYED | |
| NOTE BOOK | |
| TEMPLATE | |
| AREAS | |
| AREAS CHECKED | |



574+50.00

574+00.00

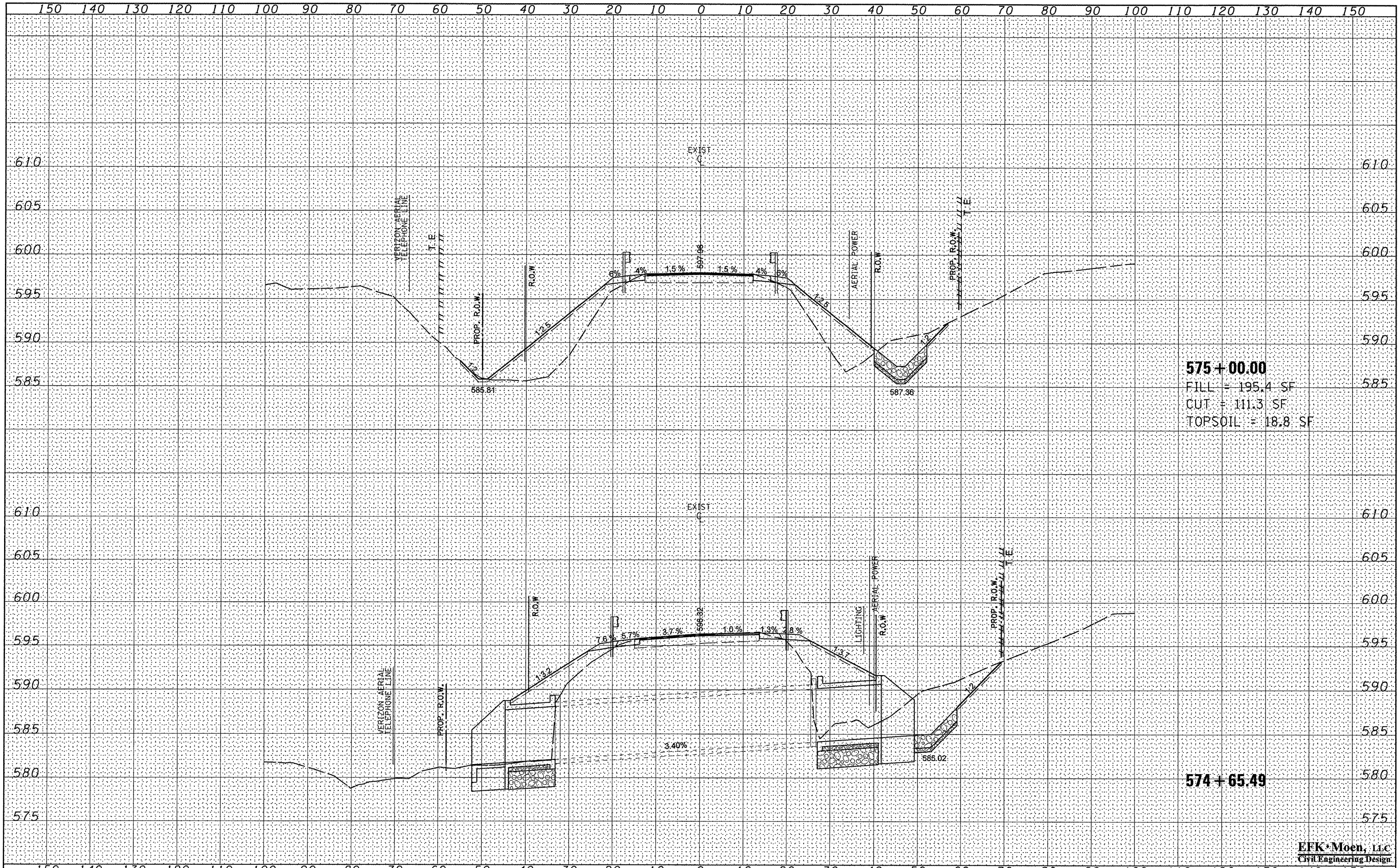
FILL = 51.5 SF
 CUT = 39.1 SF
 TOPSOIL = 6.9 SF

EFK Moen, LLC
 Civil Engineering Design

| | |
|---------------|--|
| DATE | |
| BY | |
| FINAL SURVEY | |
| NOTED SURVEY | |
| NOTE BOOK | |
| NO. | |
| AREAS CHECKED | |

| | |
|-----------------|--|
| DATE | |
| BY | |
| ORIGINAL SURVEY | |
| NOTED SURVEY | |
| NOTE BOOK | |
| NO. | |
| AREAS CHECKED | |

| | | | | | | | | | | | | |
|---|-----------------|--------------|-----------|---|-----------------------|---|---------------------------|----------------------------------|--------------------|---------------|--|--|
| FILE NAME = Z:\08056_Shw_Creek\Design\Final\Plotsheet | USER NAME = jd | DESIGNED - | REVISED - | STATE OF ILLINOIS DEPARTMENT OF TRANSPORTATION | CROSS SECTIONS | F.A.P. RTE. 685 | SECTION 37BR-1 | COUNTY MCDONOUGH | TOTAL SHEETS 138 | SHEET NO. 120 | | |
| PLT SCALE = 20.0000' / IN. | DATE = 10/15/09 | DRAWN - JD | REVISED - | | | SCALE: 5'V : 10'H | SHEET NO. 22 OF 40 SHEETS | STA. 574+00.00 TO STA. 574+50.00 | CONTRACT NO. 68352 | | | |
| PLT DATE = 10/16/2009 | DATE = 10/15/09 | CHECKED - SD | REVISED - | | | FED. ROAD DIST. NO. ILLINOIS FED. AID PROJECT | | | | | | |
| | | | | | | | | | | | | |



575 + 00.00
 FILL = 195.4 SF
 CUT = 111.3 SF
 TOPSOIL = 18.8 SF

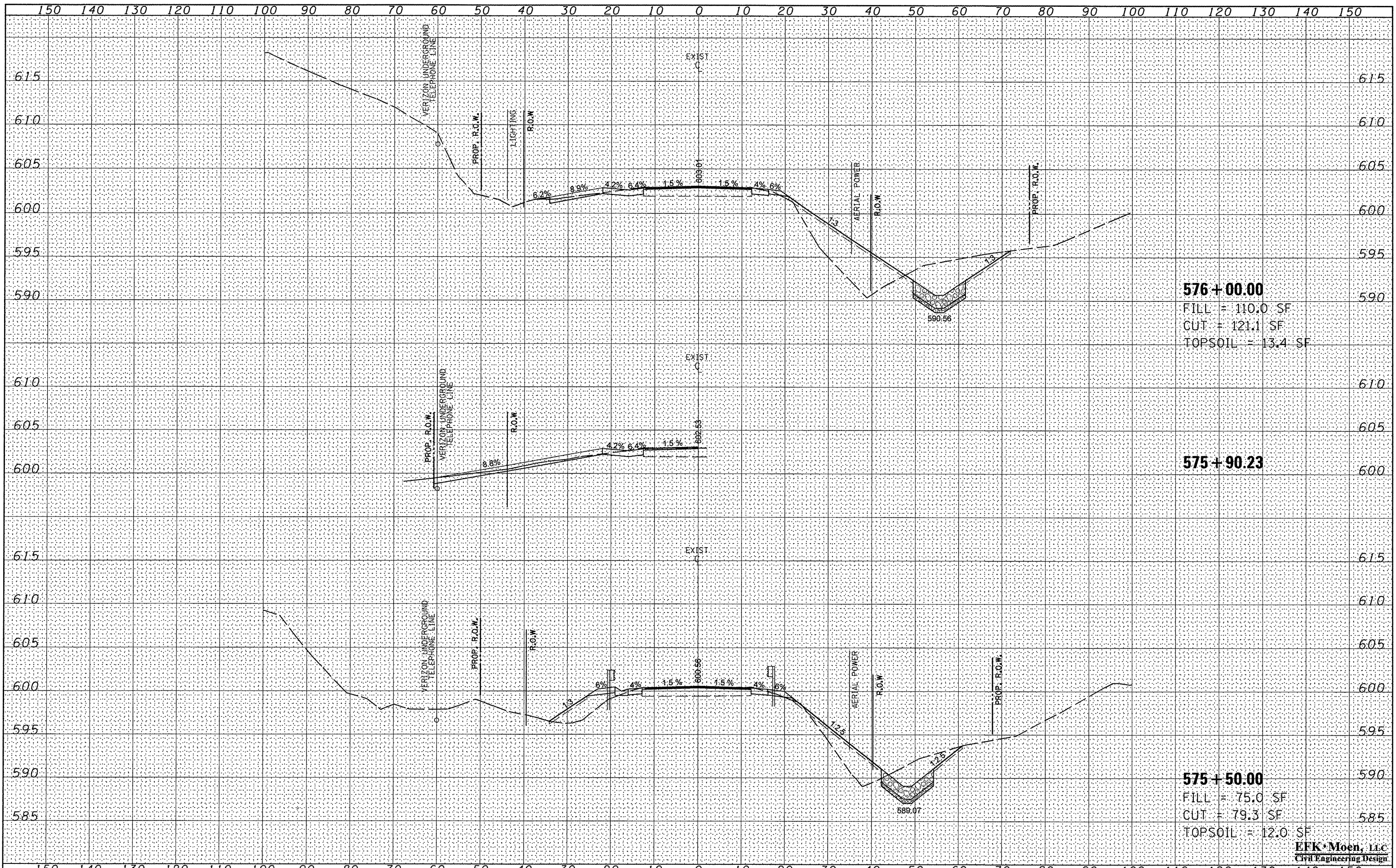
574 + 65.49

EFK Moen, LLC
 Civil Engineering Design

| | |
|---------------|--|
| DATE | |
| BY | |
| FINAL SURVEY | |
| SURVEY | |
| NOTE BOOK | |
| TEMPLATE | |
| AREAS CHECKED | |
| NO. | |

| | |
|-----------------|--|
| DATE | |
| BY | |
| ORIGINAL SURVEY | |
| SURVEY | |
| NOTE BOOK | |
| TEMPLATE | |
| AREAS CHECKED | |
| NO. | |

| | | | | | | | | | | | | |
|--|----------------|------------|-----------|---|-----------------------|---|---------------------------|----------------------------------|--------------------|---------------|--|--|
| FILE NAME = Z:\08056.Show.Creek\dgn\Design\Final\Plotsheet | USER NAME = jd | DESIGNED - | REVISED - | STATE OF ILLINOIS DEPARTMENT OF TRANSPORTATION | CROSS SECTIONS | F.A.P. RTE. 685 | SECTION 37BR-1 | COUNTY MCDONOUGH | TOTAL SHEETS 138 | SHEET NO. 121 | | |
| PLOT SCALE = 20.0000' / IN. | DRAWN - JD | REVISED - | REVISED - | | | SCALE: 5' V : 10' H | SHEET NO. 23 OF 40 SHEETS | STA. 574+65.49 TO STA. 575+00.00 | CONTRACT NO. 68352 | | | |
| PLOT DATE = 10/16/2009 | CHECKED - SD | REVISED - | REVISED - | | | FED. ROAD DIST. NO. ILLINOIS FED. AID PROJECT | | | | | | |
| DATE = 10/15/09 | | REVISED - | REVISED - | | | | | | | | | |



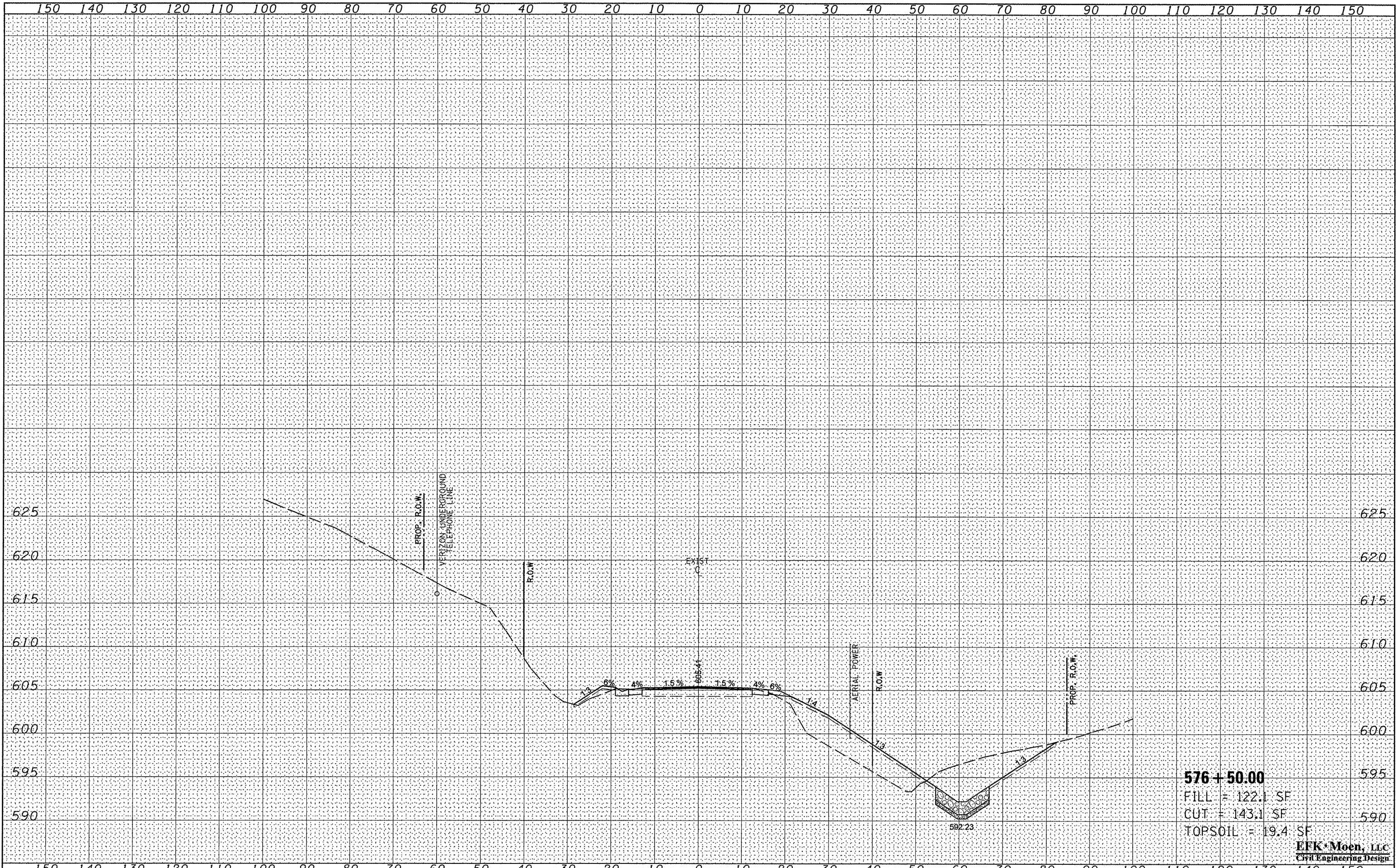
| | |
|-----------|--|
| DATE | |
| BY | |
| DESIGNED | |
| DRAWN | |
| CHECKED | |
| DATE | |
| FILE NAME | |
| USER NAME | |
| DESIGNED | |
| DRAWN | |
| CHECKED | |
| DATE | |

| | |
|-----------|--|
| DATE | |
| BY | |
| DESIGNED | |
| DRAWN | |
| CHECKED | |
| DATE | |
| FILE NAME | |
| USER NAME | |
| DESIGNED | |
| DRAWN | |
| CHECKED | |
| DATE | |

EFK Moen, LLC
 Civil Engineering Design

| | |
|--------------|--|
| DATE | |
| BY | |
| NO. | |
| FINAL SURVEY | |
| SURVEYED | |
| PLOTTED | |
| TEMPLATE | |
| AREAS | |
| CHECKED | |

| | |
|-----------------|--|
| DATE | |
| BY | |
| NO. | |
| ORIGINAL SURVEY | |
| SURVEYED | |
| PLOTTED | |
| TEMPLATE | |
| AREAS | |
| CHECKED | |



576 + 50.00
 FILL = 122.1 SF
 CUT = 143.1 SF
 TOPSOIL = 19.4 SF

EFK Moen, LLC
 Civil Engineering Design

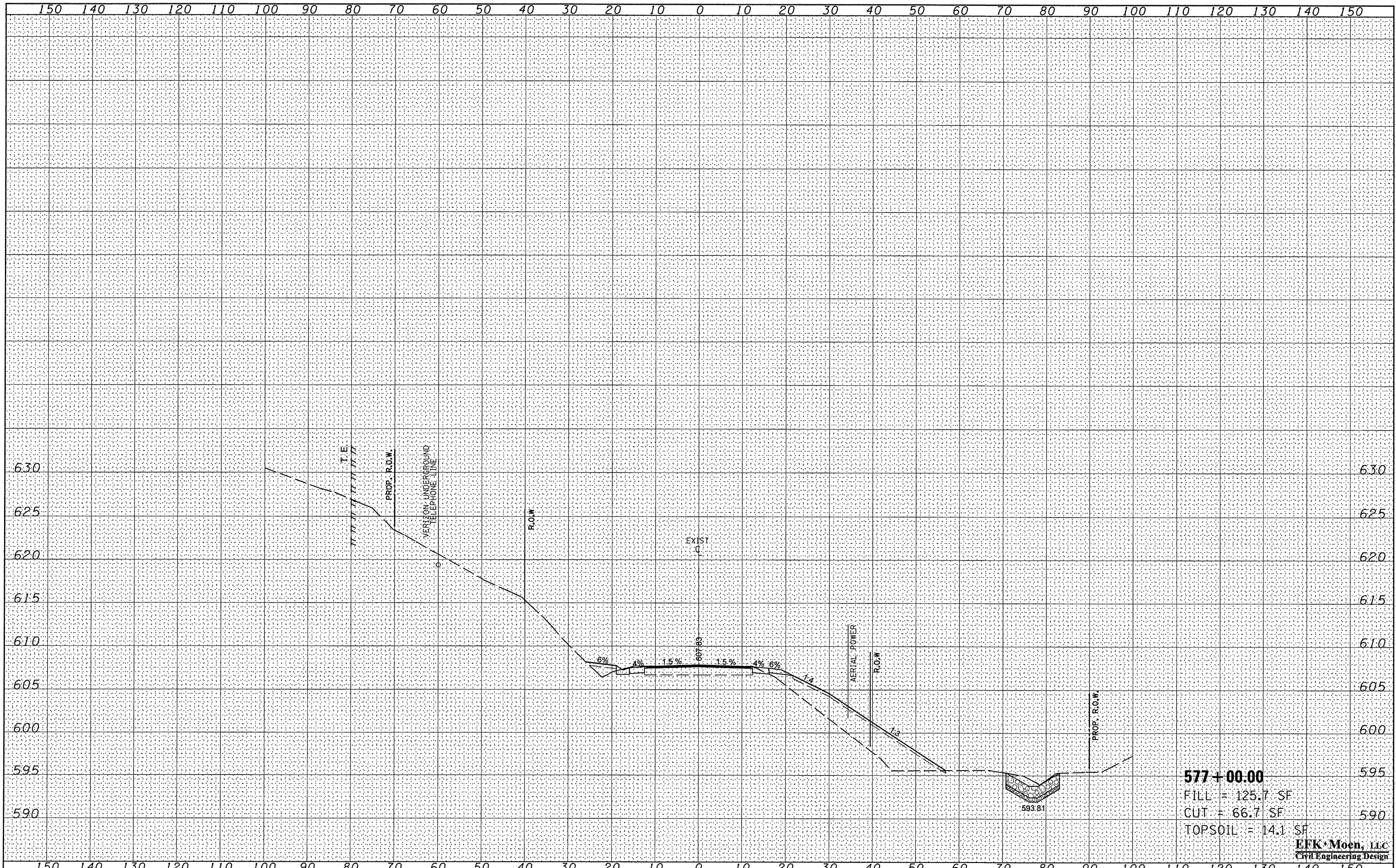
FILE NAME = Z:\08055_Shaw_Creek\dgn\Design\Final\Plotsheet
 USER NAME = jd
 199-138-0468352-sht-xssht.dgn
 PLOT SCALE = 20.0000" / 1"
 PLOT DATE = 10/16/2009

| | |
|-----------------|------------|
| DESIGNED - | REVISIED - |
| DRAWN - JD | REVISIED - |
| CHECKED - SD | REVISIED - |
| DATE - 10/15/09 | REVISIED - |

STATE OF ILLINOIS
DEPARTMENT OF TRANSPORTATION

CROSS SECTIONS
 SCALE: 5'V : 10'H SHEET NO. 25 OF 40 SHEETS STA. 576+50.00 TO STA. 576+50.00

| | | | | |
|---------------------|---------|---------------------------|--------------|-----------|
| F.A.P. RTE. | SECTION | COUNTY | TOTAL SHEETS | SHEET NO. |
| 685 | 37BR-1 | MCDONOUGH/ JOLIET | 138 | 123 |
| FED. ROAD DIST. NO. | | ILLINOIS FED. AID PROJECT | | |
| | | CONTRACT NO. 68352 | | |



| | |
|---------------|------|
| FINAL SURVEY | DATE |
| SURVEYED | BY |
| NOTE BOOK | |
| TEMPLATE | |
| AREAS | |
| AREAS CHECKED | |

| | |
|-----------------|------|
| ORIGINAL SURVEY | DATE |
| SURVEYED | BY |
| NOTE BOOK | |
| TEMPLATE | |
| AREAS | |
| AREAS CHECKED | |

FILE NAME = Z:\080956_Show_Creek\dgn\Design\Final\Plotsheet

USER NAME = jd
 \99-138-0468352-sht-ssht1.dgn
 PLOT SCALE = 20.0000 / IN.
 PLOT DATE = 10/16/2009

| | |
|-----------------|-----------|
| DESIGNED - | REVISED - |
| DRAWN - JD | REVISED - |
| CHECKED - SD | REVISED - |
| DATE - 10/15/09 | REVISED - |

**STATE OF ILLINOIS
DEPARTMENT OF TRANSPORTATION**

CROSS SECTIONS

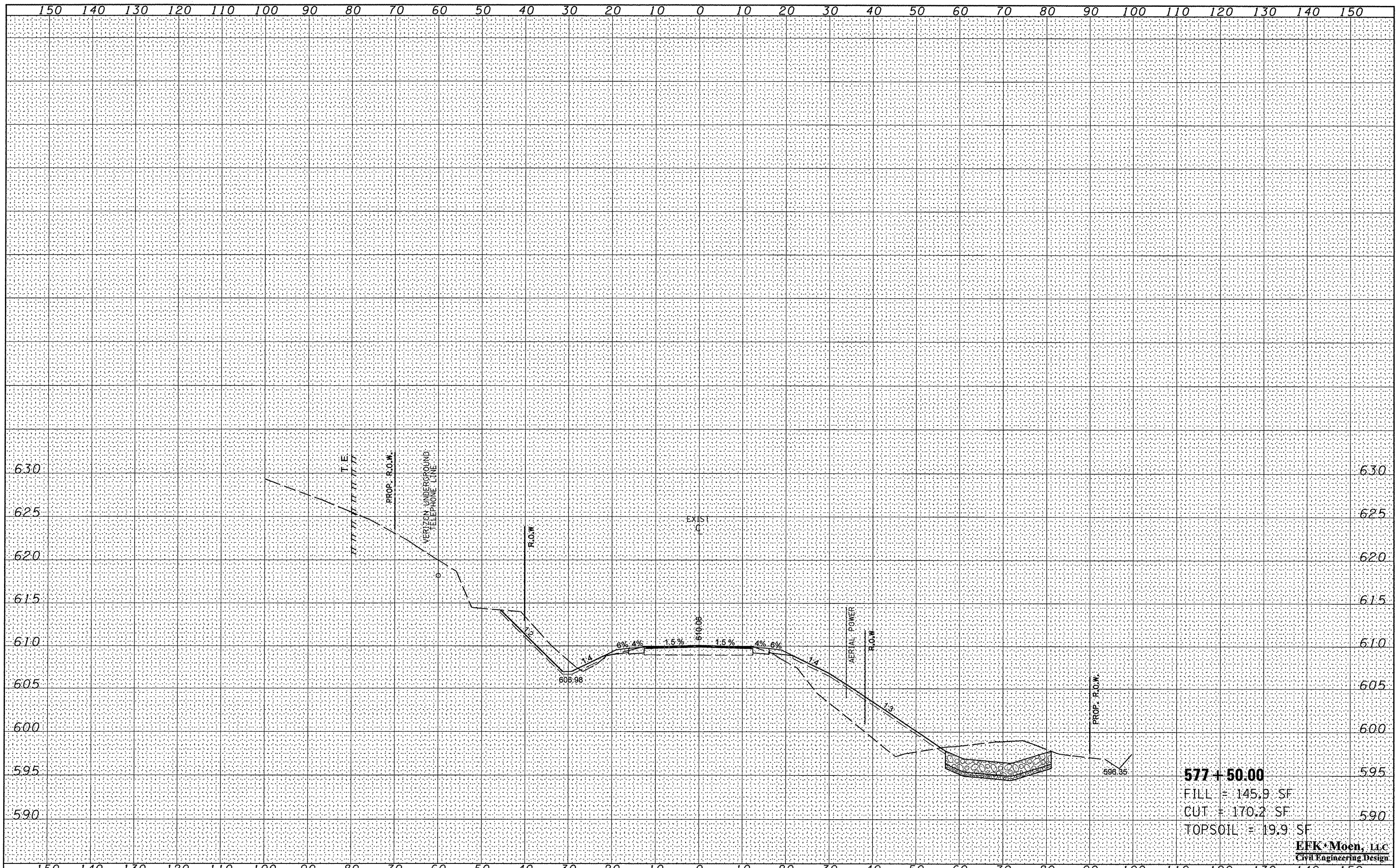
SCALE: 5'V : 10'H SHEET NO. 26 OF 40 SHEETS STA. 577+00.00 TO STA. 577+00.00

| | | | | |
|---------------------|---------|---------------------------|--------------|-----------|
| F.A.P. RTE. | SECTION | COUNTY | TOTAL SHEETS | SHEET NO. |
| 685 | 37BR-1 | MCDONOUGH/PULTON | 138 | 124 |
| FED. ROAD DIST. NO. | | ILLINOIS FED. AID PROJECT | | |
| | | CONTRACT NO. 68352 | | |

EFK Moen, LLC
Civil Engineering Design

| | |
|---------------|--|
| DATE | |
| BY | |
| FINAL SURVEY | |
| NOTED SURVEY | |
| NOTE BOOK | |
| AREAS CHECKED | |

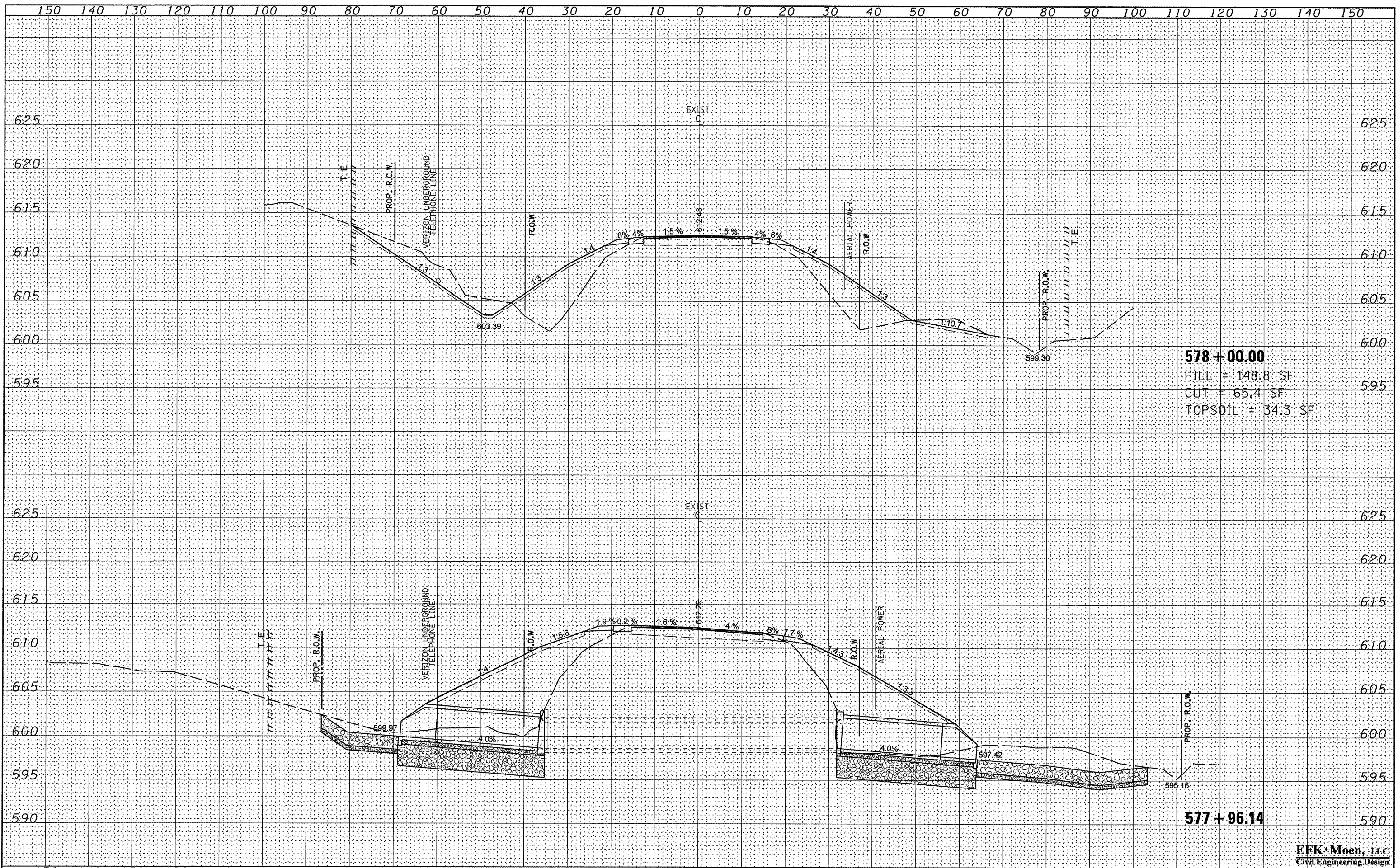
| | |
|-----------------|--|
| DATE | |
| BY | |
| ORIGINAL SURVEY | |
| NOTED SURVEY | |
| NOTE BOOK | |
| AREAS CHECKED | |



577 + 50.00
 FILL = 145.9 SF
 CUT = 170.2 SF
 TOPSOIL = 19.9 SF

EFK Moen, LLC
 Civil Engineering Design

| | | | | | | | | | | |
|--|----------------|--------------------|---------------------------|---|-----------------------|---------------------------|----------------|----------------------------------|------------------|---------------|
| FILE NAME = Z:\08056.Shaw.Creek\dgn\Design\Final\Plotsheet | USER NAME = jd | DESIGNED - JD | REVISED - | STATE OF ILLINOIS DEPARTMENT OF TRANSPORTATION | CROSS SECTIONS | F.A.P. RTE. 685 | SECTION 37BR-1 | COUNTY MCDONOUGH | TOTAL SHEETS 138 | SHEET NO. 125 |
| DESIGNED - JD | REVISED - | CONTRACT NO. 68352 | ILLINOIS FED. AID PROJECT | | | | | | | |
| CHECKED - SD | REVISED - | | | | | | | | | |
| DATE - 10/15/09 | REVISED - | | | | | | | | | |
| PLOT SCALE = 20.0000' / IN. | | | | SCALE: 5'V : 10'H | | SHEET NO. 27 OF 40 SHEETS | | STA. 577+50.00 TO STA. 577+50.00 | | |



578+00.00
 FILL = 148.8 SF
 CUT = 65.4 SF
 TOPSOIL = 34.3 SF

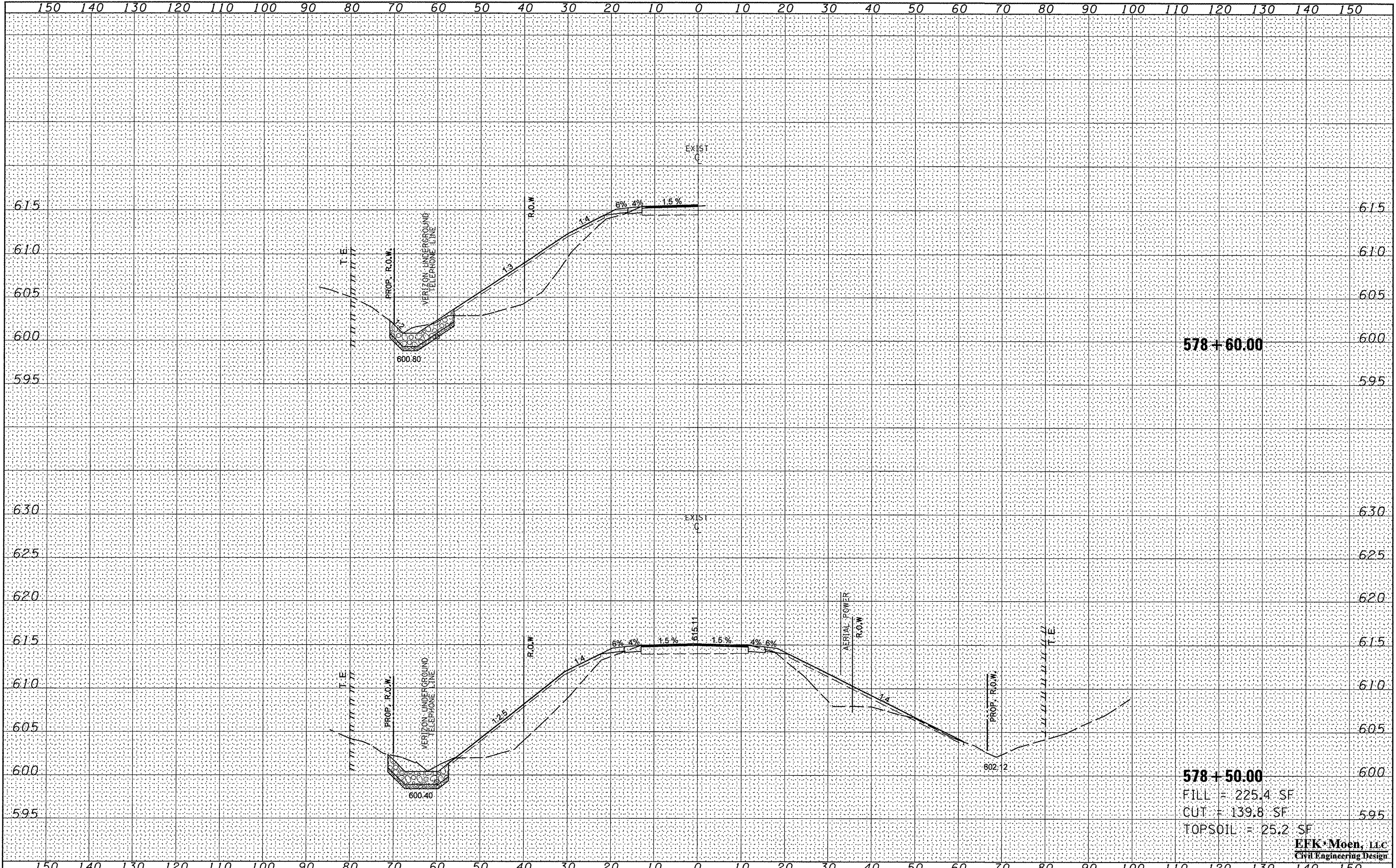
577+96.14

EEK Moen, LLC
 Civil Engineering Design

| | |
|---------------|--|
| DATE | |
| BY | |
| FINAL SURVEY | |
| SURVEYED | |
| PLOTTED | |
| NOTE BOOK | |
| TEMPLATE | |
| AREAS CHECKED | |
| NO. | |

| | |
|-----------------|--|
| DATE | |
| BY | |
| ORIGINAL SURVEY | |
| SURVEYED | |
| PLOTTED | |
| NOTE BOOK | |
| TEMPLATE | |
| AREAS CHECKED | |
| NO. | |

| | | | | | | | | | | | | |
|--|-----------------|--------------|-----------|---|-----------------------|---|---------------------------|----------------------------------|--------------------|-----------------|--|--|
| FILE NAME = Z:\08056.Show_Creek\dgn\Design\Final\Plotsheet | USER NAME = jd | DESIGNED - | REVISED - | STATE OF ILLINOIS DEPARTMENT OF TRANSPORTATION | CROSS SECTIONS | F.A.P. RTE. = 685 | SECTION = 37BR-1 | COUNTY = MCDONOUGH/EDGEMOND | TOTAL SHEETS = 138 | SHEET NO. = 126 | | |
| PLOT SCALE = 20,0000' / IN. | DRAWN - JD | CHECKED - SD | REVISED - | | | SCALE: 5' V : 10' H | SHEET NO. 28 OF 40 SHEETS | STA. 577+96.14 TO STA. 578+00.00 | CONTRACT NO. 68352 | | | |
| PLOT DATE = 10/16/2009 | DATE - 10/15/09 | REVISED - | REVISED - | | | FED. ROAD DIST. NO. ILLINOIS FED. AID PROJECT | | | | | | |
| | | | | | | | | | | | | |



| | |
|---------------|--|
| DATE | |
| BY | |
| FINAL SURVEY | |
| SURVEYED | |
| PLOTTED | |
| TEMPLATE | |
| NOTE BOOK | |
| AREAS | |
| AREAS CHECKED | |

| | |
|-----------------|--|
| DATE | |
| BY | |
| ORIGINAL SURVEY | |
| SURVEYED | |
| PLOTTED | |
| TEMPLATE | |
| NOTE BOOK | |
| AREAS | |
| AREAS CHECKED | |

FILE NAME = Z:\08056_Show_Creek\dgn\Design\Final\Plotsheet1.dgn
 USER NAME = jd
 PLOT SCALE = 20.0000' / IN.
 PLOT DATE = 10/16/2009

DESIGNED -
 DRAWN - JD
 CHECKED - SD
 DATE - 10/15/09

REVISED -
 REVISED -
 REVISED -
 REVISED -

**STATE OF ILLINOIS
 DEPARTMENT OF TRANSPORTATION**

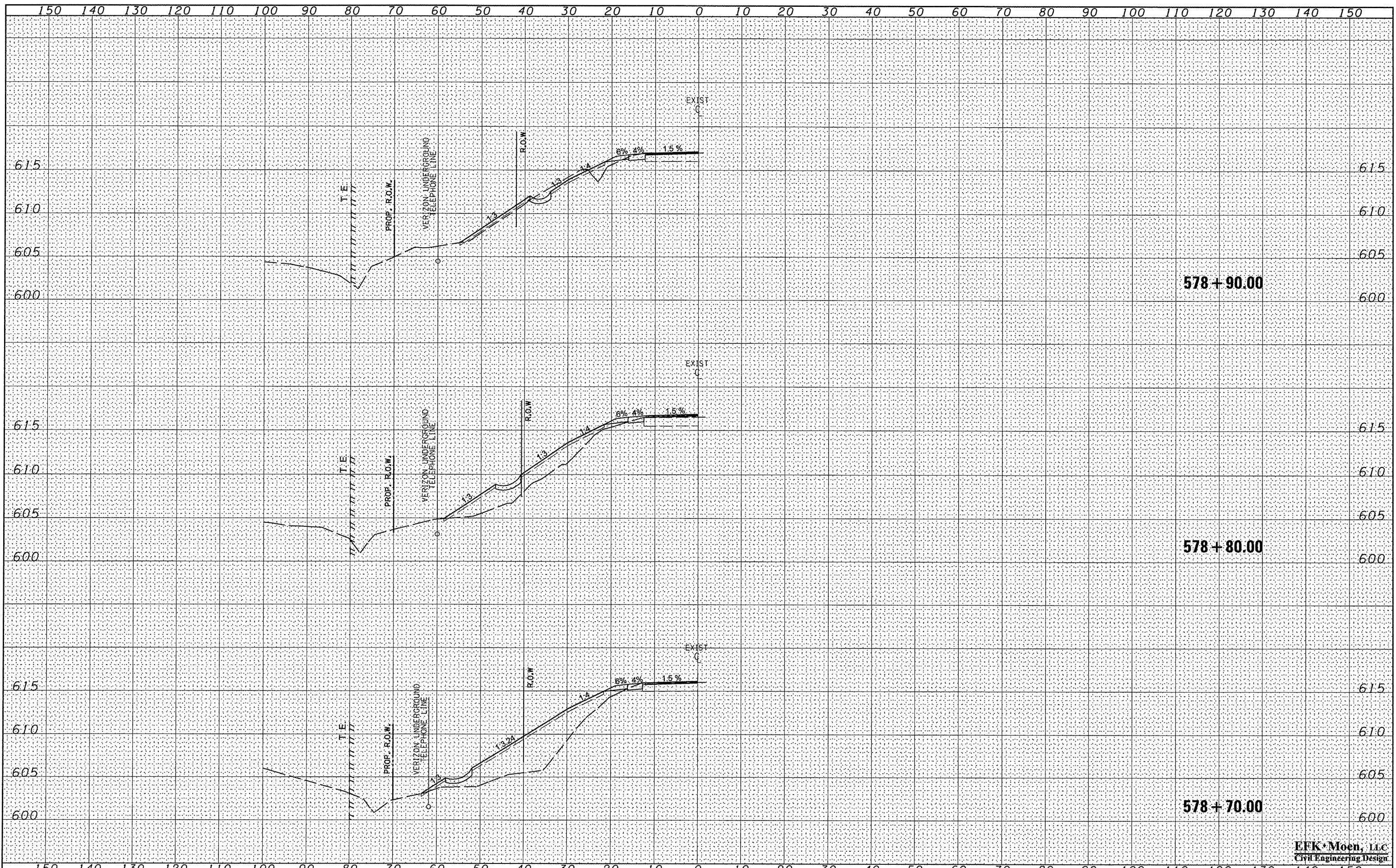
CROSS SECTIONS

SCALE: 5' V : 10' H SHEET NO. 29 OF 40 SHEETS STA. 578+50.00 TO STA. 578+60.00

| F.A.P. RTE. | SECTION | COUNTY | TOTAL SHEETS | SHEET NO. |
|------------------------------|---------|----------------------|------------------|-----------|
| 685 | 378R-1 | MCDONOUGH/ EDLTON | 138 | 127 |
| FED. ROAD DIST. NO. ILLINOIS | | | FED. AID PROJECT | |

578 + 50.00
 FILL = 225.4 SF
 CUT = 139.8 SF
 TOPSOIL = 25.2 SF

EFK Moen, LLC
 Civil Engineering Design



| | |
|-----------|--|
| DATE | |
| BY | |
| DESIGNED | |
| DRAWN | |
| CHECKED | |
| DATE | |
| FILE NAME | |
| USER NAME | |
| DESIGNED | |
| DRAWN | |
| CHECKED | |
| DATE | |

| | |
|-----------|--|
| DATE | |
| BY | |
| DESIGNED | |
| DRAWN | |
| CHECKED | |
| DATE | |
| FILE NAME | |
| USER NAME | |
| DESIGNED | |
| DRAWN | |
| CHECKED | |
| DATE | |

FILE NAME = Z:\08056_Show_Creek\dgn\Design\Final\Plotsheet
 199-138-0468352-sht-ssht1.dgn
 PLOT SCALE = 20.0000' / IN.
 PLOT DATE = 10/16/2009

USER NAME = jd
 DESIGNED - JD
 CHECKED - SD
 DATE - 10/15/09

DESIGNED -
 REVISED -
 CHECKED -
 REVISED -
 DATE -
 REVISED -

STATE OF ILLINOIS
DEPARTMENT OF TRANSPORTATION

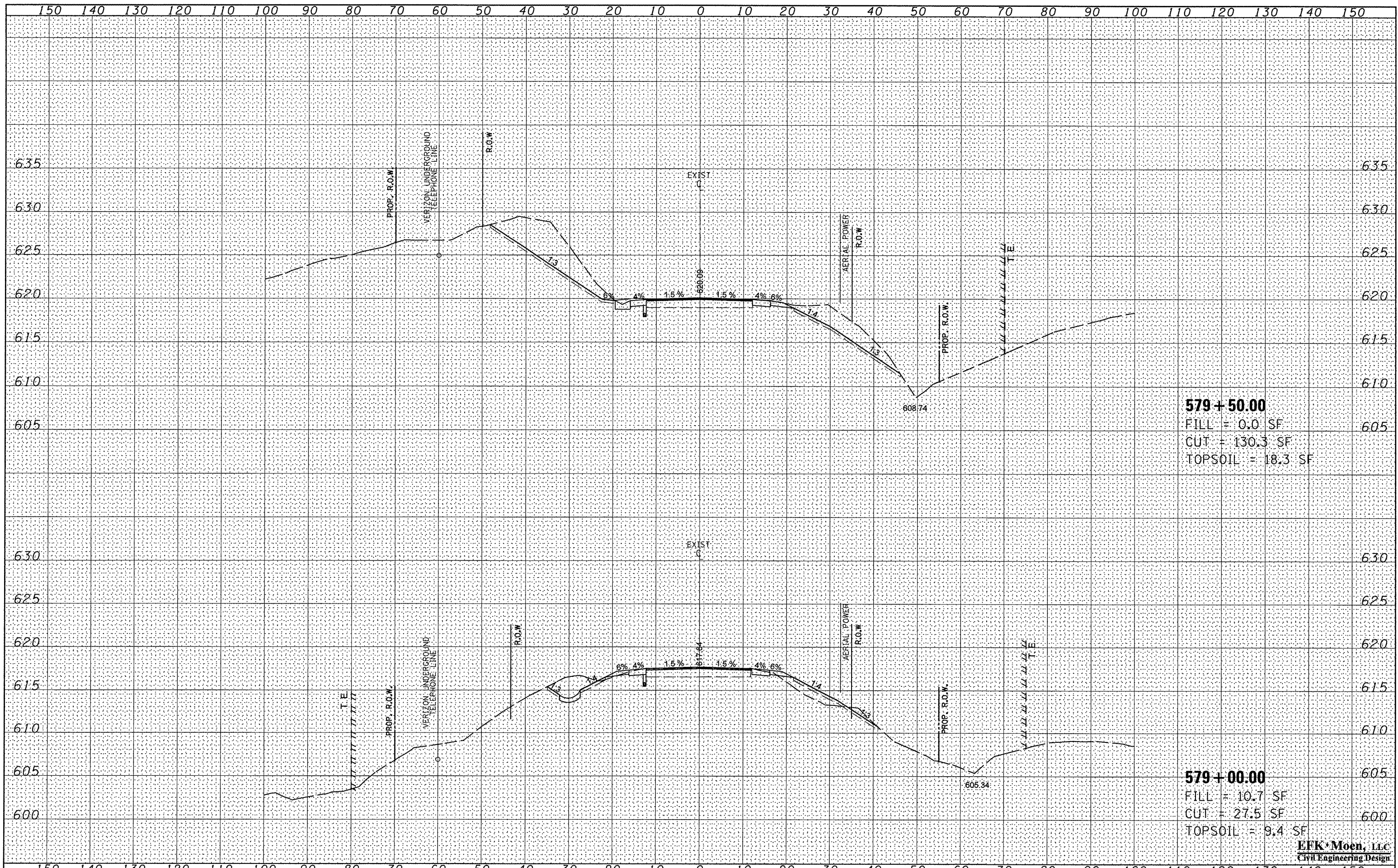
CROSS SECTIONS
 SCALE: 5' V : 10' H | SHEET NO. 30 OF 40 SHEETS | STA. 578+70.00 TO STA. 578+90.00

| F.A.P. RTE. | SECTION | COUNTY | TOTAL SHEETS | SHEET NO. |
|---------------------|---------|-----------|---------------------------|-----------|
| 685 | 37BR-1 | MCDONOUGH | 138 | 128 |
| FED. ROAD DIST. NO. | | | ILLINOIS FED. AID PROJECT | |

EFK Moen, LLC
 Civil Engineering Design

| | |
|---------------|--|
| DATE | |
| BY | |
| FINAL SURVEY | |
| SURVEYED | |
| NOTE BOOK | |
| TEMPLATE | |
| AREAS | |
| AREAS CHECKED | |

| | |
|-----------------|--|
| DATE | |
| BY | |
| ORIGINAL SURVEY | |
| SURVEYED | |
| NOTE BOOK | |
| TEMPLATE | |
| AREAS | |
| AREAS CHECKED | |

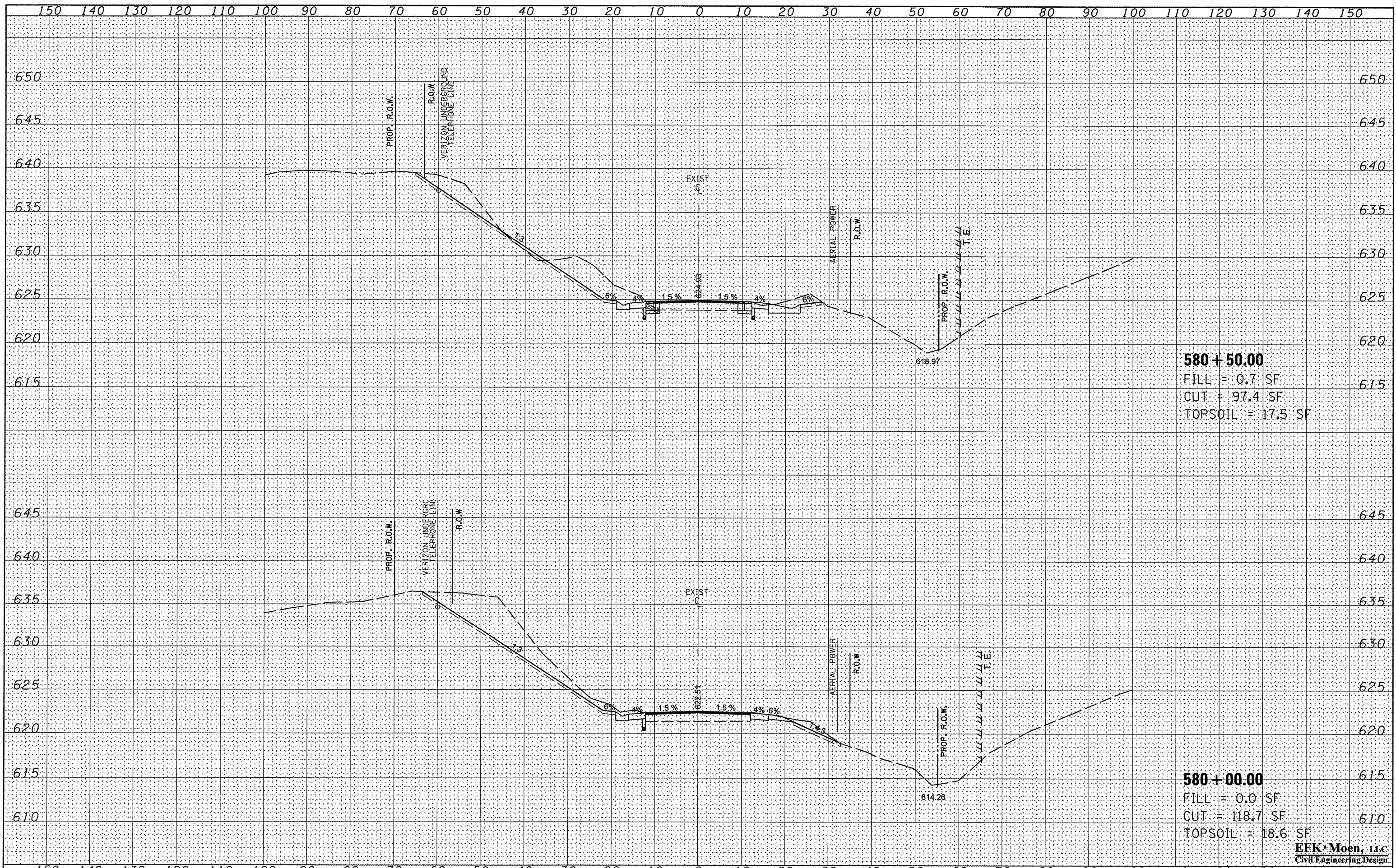


579+50.00
 FILL = 0.0 SF
 CUT = 130.3 SF
 TOPSOIL = 18.3 SF

579+00.00
 FILL = 10.7 SF
 CUT = 27.5 SF
 TOPSOIL = 9.4 SF

EFK Moen, LLC
 Civil Engineering Design

| | | | | | | | | | | | |
|--|-----------------|------------|-------------------|---|-----------------------|---------------------------|----------------------------------|---------------------------|---------------------------|--------------------|--|
| FILE NAME = Z:\08056.Show.Creek\dgn\Design\Final\Plotsheet | USER NAME = jd | DESIGNED - | REVISED - | STATE OF ILLINOIS DEPARTMENT OF TRANSPORTATION | CROSS SECTIONS | F.A.P. RTE. 685 | SECTION 37BR-1 | COUNTY MCDONOUGH/ILLINOIS | TOTAL SHEETS 138 | SHEET NO. 129 | |
| 199-138-0468352-sht-ssht1.dgn | DRAWN - JD | REVISED - | SCALE: 5'V : 10'H | | | SHEET NO. 31 OF 40 SHEETS | STA. 579+00.00 TO STA. 579+50.00 | FED. ROAD DIST. NO. | ILLINOIS FED. AID PROJECT | CONTRACT NO. 68352 | |
| PLOT SCALE = 20.0000' / IN. | CHECKED - SD | REVISED - | | | | | | | | | |
| PLOT DATE = 10/16/2009 | DATE - 10/15/09 | REVISED - | | | | | | | | | |



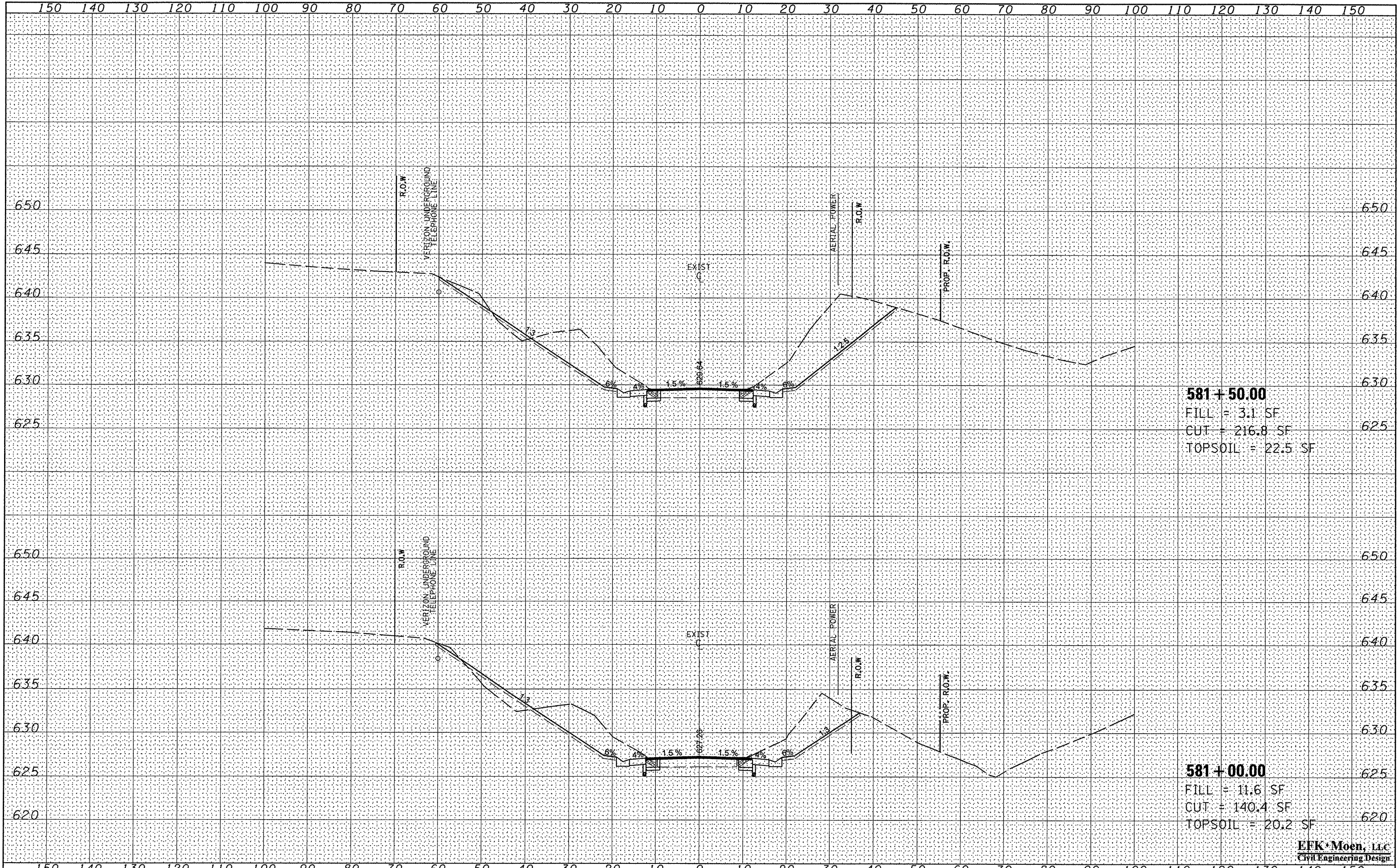
580+50.00
 FILL = 0.7 SF
 CUT = 97.4 SF
 TOPSOIL = 17.5 SF

580+00.00
 FILL = 0.0 SF
 CUT = 118.7 SF
 TOPSOIL = 18.6 SF

EFK Moen, LLC
 Civil Engineering Design

| | |
|---------------|--|
| DATE | |
| BY | |
| FINAL SURVEY | |
| SWIFTED | |
| NOTE BOOK | |
| TEMPLATE | |
| AREAS | |
| AREAS CHECKED | |

| | |
|-----------------|--|
| DATE | |
| BY | |
| ORIGINAL SURVEY | |
| SWIFTED | |
| NOTE BOOK | |
| TEMPLATE | |
| AREAS | |
| AREAS CHECKED | |



| | |
|-----------|--|
| DATE | |
| BY | |
| REVISIONS | |
| NO. | |
| DATE | |
| BY | |
| REVISIONS | |
| NO. | |
| DATE | |
| BY | |
| REVISIONS | |
| NO. | |

| | |
|-----------|--|
| DATE | |
| BY | |
| REVISIONS | |
| NO. | |
| DATE | |
| BY | |
| REVISIONS | |
| NO. | |
| DATE | |
| BY | |
| REVISIONS | |
| NO. | |

FILE NAME = Z:\08056_Shaw_Creek\vdgn\Design\Final\Plotsheet
 199-138-0468352-sht-ssht1.dgn

| | | |
|-------------------------------|-----------------|-----------|
| USER NAME = jd | DESIGNED - | REVISED - |
| 199-138-0468352-sht-ssht1.dgn | DRAWN - JD | REVISED - |
| PLOT SCALE = 20.0000' / IN. | CHECKED - SD | REVISED - |
| PLOT DATE = 10/16/2009 | DATE - 10/15/09 | REVISED - |

**STATE OF ILLINOIS
DEPARTMENT OF TRANSPORTATION**

CROSS SECTIONS

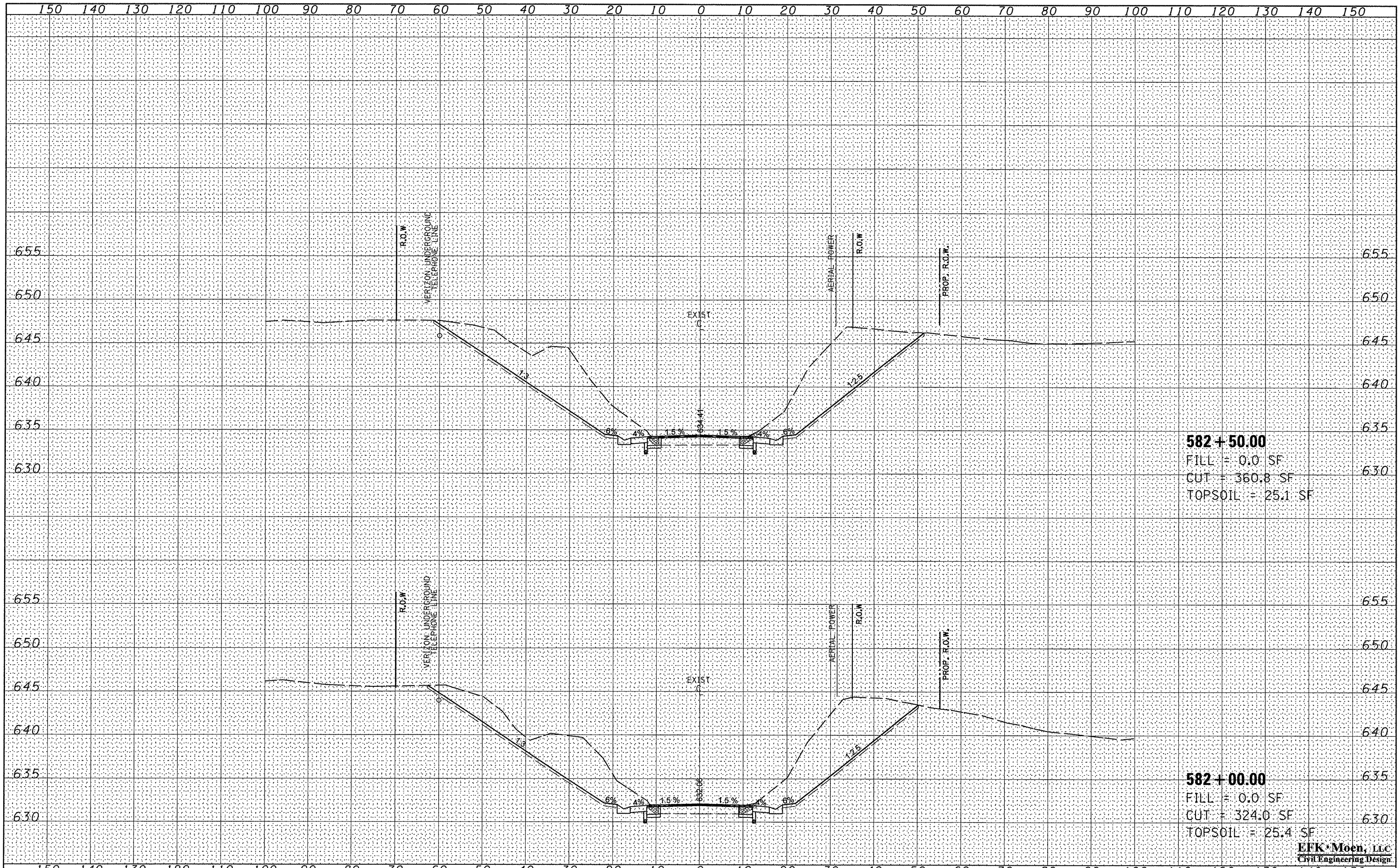
SCALE: 5' V : 10' H SHEET NO. 33 OF 40 SHEETS STA. 581+00.00 TO STA. 581+50.00

| | | | | |
|---------------------|---------|---------------------------|--------------|-----------|
| F.A.P. RTE. | SECTION | COUNTY | TOTAL SHEETS | SHEET NO. |
| 685 | 37BR-1 | MCDONOUGH | 138 | 131 |
| FED. ROAD DIST. NO. | | ILLINOIS FED. AID PROJECT | | |
| | | CONTRACT NO. 68352 | | |

EFK Moen, LLC
Civil Engineering Design

| | |
|---------------|--|
| DATE | |
| BY | |
| FINAL SURVEY | |
| SUBMITTED | |
| NOTE BOOK | |
| TEMPLATE | |
| AREAS | |
| AREAS CHECKED | |

| | |
|-----------------|--|
| DATE | |
| BY | |
| ORIGINAL SURVEY | |
| SUBMITTED | |
| NOTE BOOK | |
| TEMPLATE | |
| AREAS | |
| AREAS CHECKED | |



582+50.00
 FILL = 0.0 SF
 CUT = 360.8 SF
 TOPSOIL = 25.1 SF

582+00.00
 FILL = 0.0 SF
 CUT = 324.0 SF
 TOPSOIL = 25.4 SF

EFK Moen, LLC
 Civil Engineering Design

| | |
|-----------|--|
| FILE NAME | Z:\08056.Show.Creek\dgn\Design\Final\Plotsheet |
| USER NAME | jd |
| DESIGNED | - |
| DRAWN | - JD |
| CHECKED | - SD |
| DATE | - 10/15/09 |

| | | | |
|----------|------------|---------|---|
| DESIGNED | - | REVISED | - |
| DRAWN | - JD | REVISED | - |
| CHECKED | - SD | REVISED | - |
| DATE | - 10/15/09 | REVISED | - |

STATE OF ILLINOIS
DEPARTMENT OF TRANSPORTATION

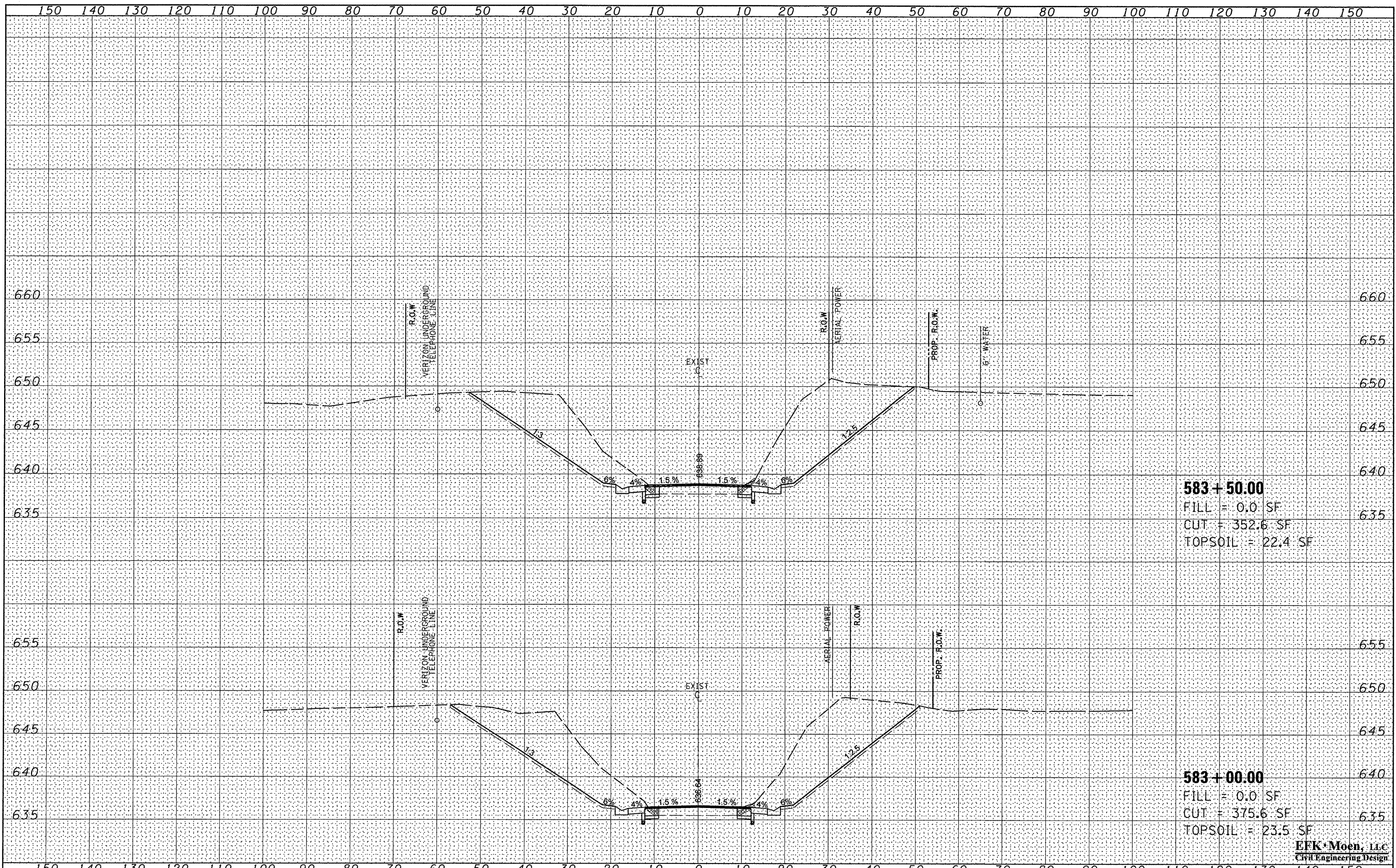
CROSS SECTIONS

SCALE: 5'V = 10'H SHEET NO. 34 OF 40 SHEETS STA. 582+00.00 TO STA. 582+50.00

| | | | | |
|---------------------|---------|---------------------------|--------------|-----------|
| F.A.P. RTE. | SECTION | COUNTY | TOTAL SHEETS | SHEET NO. |
| 685 | 37BR-1 | MCDONOUGH | 138 | 132 |
| FED. ROAD DIST. NO. | | ILLINOIS FED. AID PROJECT | | |
| | | CONTRACT NO. 68352 | | |

| | |
|----------|--|
| DATE | |
| BY | |
| APPROVED | |
| NOTED | |
| TEMPLATE | |
| AREAS | |
| CHECKED | |
| NO. | |

| | |
|----------|--|
| DATE | |
| BY | |
| APPROVED | |
| NOTED | |
| TEMPLATE | |
| AREAS | |
| CHECKED | |
| NO. | |



583+50.00
 FILL = 0.0 SF
 CUT = 352.6 SF
 TOPSOIL = 22.4 SF

583+00.00
 FILL = 0.0 SF
 CUT = 375.6 SF
 TOPSOIL = 23.5 SF

EFK Moen, LLC
 Civil Engineering Design

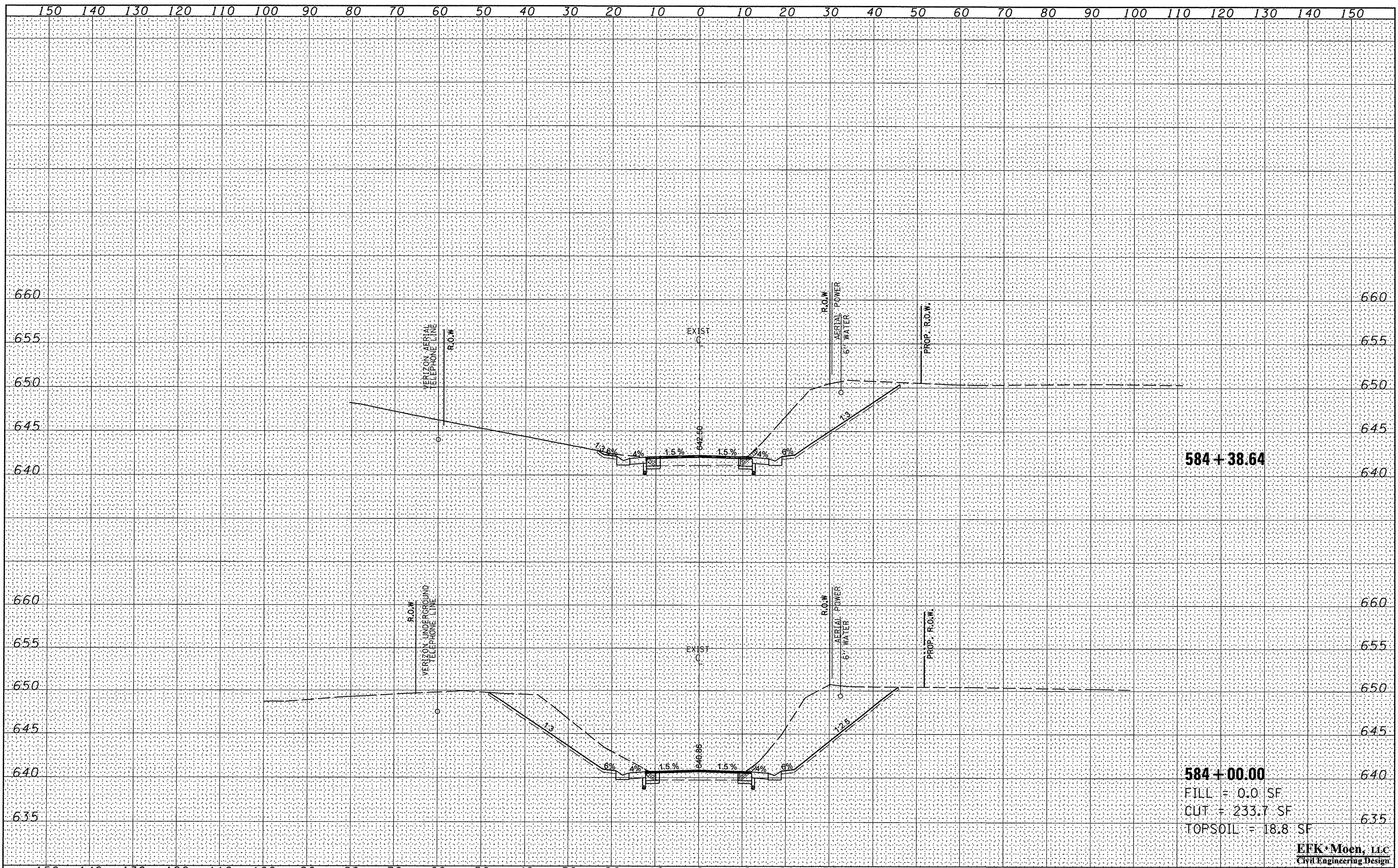
FILE NAME = Z:\088956_Show_Creek\Design\Final\Plotsheet
 USER NAME = jd
 PLOT SCALE = 20.0000' / IN.
 PLOT DATE = 10/16/2009

DESIGNED - JD
 DRAWN - JD
 CHECKED - SD
 DATE - 10/15/09

STATE OF ILLINOIS
 DEPARTMENT OF TRANSPORTATION

CROSS SECTIONS
 SCALE: 5'V : 10'H SHEET NO. 35 OF 40 SHEETS STA. 583+00.00 TO STA. 583+50.00

| | | | | |
|---------------------|---------|---------------------------|--------------|-----------|
| F.A.P. RTE. | SECTION | COUNTY | TOTAL SHEETS | SHEET NO. |
| 685 | 37BR-1 | MCDONOUGH/ILLINOIS | 138 | 133 |
| FED. ROAD DIST. NO. | | ILLINOIS FED. AID PROJECT | | |
| | | CONTRACT NO. 68352 | | |



584 + 38.64

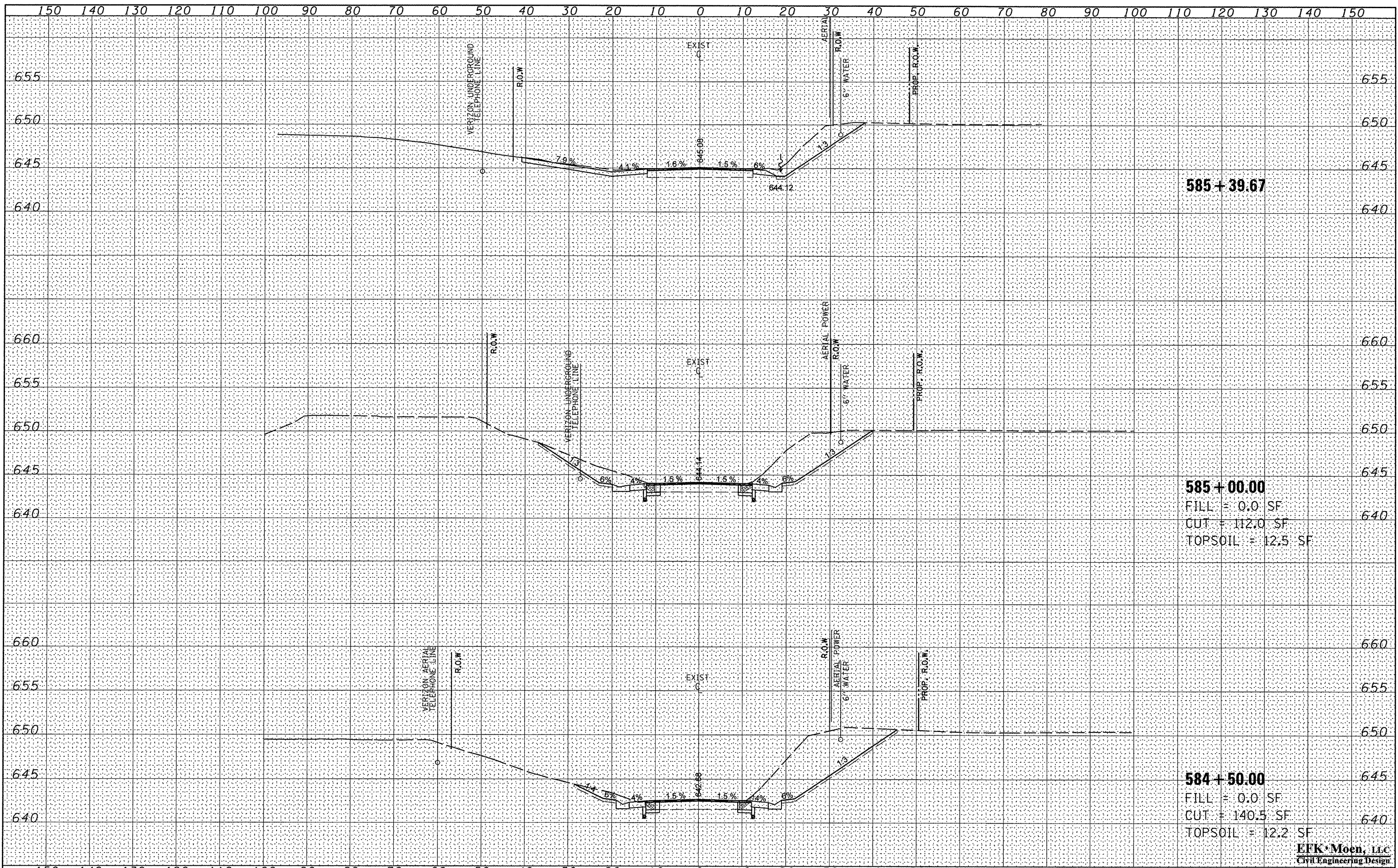
584 + 00.00

FILL = 0.0 SF
 CUT = 233.7 SF
 TOPSOIL = 18.8 SF

EFK Moen, LLC
 Civil Engineering Design

| | |
|---------------|--|
| DATE | |
| BY | |
| FINAL SURVEY | |
| SURVEYED | |
| NOTE BOOK | |
| TEMPLE | |
| AREAS | |
| AREAS CHECKED | |

| | |
|-----------------|--|
| DATE | |
| BY | |
| ORIGINAL SURVEY | |
| SURVEYED | |
| NOTE BOOK | |
| TEMPLE | |
| AREAS | |
| AREAS CHECKED | |



585 + 39.67

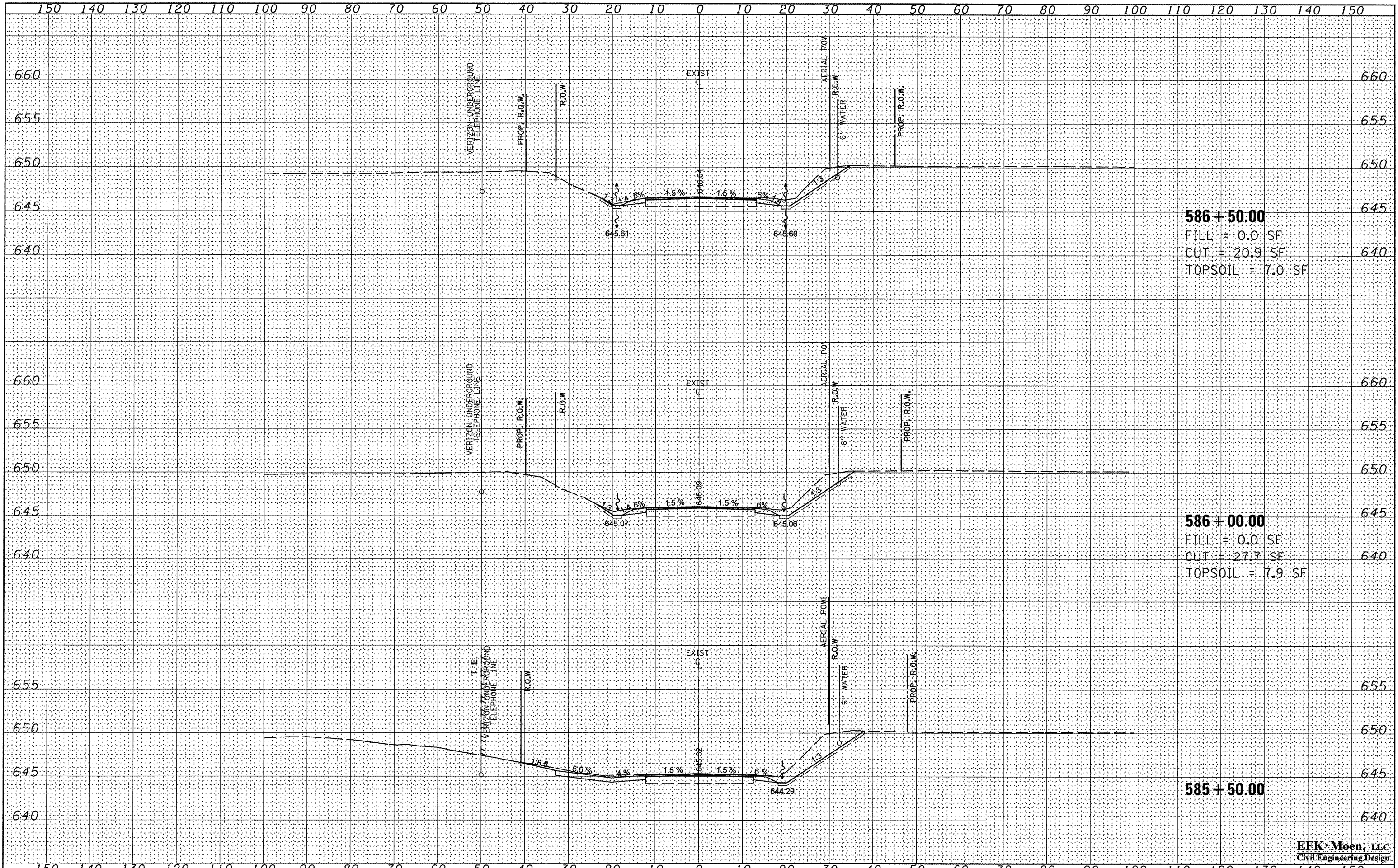
585 + 00.00
 FILL = 0.0 SF
 CUT = 112.0 SF
 TOPSOIL = 12.5 SF

584 + 50.00
 FILL = 0.0 SF
 CUT = 140.5 SF
 TOPSOIL = 12.2 SF

EFK Moen, LLC
 Civil Engineering Design

| | |
|-----------|--|
| DATE | |
| BY | |
| DESIGNED | |
| DRAWN | |
| CHECKED | |
| DATE | |
| USER NAME | |
| FILE NAME | |
| DESIGNED | |
| DRAWN | |
| CHECKED | |
| DATE | |
| USER NAME | |
| FILE NAME | |

| | |
|-----------|--|
| DATE | |
| BY | |
| DESIGNED | |
| DRAWN | |
| CHECKED | |
| DATE | |
| USER NAME | |
| FILE NAME | |
| DESIGNED | |
| DRAWN | |
| CHECKED | |
| DATE | |
| USER NAME | |
| FILE NAME | |



586 + 50.00
 FILL = 0.0 SF
 CUT = 20.9 SF
 TOPSOIL = 7.0 SF

586 + 00.00
 FILL = 0.0 SF
 CUT = 27.7 SF
 TOPSOIL = 7.9 SF

585 + 50.00

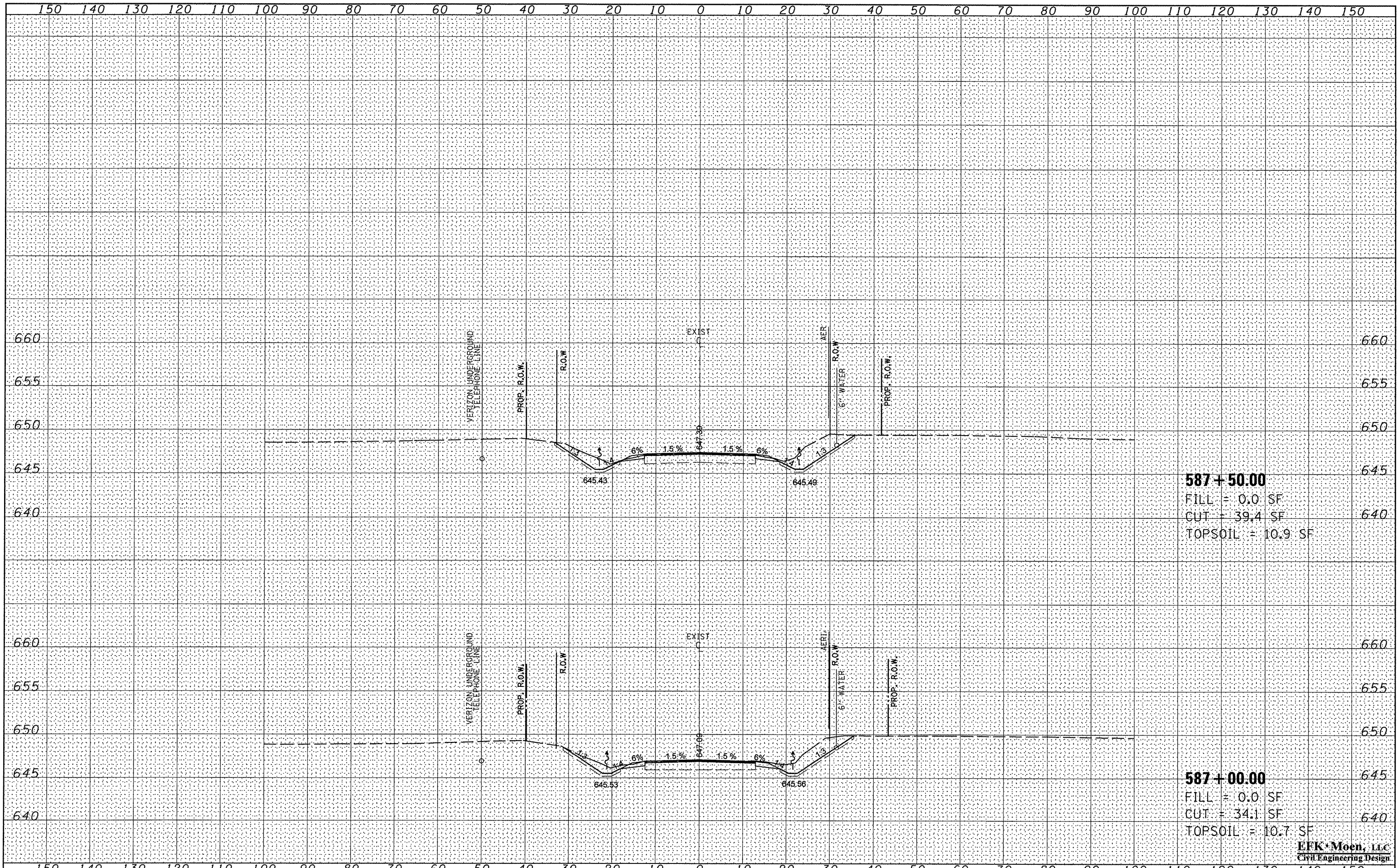
EFK Moen, LLC
 Civil Engineering Design

| | |
|---------------|--|
| DATE | |
| BY | |
| FINAL SURVEY | |
| COPIED | |
| PLOTTED | |
| TEMPLATE | |
| AREAS | |
| AREAS CHECKED | |
| NO. | |

| | |
|-----------------|--|
| DATE | |
| BY | |
| ORIGINAL SURVEY | |
| COPIED | |
| PLOTTED | |
| TEMPLATE | |
| AREAS | |
| AREAS CHECKED | |
| NO. | |

| | |
|---------------|--|
| DATE | |
| BY | |
| SURVEYED | |
| NOTED | |
| TEMPERATURE | |
| AREAS | |
| AREAS CHECKED | |
| NO. | |

| | |
|-----------------|--|
| DATE | |
| BY | |
| ORIGINAL SURVEY | |
| PICTURED | |
| TEMPERATURE | |
| AREAS | |
| AREAS CHECKED | |
| NO. | |



587+50.00
 FILL = 0.0 SF
 CUT = 39.4 SF
 TOPSOIL = 10.9 SF

587+00.00
 FILL = 0.0 SF
 CUT = 34.1 SF
 TOPSOIL = 10.7 SF

EFK Moen, LLC
 Civil Engineering Design

| | | | | | | | | | | |
|--|-----------------|------------|-----------|---|-----------------------|--------------------|----------------|------------------|------------------|---------------|
| FILE NAME = Z:\08056.Shaw.Creek\dgn\Design\Final\Plotsheet | USER NAME = jd | DESIGNED - | REVISED - | STATE OF ILLINOIS DEPARTMENT OF TRANSPORTATION | CROSS SECTIONS | F.A.P. RTE. 685 | SECTION 37BR-1 | COUNTY MCDONOUGH | TOTAL SHEETS 138 | SHEET NO. 137 |
| 199-138-0468352-sht-ssht1.dgn | DRAWN - JD | REVISED - | | | | CONTRACT NO. 68352 | | | | |
| PLOT SCALE = 20.00000' / IN. | CHECKED - SD | REVISED - | | | | | | | | |
| PLOT DATE = 10/16/2009 | DATE - 10/15/09 | REVISED - | | | | | | | | |

SCALE: 5' V : 10' H SHEET NO. 39 OF 40 SHEETS STA. 587+00.00 TO STA. 587+50.00

FED. ROAD DIST. NO. ILLINOIS FED. AID PROJECT

