

F.A.P. RTE.	SECTION	COUNTY	TOTAL SHEETS	SHEET NO.
325	(19VBR)BR	COLES	92	1
FED. ROAD DIST. NO.	ILLINOIS	CONTRACT NO. 74149		

**INDEX OF SHEETS**

SHEET NO.	DESCRIPTION
<b>ROADWAY PLANS</b>	
11	COVER SHEET
12	HIGHWAY STANDARDS, GENERAL NOTES AND COMMITMENTS
13	SUMMARY OF QUANTITIES
14	TYPICAL SECTIONS
15	SCHEDULES OF QUANTITIES
16	ALIGNMENT, TIES AND BENCHMARKS
17	45/IL 16 PLAN
18	45/IL 16 PROFILES
19	STAGE I TRAFFIC CONTROL PLAN
20	STAGE II TRAFFIC CONTROL PLAN
21	EXISTING ROUTE SIGNS
22	TEMPORARY DETOUR PLAN
23	EROSION CONTROL, DRAINAGE AND UTILITIES PLAN
24	PAVEMENT MARKING PLAN
25	TRAFFIC SIGNAL MODIFICATIONS
26	ANCHOR SLAB AND RAILING DETAILS
27	URBAN ENTRANCE DETAIL & SCHEDULE WITH SIDEWALK
28	SW RETAINING WALL REMOVAL AND GRADING DETAILS
29	MISCELLANEOUS DETAILS
<b>STRUCTURE PLANS</b>	
30	GENERAL PLAN
31	GENERAL DATA
32	TEMPORARY SOIL RETENTION SYSTEM
33	TOP OF SLAB ELEVATIONS
34	TOP OF WEST APPROACH SLAB ELEVATIONS
35	TOP OF EAST APPROACH SLAB ELEVATIONS
36	SUPERSTRUCTURE
37	SUPERSTRUCTURE DETAILS
38	WEST APPROACH SLAB DETAILS
39	EAST APPROACH SLAB DETAILS
40	ALUMINUM RAILING, TYPE L
41	PIPE HANDRAIL
42	PREFORMED JOINT STRIP SEAL
43	WEST ABUTMENT
44	WEST ABUTMENT DETAILS
45	EAST ABUTMENT
46	EAST ABUTMENT DETAILS
47	PIER 1
48	PIER 2
49	PIER 3
50	PIER DETAILS
51	NE RETAINING WALL
52	SW RETAINING WALL
53	SE RETAINING WALL
54	RETAINING WALL DETAILS
55	METAL SHELL PILE DETAILS
56	BAR SPLICER DETAILS
57, 59	SOIL BORINGS
<b>EXISTING STRUCTURE PLANS</b>	
60-80	SN 015-0064 EXISTING PLANS
<b>CROSS SECTIONS</b>	
81-89	IL 16 CROSS SECTIONS
90-92	US 45 CROSS SECTIONS

**STATE OF ILLINOIS  
DEPARTMENT OF TRANSPORTATION  
DIVISION OF HIGHWAYS**

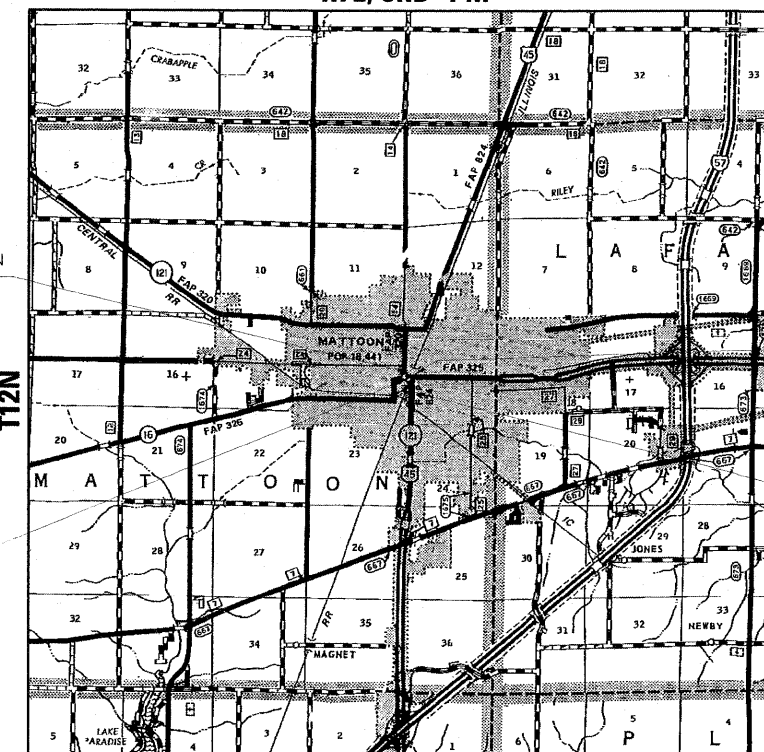
**PROPOSED  
HIGHWAY PLANS**

**FAP ROUTE 325 (IL 16)  
SECTION (19VBR)BR  
PROJECT: ESP-0325(051)  
COLES COUNTY**

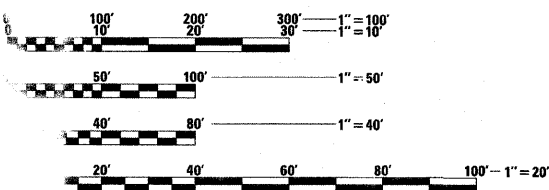

C - 97 - 042 - 06

**SUPERSTRUCTURE REPLACEMENT & WIDENING  
OVER CANADIAN NATIONAL RAILWAY**

R7E, 3RD PM



**LOCATION MAP**



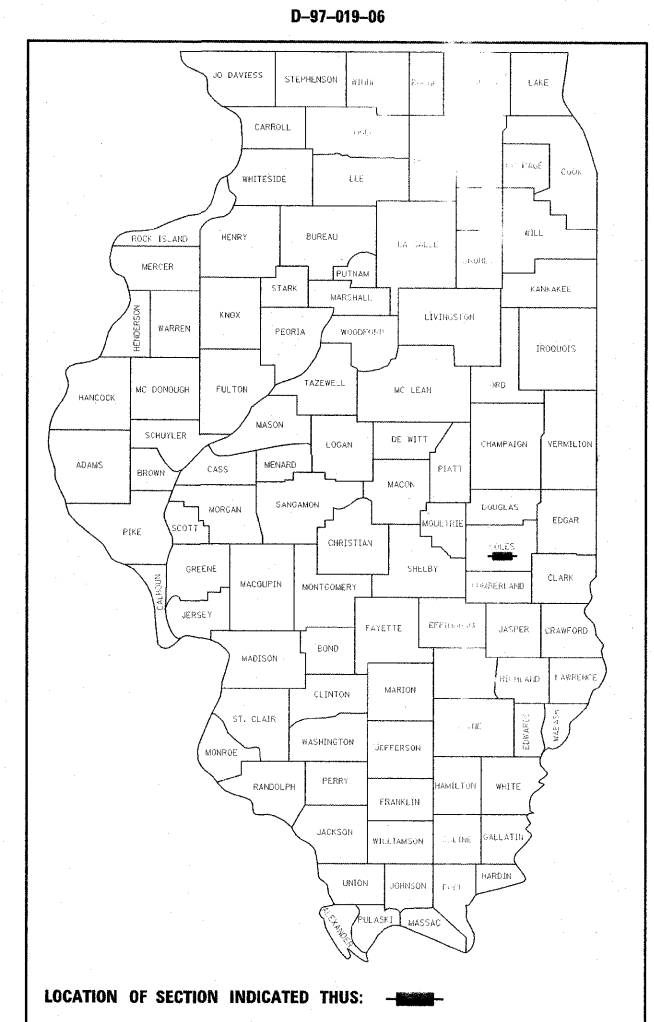
SIZE PLANS HAVE BEEN PREPARED USING STANDARD ENGINEERING SCALES. REDUCED SIZED PLANS WILL NOT FORM TO STANDARD SCALES. IN MAKING MEASUREMENTS ON REDUCED PLANS, THE ABOVE SCALES MAY BE USED.



*Richard D. Payne* DATE: 08/03/09  
ILLINOIS PROFESSIONAL LICENSE NO. 37421  
(EXPIRATION DATE: 11-30-09)

GROSS LENGTH = 440 FT. = 0.083 MI.  
NET LENGTH = 440 FT. = 0.083 MI.

**DESIGN DESIGNATION  
N.A.**



LOCATION OF SECTION INDICATED THUS: [shaded box]

**FUNCTIONAL CLASSIFICATION: OTHER PRINCIPAL ARTERIAL**  
**DESIGN SPEED: 40 mph**  
**POSTED SPEED: 35 mph**  
**ADT: 16500 (2004), 20500(2024)**  
**PV: 91.6%**  
**TRUCKS: 8.4%**

**STATE OF ILLINOIS  
DEPARTMENT OF TRANSPORTATION  
DIVISION OF HIGHWAYS**

SUBMITTED August 10, 2009

*Robert L. Sussell*  
DEPUTY DIRECTOR OF HIGHWAYS, REGION ENGINEER

October 2, 2009  
*Charles J. Ingersoll*  
ENGINEER OF DESIGN AND ENVIRONMENT

October 2, 2009  
*Christine M. Reed*  
DIRECTOR OF HIGHWAYS, CHIEF ENGINEER

**PRINTED BY THE AUTHORITY  
OF THE STATE OF ILLINOIS**

UTILITY LOCATION INFORMATION FOR EXCAVATION  
892-0123

7 NO. (217)342-3951  
ENGINEER: TOM ROMAN  
MANAGER:  
MATTOON  
NO.: 74149