STATE OF ILLINOIS
DEPARTMENT OF TRANSPORTATION

ROUTE NO.	SECTION	COUNTY	TOTAL SHEETS	SHEET NO.
F.A.P. RTE. 91	*	Coles	65	21

SHEET NO. 2
20 SHEETS

*IN (19BR (T-1), (1,2 & 5) R5 & 1BR5-1

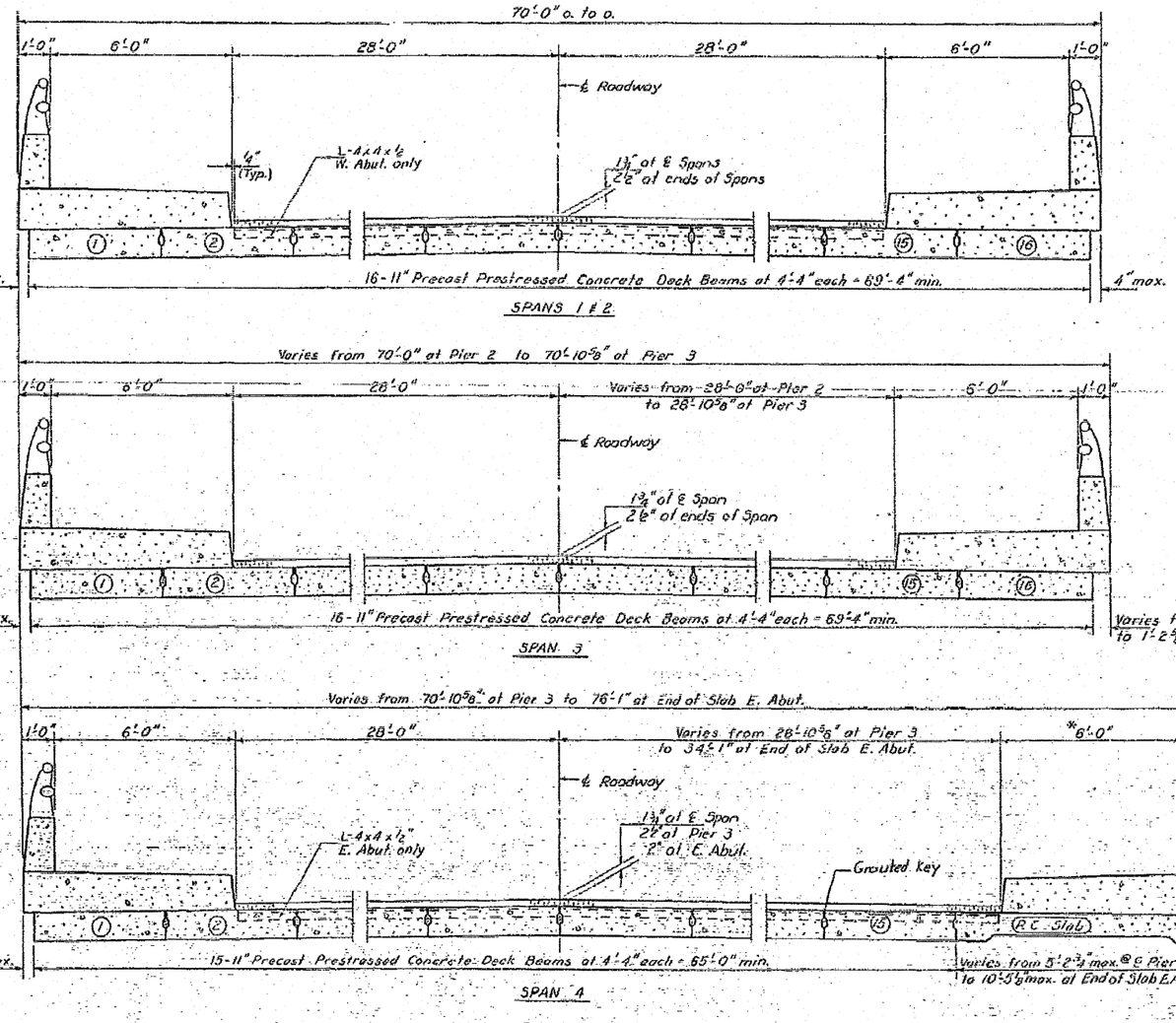

CROSS SECTIONS
(LOOKING EAST)

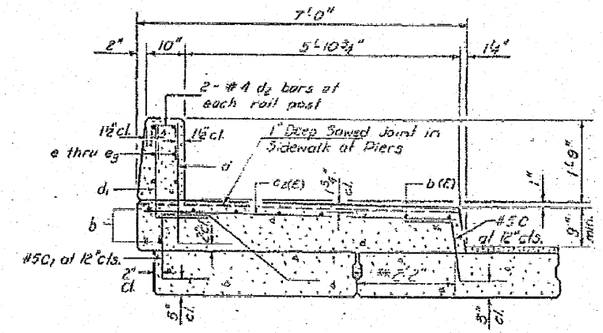

SECTION THRU SIDEWALK
Typical except for South Sidewalk Spans 3 & 4.
*Span 3: 2'-2" for first 13'-0", then varies to 10" at end of brn.
Span 4: 10" at Pier 3, then varies to 3" at 2'-5" from Pier 3.
(Measured at outside edge of beam)

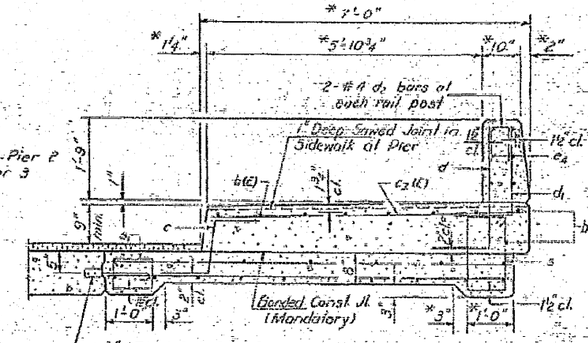

SECTION THRU SIDEWALK
South Sidewalk Span 4

*These Dimensions are Radial. All other dimensions are at Rt. ∠ to ℄ Roadway.

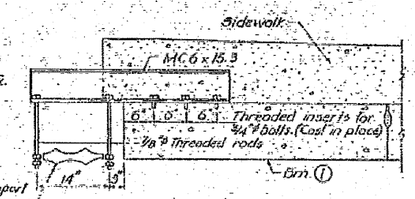

Pipe roller support for 6"ϕ Pipe plus insulation.

PIPE SUPPORT DETAIL
(Included in struct. steel)
For Location See Sheet #5

NOTE: Work this Sheet with Sheets 3, 4 & 5.

SUPERSTRUCTURE
F.A.P. RT. 91 SEC. 19VBR
COLES COUNTY
STA. 30+63.74

DESIGNED	Mirian Ponciano
CHECKED	Richard Brunette
DRAWN	R. P. Summer 3-3
CHECKED	R.B.

March 3 1980
EXAMINER Carl E. Lunnemann
Engineer of Bridge and Structural Design
PASSED
Engineer of Bridges
APPROVED
Bureau of Bridges

FILE NAME = 0774149-sht-rem52.dgn	USER NAME = HAS	DESIGNED - MTD	REVISED -
		DRAWN - RJT	REVISED -
	PLOT SCALE = 0.0833 ' / IN.	CHECKED - MTD	REVISED -
	PLOT DATE = 7/31/2009 2:21:39 PM	DATE - AUGUST 3, 2009	REVISED -

STATE OF ILLINOIS
DEPARTMENT OF TRANSPORTATION

SN 015-0064 EXISTING PLANS

SCALE: NONE | SHEET NO. 2 OF 21 SHEETS | STA. | TO STA.

F.A.P. RTE.	SECTION	COUNTY	TOTAL SHEETS	SHEET NO.
325	(19VBR)BR	COLES	92	61

CONTRACT NO. 74149

FED. ROAD DIST. NO. | ILLINOIS | FED. AID PROJECT