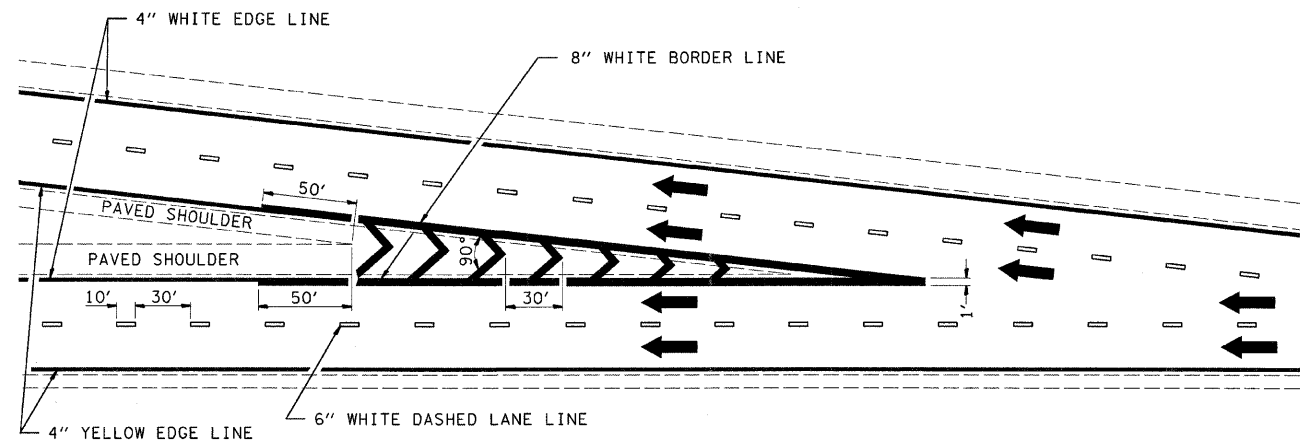
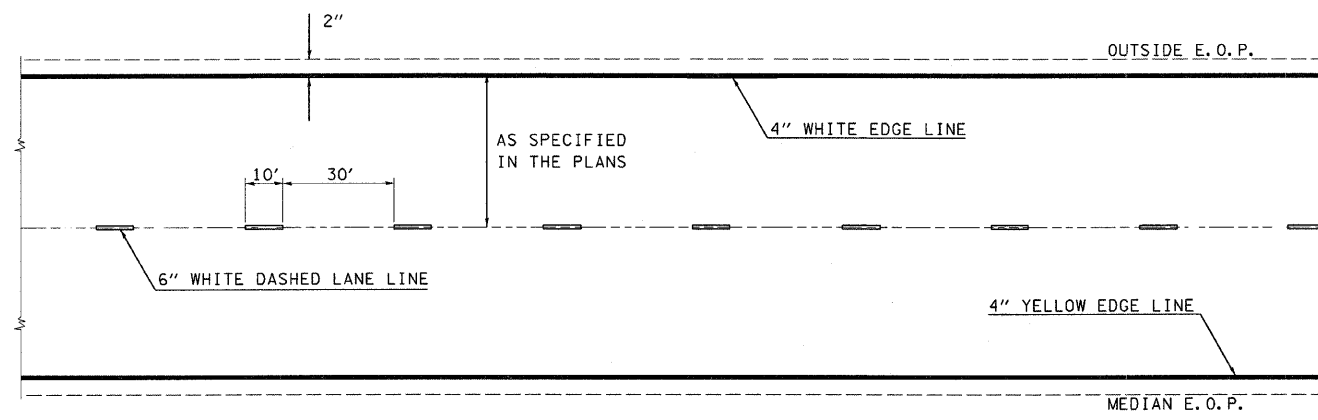


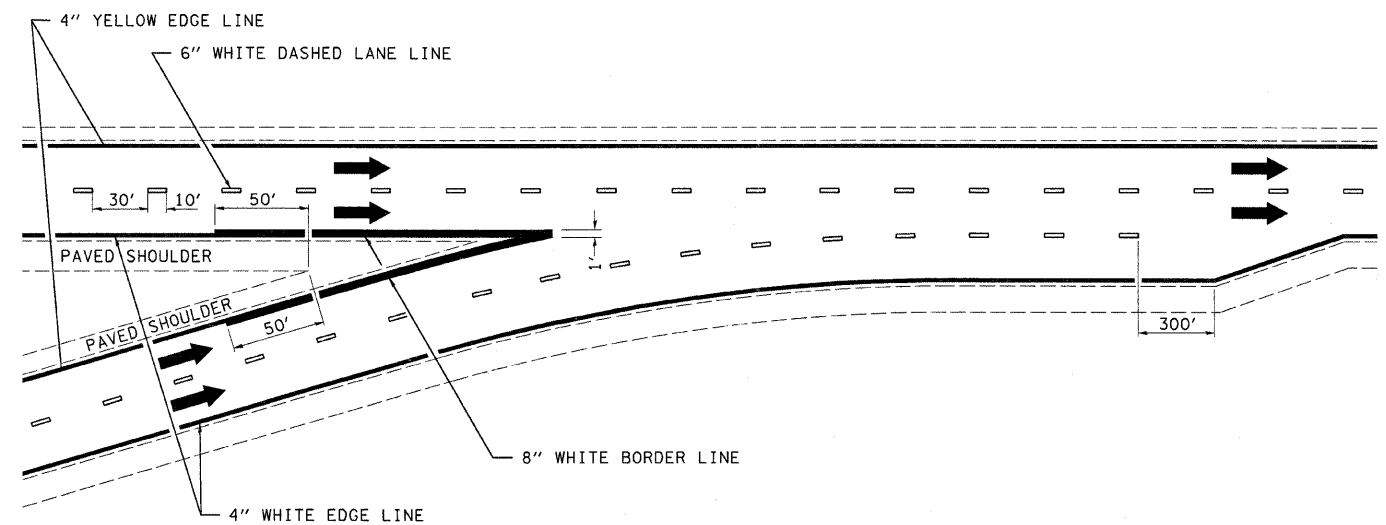
TYPICAL EXIT RAMP MARKING



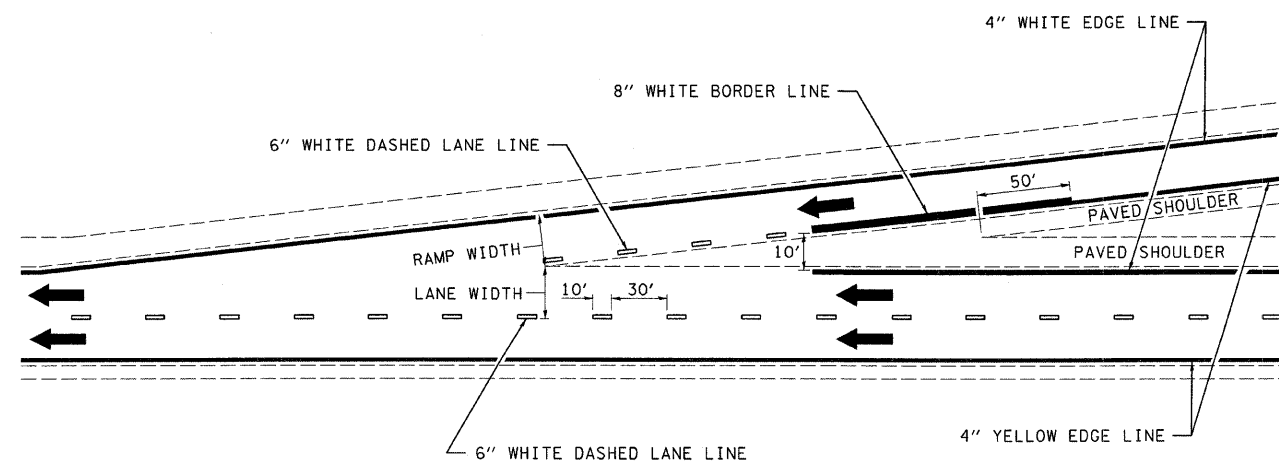
TYPICAL DIVERGENCE MARKING



TYPICAL CENTERLINE & EDGELINE MARKINGS



TYPICAL CONVERGENCE MARKING



TYPICAL ENTRANCE RAMP MARKING

NOT TO SCALE

FILE NAME =  
c:\pwork\pwork\TEASLEYCK\dms52805\

USER NAME = teasleyck  
74253-shr-details.dgn  
PLOT SCALE = 58.0000 ' / IN.  
PLOT DATE = 10/6/2009

DESIGNED -  
DRAWN -  
CHECKED -  
DATE -

REVISED - MMD 12-99  
REVISED - DRM 08-04  
REVISED - MKS 04-08  
REVISED -

STATE OF ILLINOIS  
DEPARTMENT OF TRANSPORTATION

TYPICAL APPLICATION OF INTERCHANGE PAVEMENT MARKING

SCALE: SHEET NO. OF SHEETS STA. TO STA.

F.A.I. RTE.	SECTION	COUNTY	TOTAL SHEETS	SHEET NO.
57	(25-8)RS	Effingham	15	14
FED. ROAD DIST. NO. ILLINOIS FED. AID PROJECT			CONTRACT NO. 74253	