

F.A.U. RTE.	SECTION	COUNTY	TOTAL SHEETS	SHEET NO.
9181	52BR	ST. CLAIR	41	1
ILLINOIS CONTRACT NO. 76120				

STATE OF ILLINOIS
DEPARTMENT OF TRANSPORTATION
DIVISION OF HIGHWAYS

**PROPOSED
HIGHWAY PLANS**

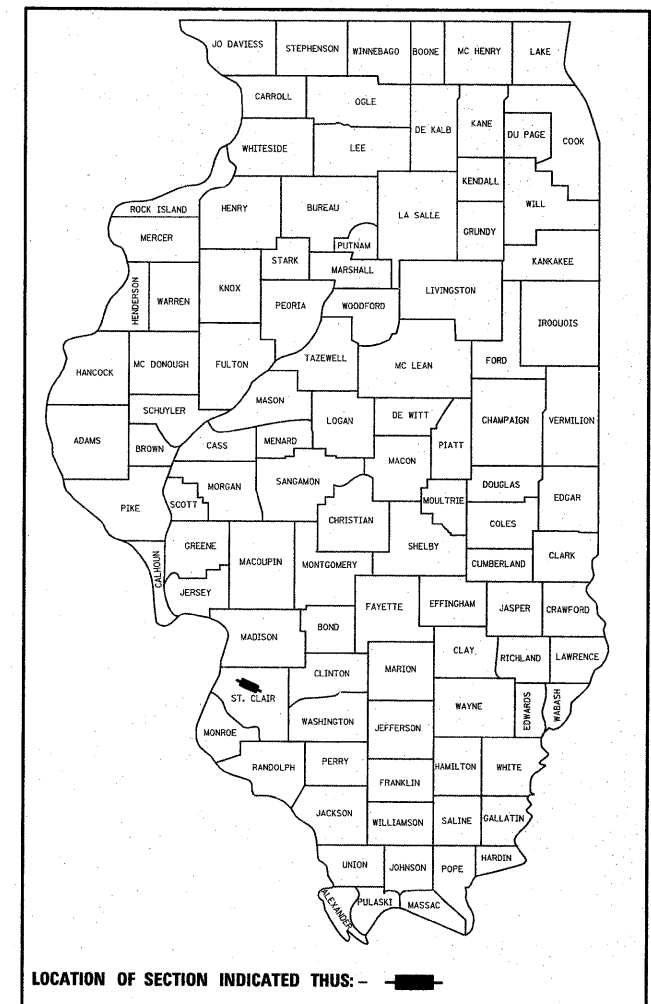
FAU ROUTE 9181 (SUMMIT AVENUE)
SECTION 52BR

BRIDGE DECK REPLACEMENT
ST. CLAIR COUNTY

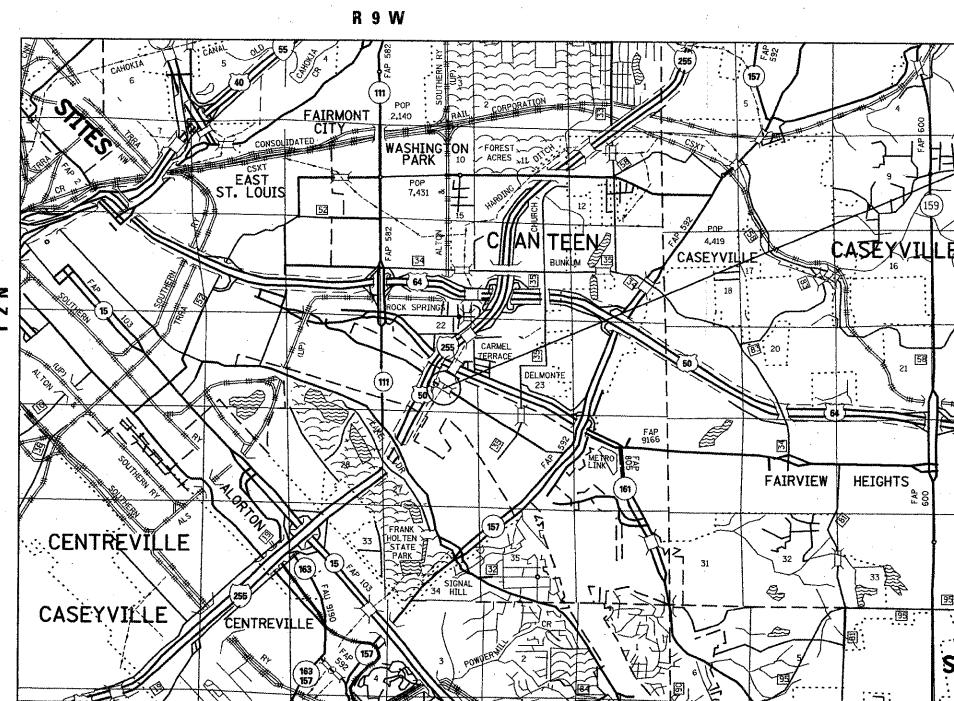
C-98-064-05

FOR INDEX OF SHEETS, SEE SHEET NO. 2

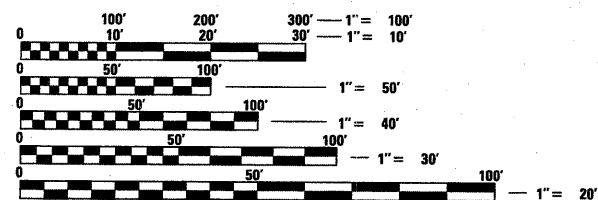
D-98-044-98



LOCATION OF SECTION INDICATED THUS: — ■ —



PROJECT LOCATION
STA 39+89.80
3 SPAN REINFORCED CONCRETE DECK ON
CONTINUOUS STEEL I-BEAM GIRDERS;
2 SPANS @ 31.75' AND 1 SPAN @ 44.00'
SUPPORTED ON REINFORCED CONCRETE PIERS
AND REINFORCED CONCRETE ABUTMENTS
SN 082-0136

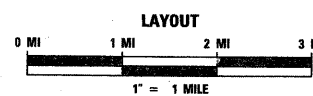


FULL SIZE PLANS HAVE BEEN PREPARED USING STANDARD ENGINEERING SCALES. REDUCED SIZED PLANS WILL NOT CONFORM TO STANDARD SCALES. IN MAKING MEASUREMENTS ON REDUCED PLANS, THE ABOVE SCALES MAY BE USED.

J.U.L.I.E.
JOINT UTILITY LOCATION INFORMATION FOR EXCAVATION
1-800-892-0123
OR 811

PROJECT ENGINEER: PATTI LEBEAU (618) 346-3179
SQUAD CONTACT: ART MUEHLFELD (618) 346-3209

CONTRACT NO. 76120



LAYOUT
GROSS LENGTH = 107.5 FT. = .02 MILE
NET LENGTH = 107.5 FT. = .02 MILE
LONGITUDE - 90.08006
LATITUDE - 38.60484

STATE OF ILLINOIS
DEPARTMENT OF TRANSPORTATION
DIVISION OF HIGHWAYS

SUBMITTED Oct 14 20 09
My C. Harris
DEPUTY DIRECTOR OF HIGHWAYS, REGION 5 ENGINEER

December 4 20 09
Charles G. Ingersoll
ENGINEER OF DESIGN AND ENVIRONMENT

December 4 20 09
Christine M. Reed
DIRECTOR OF HIGHWAYS, CHIEF ENGINEER

**PRINTED BY THE AUTHORITY
OF THE STATE OF ILLINOIS**