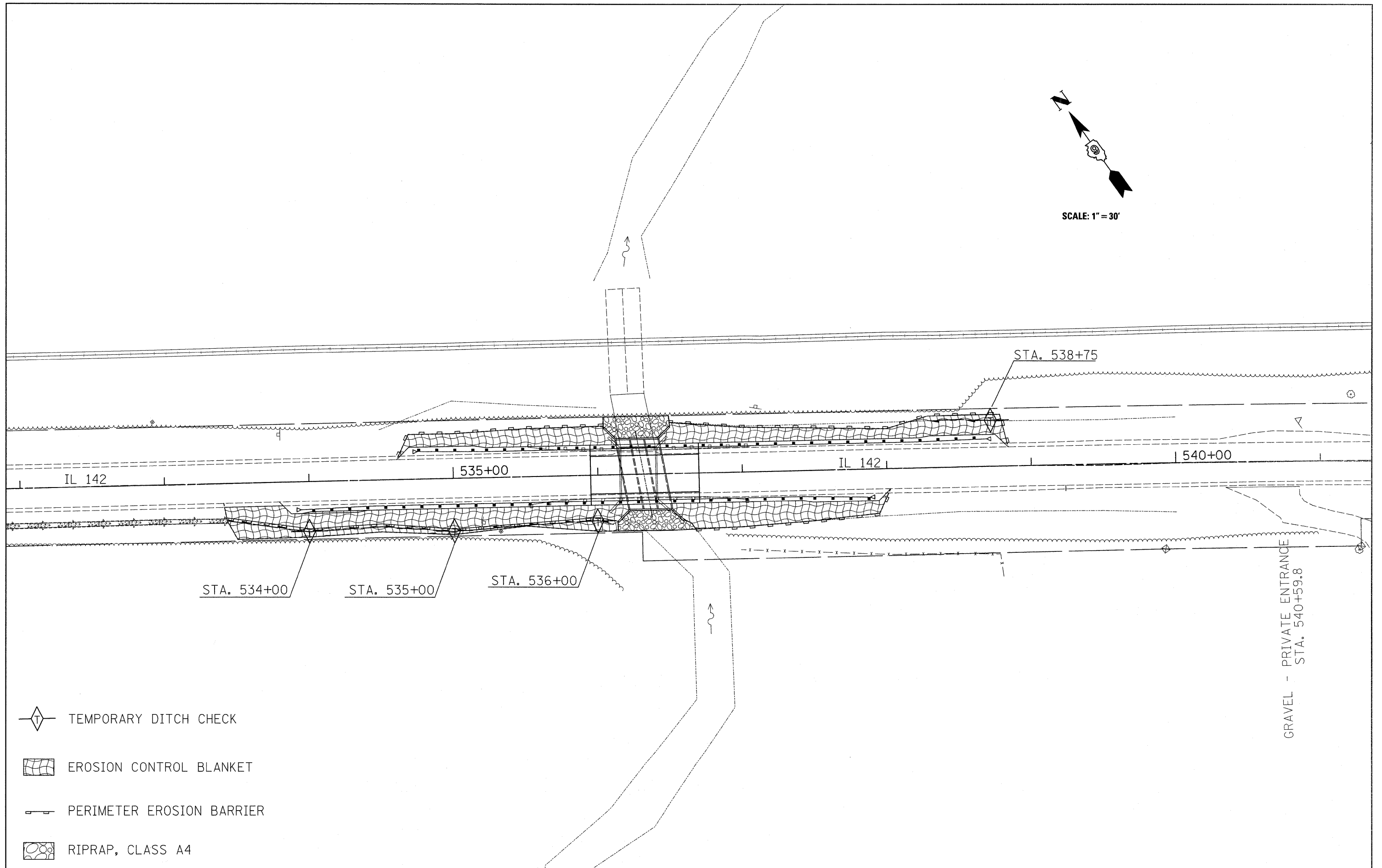






SCALE: 1" = 30'



-  TEMPORARY DITCH CHECK
-  EROSION CONTROL BLANKET
-  PERIMETER EROSION BARRIER
-  RIPRAP, CLASS A4

FILE NAME =	USER NAME = #USER#	DESIGNED -	REVISED -	STATE OF ILLINOIS DEPARTMENT OF TRANSPORTATION	EROSION PLAN IL 142 OVER UNNAMED STREAM			F.A. RTE.	SECTION	COUNTY	TOTAL SHEETS	SHEET NO.
#FILEL#		DRAWN -	REVISED -		849	113B-1	JEFFERSON	24	12			
	PLOT SCALE = #SCALE#	CHECKED -	REVISED -		CONTRACT NO. 78085							
	PLOT DATE = #DATE#	DATE -	REVISED -		SCALE:	SHEET NO.	OF	SHEETS	STA.	TO STA.	FED. ROAD DIST. NO.	ILLINOIS FED. AID PROJECT