

INDEX OF SHEETS

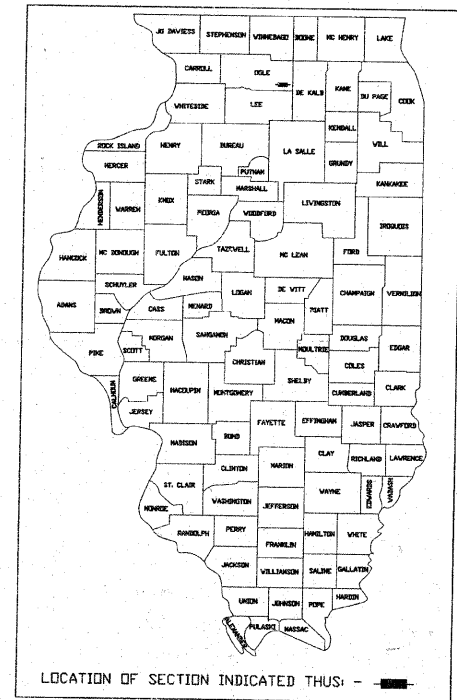
DESCRIPTION	SHEET NO
Title Sheet	1
General Note, Summary of Quantities, Typicals	2
Washington St - 1st Av. to UPRR	3
Washington St/Lincoln Hwy - UPRR to 4th Av.	4
Lincoln Hwy - 4th Av to 5th Av	5
4th Av. - 6th St. to Main St.	6
Cross Sections	7
Details	8
Details	9
Traffic Control - Detour Route	10

STANDARDS

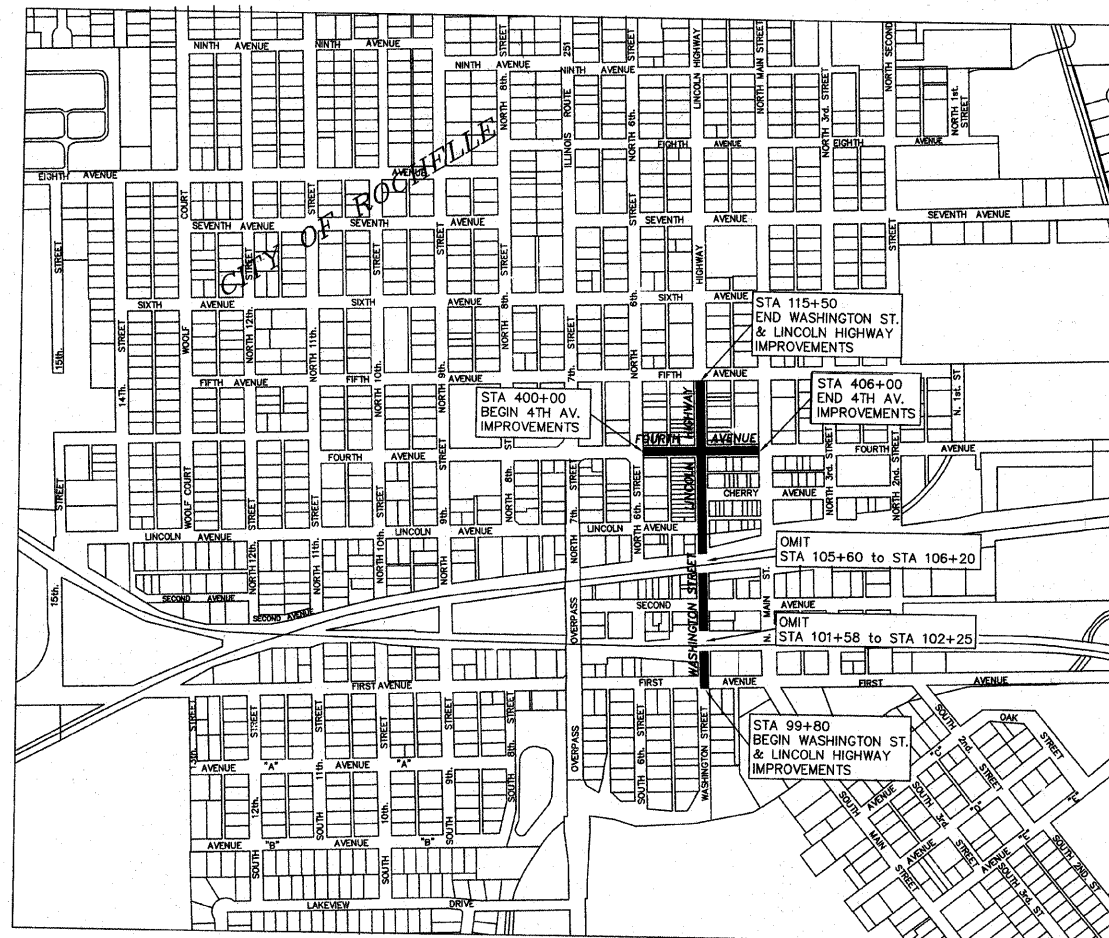
NUMBER	TITLE
280001-05	Temporary Erosion Control Systems
602401-02	Manhole, Type A
602601-02	Precast Reinforced Concrete Flat Slab Top
602701-02	Manhole Steps
604001-03	Frame and Lids, Type 1
606001-04	Concrete Curb Type B and Combination Concrete Curb and Gutter
701006-03	Off-Rd Operations, 2L, 2W, 15' (4.5m) to 24" (600mm) From Pavement Edge
701011-02	Off-Rd Moving Operations 2L, 2W, Day Only
701301-03	Lane Closure, 2L, 2W Short Time Operations
701501-05	Urban Lane Closure 2L, 2W, Undivided
701801-04	Lane Closure Multilane 1W or 2W Crosswalk or Sidewalk Closure
701901-01	Traffic Control Devices
720011-01	Metal Post for Signs, Markers & Delineators
728001-01	Telescoping Steel Sign Support
729001-01	Applications of Types A & B Metal Post (For Signs & Markers)
780001-02	Typical Pavement Markings

STATE OF ILLINOIS
DEPARTMENT OF TRANSPORTATION
DIVISION OF HIGHWAYS
PLANS FOR PROPOSED
AMERICAN RECOVERY REINVESTMENT ACT
FEDERAL AND LOCAL FUNDING
STREET REHABILITATION/RESURFACING PROJECT
FAU 5455 (LINCOLN HWY/WASHINGTON ST) - 1st Ave to 5th Ave/
FAU 5445 (4th Avenue) - 6th St to Main St
SECTION: 09-00105-00-RS
PROJECT: ARA - 5061(013)
JOB NO: C-92-187-09
CITY OF ROCHELLE
OGLE COUNTY
CONTRACT NO: 85490

Route No.	Section	County	Total Sheets	Sheet No.
5455/5445	09-00105-00-RS	OGLE	10	1
Illinois Project: 5061(013)				
Contract No: 85490				



PRINTED BY AUTHORITY OF THE STATE OF ILLINOIS




Location Map
Not to Scale

Gross Length of Improvements = 2164 Feet or 0.41 Miles
 Net Length of Improvements = 2059 Feet or 0.39 Miles

I, SAMUEL C. TESREAU, A FULLY REGISTERED PROFESSIONAL ENGINEER UNDER THE LAWS OF THE STATE OF ILLINOIS, HEREBY CERTIFY THAT THIS PLAN, SPECIFICATION OR REPORT WAS PREPARED BY MYSELF OR UNDER MY DIRECT SUPERVISION

Signed: *Samuel C. Tesreau*
 SAMUEL C. TESREAU, P.E.
 CITY ENGINEER
 LICENSE EXPIRES 11/30/2009



Date: 11/1/2009


AGENCY RESPONSIBLE FOR LETTING

Approved: 11-3-2009
Ken Altman
 City Manager, City of Rochelle

Passed: NOV 6 2009 2009
George F. Gunn
 District 2 Engineer of Local Roads

Released for Bid Based on Limited Review: NOV 6 2009 2009
George F. Gunn
 Deputy Director of Highways Region 2 Engineer

CALL BEFORE YOU DIG
 CALL 811 or 1-800-892-0123
 48 hours/2 working days prior to digging.



LINCOLN HIGHWAY/WASHINGTON STREET:
 ADT = 4800 (2009) <1% TRUCKS
 URBAN MINOR ARTERIAL

4TH AVENUE:
 ADT = 2600 (2009) <1% TRUCKS
 COLLECTOR

City of Rochelle
Engineering Division
 417 N. 6th St. Rochelle, IL 61068

PROJECT ENGINEER: SAM TESREAU, (815) 561-2023
 FIELD TECHNICIAN: CURT WARD, (815) 561-2025