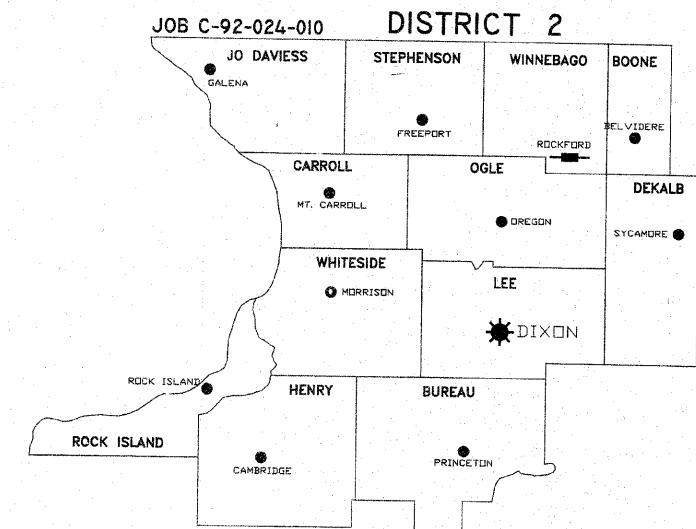


STATE OF ILLINOIS
DEPARTMENT OF TRANSPORTATION
DIVISION OF HIGHWAYS

F.A.U. 5126 (LONGWOOD STREET)
(BENTON STREET TO Y BOULEVARD)
CITY OF ROCKFORD, WINNEBAGO COUNTY
SECTION 09-00568-00-RS
JOB C-92-024-10
PROJECT ARA-5099(097)
CONTRACT 85492

COMMITMENTS - NONE

SECTION	COUNTY	TOTAL SHEETS	SHEET NO.
F.A.	WINNEBAGO	X	1
F.H.V.A. REG.	ILLINOIS PROJECT		



★ DISTRICT HEADQUARTERS
■ PROJECT LOCATION

INDEX OF SHEETS

SHEET NO.	TITLE
1	COVER
2	GENERAL NOTES
3-4	SUMMARY AND SCHEDULE OF QUANTITIES
5	TYPICAL SECTIONS
6	STORM WATER POLLUTION PREVENTION PLAN
7-9	PLAN AND PROFILES
10	DETOUR PLAN
11-13	STRIPING PLANS
14-21	IDOT DISTRICT 2 HIGHWAY STANDARDS
22	CITY OF ROCKFORD STANDARD DETAILS
23	RRWRD DETAILS

IDOT HIGHWAY STANDARDS

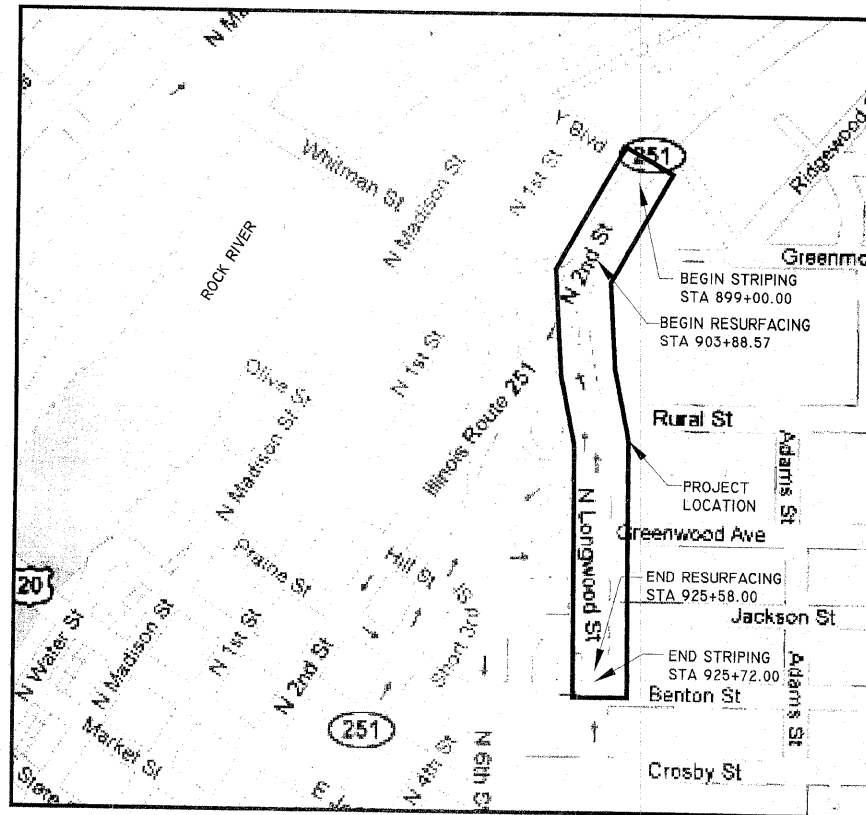
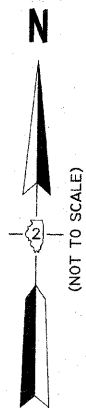
280001-05	TEMPORARY EROSION CONTROL SYSTEMS
420001-07	PAVEMENT JOINTS
424001-05	CURB RAMPS FOR SIDEWALKS
442101-07	CLASS B PATCHES
604001-03	FRAME AND LIDS TYPE I
606001-04	CONCRETE CURB TYPE B AND COMBINATION CONCRETE CURB AND GUTTER
606301-04	PC CONCRETE ISLANDS AND MEDIANS
606306-03	CORRUGATED PC CONCRETE MEDIANS
701411-06	LANE CLOSURE, MULTILANE, AT ENTRANCE OR EXIT RAMP, FOR SPEEDS ≥ 45 MPH
701601-06	URBAN LANE CLOSURE, MULTILANE, 1W OR 2W WITH NONTRANSVERSABLE MEDIAN
701701-06	URBAN LANE CLOSURE, MULTILANE INTERSECTION
701801-04	LANE CLOSURE MULTILANE 1W OR 2W CROSSWALK OR SIDEWALK CLOSURE
701901-01	TRAFFIC CONTROL DEVICES
720011-01	METAL POSTS FOR SIGNS, MARKERS & DELINEATORS
728001-01	TELESCOPING STEEL SIGN SUPPORT
729001-01	APPLICATIONS OF TYPES A & B METAL POSTS (FOR SIGNS & MARKERS)
780001-02	TYPICAL PAVEMENT MARKINGS

IDOT DISTRICT 2 HIGHWAY STANDARDS (SHEETS 14-21)

4.1	PC CONCRETE ISLANDS AND MEDIANS ACCESSIBLE TO THE DISABLED
17.4A	CATCH BASIN OR INLETS TO BE ADJUSTED OR RECONSTRUCTED
40.1	TRAFFIC CONTROL FOR ROAD CLOSURE
41.1	TYPICAL PAVEMENT MARKINGS
44.1	PAINTING DETAILS
91.2	ROUGH GROOVED SURFACE SIGN
94.2	TRAFFIC CONTROL AND PROTECTION AT TURN BAYS (TO REMAIN OPEN TO TRAFFIC)
97.4	SUBGRADE REPLACEMENT

CITY OF ROCKFORD STANDARDS (SHEET 22)

DTL-CURB M6.18	COMBINATION CONCRETE CURB & GUTTER, TYPE M6.18 MODIFIED
DTL-DRV	DRIVEWAY DETAIL
DTL-DRVS	DRIVEWAY DETAIL (5.0' FLARES)
DTL-ADARAMP09	ADA CURB RAMP DETAIL FOR INTERSECTIONS
	EROSION CONTROL DETAIL FOR INLETS



R. I. E. 3RD P.M.


ROCKFORD NORTHWEST TOWNSHIP, SECTION 23
WINNEBAGO COUNTY

TOTAL PROJECT LENGTH = 2672.00 FEET = 0.506 MILES (STRIPING)
2169.43 FEET = 0.411 MILES (PAVING)


SCALES:

SWWP PLAN: 1" = 50'
ROADWAY PLAN: 1" = 20'
STRIPING PLAN: 1" = 20'

ADT = 7400, 7% TRUCKS
MINOR ARTERIAL
LAPP POLICY



1-800-892-0123
TOLL FREE



I hereby certify that this engineering document was prepared by me or under my direct personal supervision and that I am a duly Licensed Professional Engineer under the laws of the State of Illinois.

Signature: Kerry R. Lin, P.E.
KERRY R. LIN, P.E.

Date: 10/16/09 Reg No.: 062-049244
(Month, Day, Year)

My registration renewal date is November 30, 2009.

"PRINTED BY THE AUTHORITY OF THE STATE OF ILLINOIS"

SENIOR SQUAD LEADER: PROJECT MANAGER: PATRICK D. STEWART (815) 398-2332 CONSULTANT: MCCLURE ENGINEERING ASSOCIATES, INC.

SHEET REVIEW	
AGENCY	DATE

REVISIONS		
NO.	ITEM	DATE

SCALE:	NTS
DRAWN BY:	KRL
CHECKED BY:	PDS
DATE:	10/16/09

McClure
Engineering Associates, Inc.
7282 Argus Drive Rockford, Illinois 61107-5837
(815) 398-2332 FAX (815) 398-2496
Design Firm License: Illinois 184-000816
Contract 2009

COVER
LONGWOOD STREET (SECTION 09-00568-00-RS)
WHITMAN STREET INTERCHANGE ROCKFORD, ILLINOIS
FILE:H:\09-024 WHITMAN INTERCHANGE\DESIGN\DRAWINGS\09-024 COVER.DWG

SHEET NO.
1
OF
23