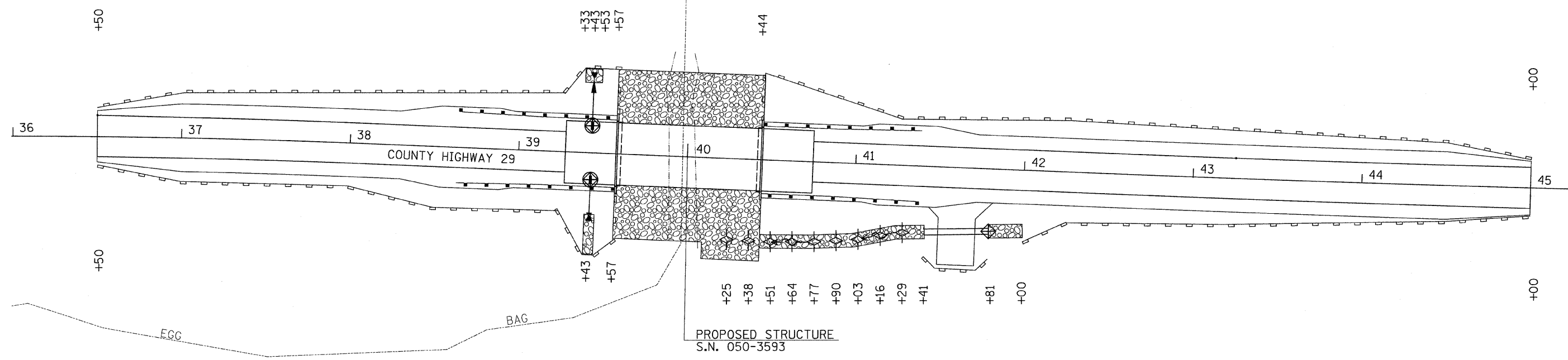





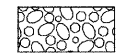


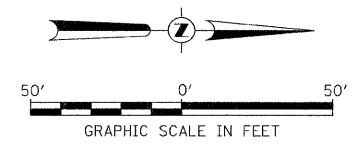
T 31 N, R 3 E, 3rd PM  
SECTION 28

NOTE: TEMPORARY EROSION CONTROL SEEDING SHALL BE DONE IN ACCORDANCE WITH ARTICLE 280.04 OF THE STANDARD SPECIFICATIONS.



**LEGEND**

-  PERIMETER EROSION BARRIER
-  TEMPORARY DITCH CHECK
-  INLET & PIPE PROTECTION
-  INLET FILTERS
-  SPECIAL DITCH - FLOW LINE AND DIRECTION
-  PROPOSED RIPRAP / AGGREGATE DITCH PLACEMENT



T 31 N, R 3 E, 3rd PM  
SECTION 27

FILE NAME = V:\Bridge\2656 LaSalle\2656S001.dgn	USER NAME = othomas	DESIGNED -	REVISED -	<b>LASALLE COUNTY COUNTY HIGHWAY 29 OVER EGG BAG CREEK</b>	<b>EROSION CONTROL PLAN</b>	F.A.U. RTE.	SECTION	COUNTY	TOTAL SHEETS	SHEET NO.
PLOT SCALE = 30,0000' / IN.	CHECKED -	REVISED -	6141			10-00649-00-BR	LASALLE	43	6	
PLOT DATE = 9/30/2009	DATE -	REVISED -	CONTRACT NO. 87430							
						SCALE: 1" = 30'-0" SHEET NO. 1 OF 1 SHEETS STA. 36+50.00 TO STA. 45+00.00		FED. ROAD DIST. NO. 7 ILLINOIS FED. AID PROJECT BRS-00990431		