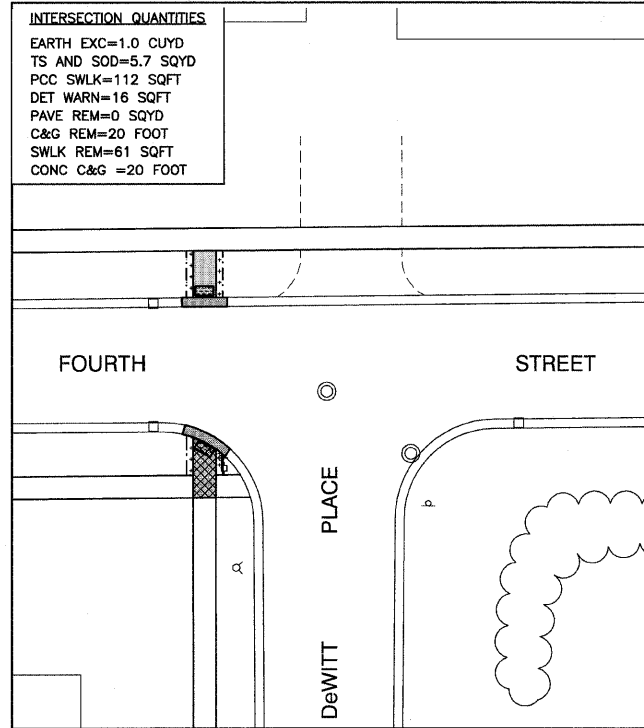


SECTION 3, TOWNSHIP 32, RANGE 8  
 SECTION 34, TOWNSHIP 33, RANGE 8  
 SECTION 35, TOWNSHIP 33, RANGE 8

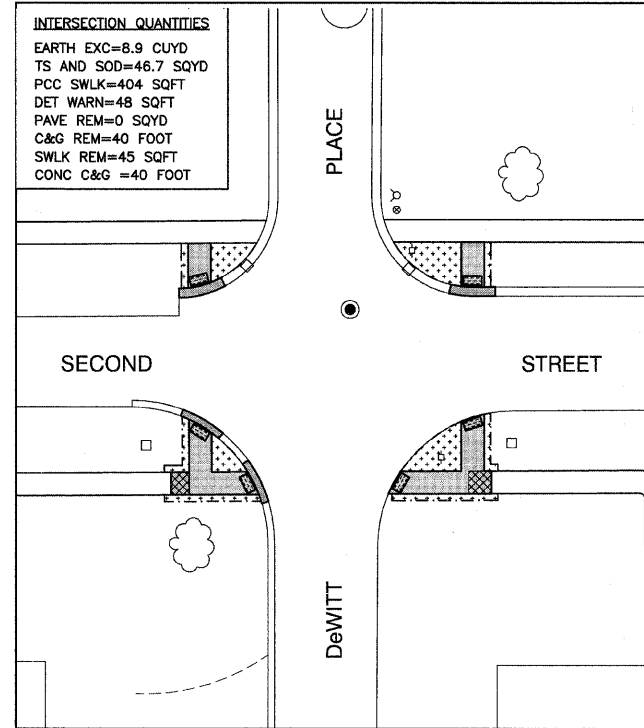


**INTERSECTION QUANTITIES**  
 EARTH EXC=1.0 CUYD  
 TS AND SOD=5.7 SQYD  
 PCC SWLK=112 SQFT  
 DET WARN=16 SQFT  
 PAVE REM=0 SQYD  
 C&G REM=20 FOOT  
 SWLK REM=61 SQFT  
 CONC C&G =20 FOOT

FOURTH STREET

DeWITT PLACE

INTERSECTION OF :  
 FOURTH STREET & DeWITT PLACE

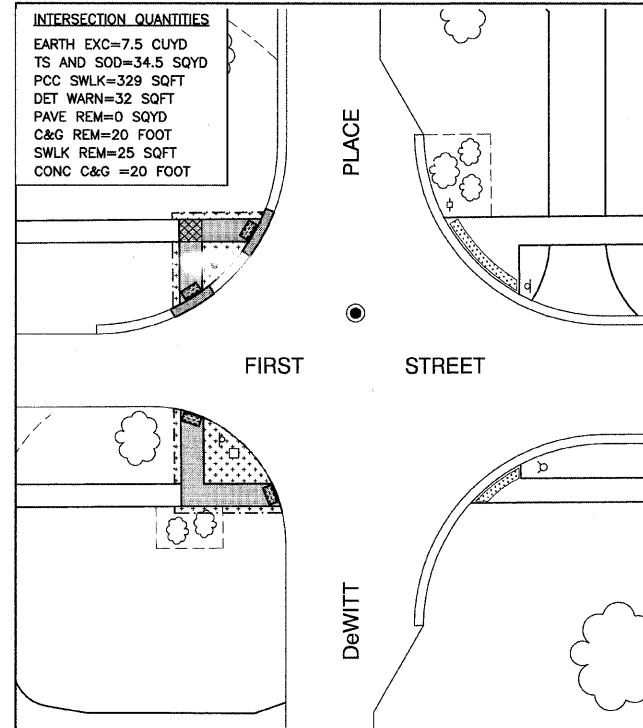


**INTERSECTION QUANTITIES**  
 EARTH EXC=8.9 CUYD  
 TS AND SOD=46.7 SQYD  
 PCC SWLK=404 SQFT  
 DET WARN=48 SQFT  
 PAVE REM=0 SQYD  
 C&G REM=40 FOOT  
 SWLK REM=45 SQFT  
 CONC C&G =40 FOOT

SECOND STREET

DeWITT PLACE

INTERSECTION OF :  
 SECOND STREET & DeWITT PLACE

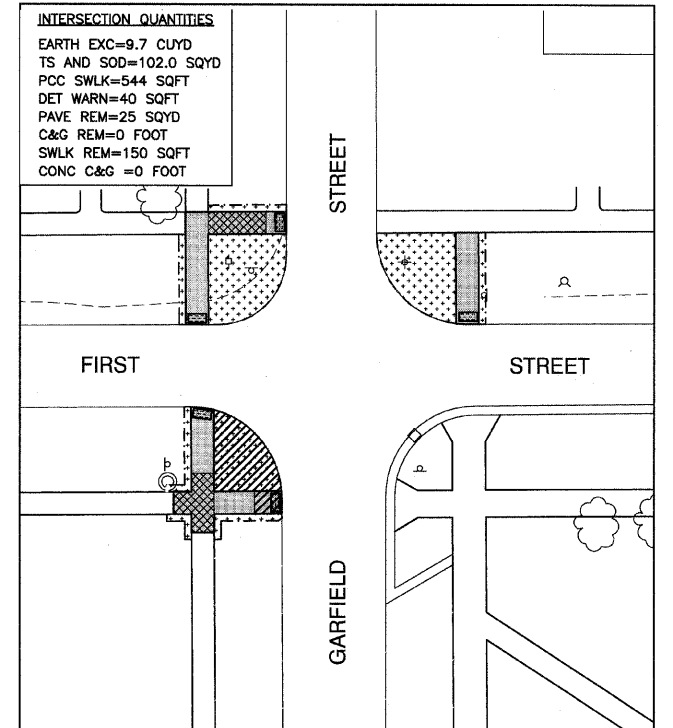


**INTERSECTION QUANTITIES**  
 EARTH EXC=7.5 CUYD  
 TS AND SOD=34.5 SQYD  
 PCC SWLK=329 SQFT  
 DET WARN=32 SQFT  
 PAVE REM=0 SQYD  
 C&G REM=20 FOOT  
 SWLK REM=25 SQFT  
 CONC C&G =20 FOOT

FIRST STREET

DeWITT PLACE

INTERSECTION OF :  
 FIRST STREET & DeWITT PLACE

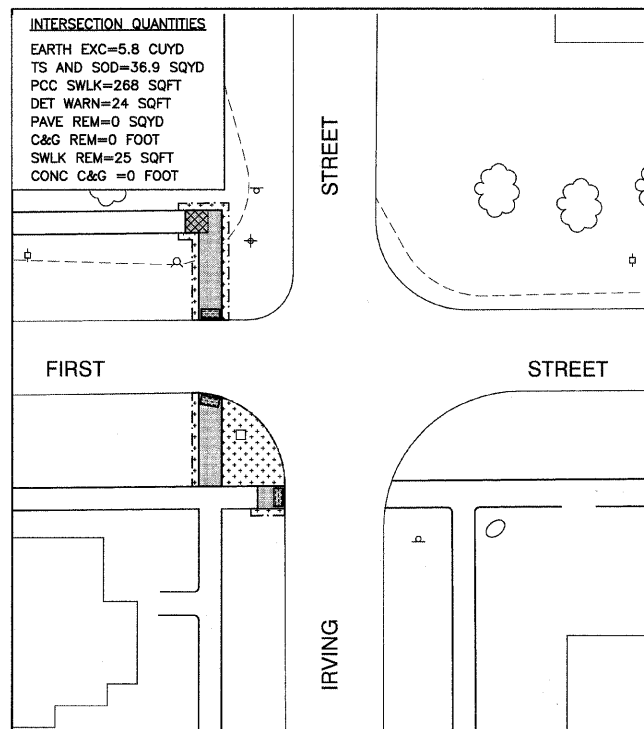


**INTERSECTION QUANTITIES**  
 EARTH EXC=9.7 CUYD  
 TS AND SOD=102.0 SQYD  
 PCC SWLK=544 SQFT  
 DET WARN=40 SQFT  
 PAVE REM=25 SQYD  
 C&G REM=0 FOOT  
 SWLK REM=150 SQFT  
 CONC C&G =0 FOOT

FIRST STREET

GARFIELD STREET

INTERSECTION OF :  
 FIRST STREET & GARFIELD STREET

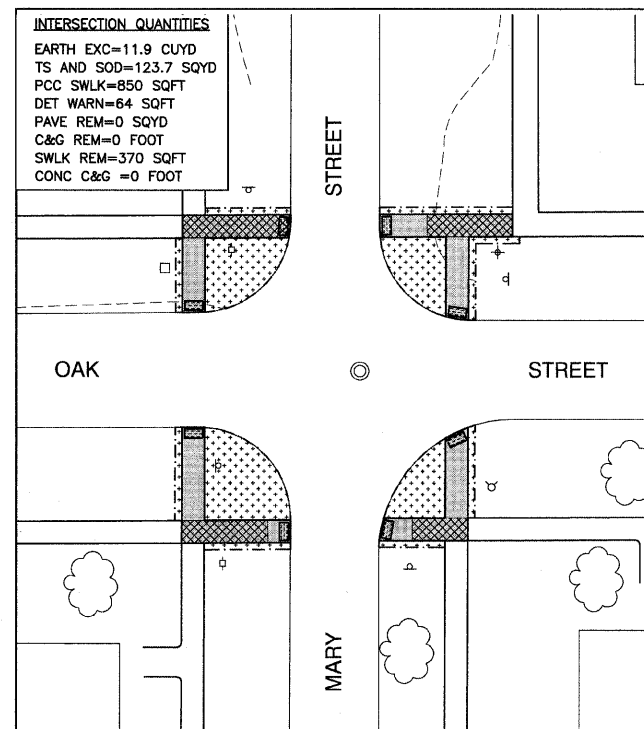


**INTERSECTION QUANTITIES**  
 EARTH EXC=5.8 CUYD  
 TS AND SOD=36.9 SQYD  
 PCC SWLK=268 SQFT  
 DET WARN=24 SQFT  
 PAVE REM=0 SQYD  
 C&G REM=0 FOOT  
 SWLK REM=25 SQFT  
 CONC C&G =0 FOOT

FIRST STREET

IRVING STREET

INTERSECTION OF :  
 FIRST STREET & IRVING STREET

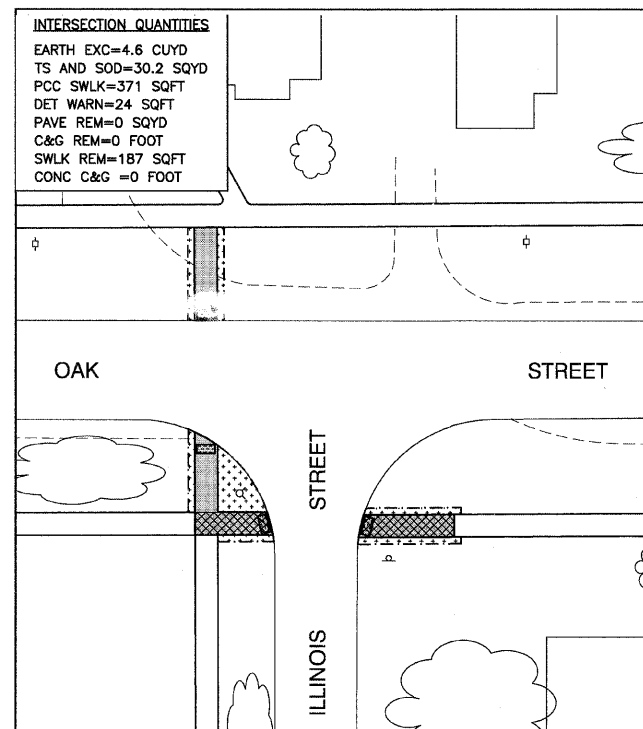


**INTERSECTION QUANTITIES**  
 EARTH EXC=11.9 CUYD  
 TS AND SOD=123.7 SQYD  
 PCC SWLK=850 SQFT  
 DET WARN=64 SQFT  
 PAVE REM=0 SQYD  
 C&G REM=0 FOOT  
 SWLK REM=370 SQFT  
 CONC C&G =0 FOOT

OAK STREET

MARY STREET

INTERSECTION OF :  
 OAK STREET & MARY STREET



**INTERSECTION QUANTITIES**  
 EARTH EXC=4.6 CUYD  
 TS AND SOD=30.2 SQYD  
 PCC SWLK=371 SQFT  
 DET WARN=24 SQFT  
 PAVE REM=0 SQYD  
 C&G REM=0 FOOT  
 SWLK REM=187 SQFT  
 CONC C&G =0 FOOT

OAK STREET

ILLINOIS STREET

INTERSECTION OF :  
 OAK STREET & ILLINOIS STREET

**LEGEND**

- PAVEMENT REMOVAL
- CONCRETE SIDEWALK REMOVAL
- CONCRETE SIDEWALK REPLACEMENT
- TOPSOIL & SOD
- CONCRETE CURB, CONCRETE CURB AND GUTTER REMOVAL AND REPLACEMENT
- EXISTING STORM INLET
- EXISTING MANHOLE
- EXISTING FIRE HYDRANT
- EXISTING VALVE
- EXISTING UTILITY POLE
- EXISTING SIGN
- EXISTING STREET NAME SIGN
- PROPOSED DETECTABLE WARNING

**ABBREVIATIONS**

- EARTH EXC = EARTH EXCAVATION (SPECIAL)
- TS = TOPSOIL FURNISH AND PLACE, 4"
- SOD = SODDING, SALT TOLERANT (SPECIAL)
- PCC SWLK = PORTLAND CEMENT CONCRETE SIDEWALK 5 INCH
- DET WARN = DETECTABLE WARNINGS
- PAVE REM = PAVEMENT REMOVAL
- C&G REM = COMBINATION CURB AND GUTTER REMOVAL
- SWLK REM = SIDEWALK REMOVAL
- CONC C&G = COMBINATION CONCRETE CURB AND GUTTER, TYPE B-6.12



FILE NAME = 09471-BASE-01 - P01

USER NAME =	DESIGNED -- BRIAN D. BROWN	REVISED -- IDOT REVIEW 10-09-09
	CHECKED -- BRIAN D. BROWN	REVISED --
PLOT SCALE =	DRAWN -- JJB/JRA	REVISED --
PLOT DATE = 10/21/09	CHECKED -- BDB	REVISED --

STATE OF ILLINOIS  
 DEPARTMENT OF TRANSPORTATION

ADA SIDEWALK IMPROVEMENTS  
 VARIOUS LOCATIONS WITHIN COAL CITY  
 SIDEWALK IMPROVEMENT PLAN

SCALE: 1"=20' SHEET NO. 3 OF 5 SHEETS STA. TO STA.

F.A.U. RTE.	SECTION	COUNTY	TOTAL SHEETS	SHEET NO.
N/A	09-0029-00-SW	GRUNDY/ WILL	5	3
CONTRACT NO. 87437				
FED. ROAD DIST. NO. 1 ILLINOIS FED. AID PROJECT ARA-9003(498)				