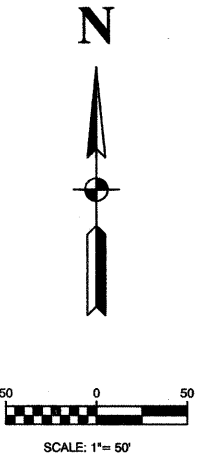
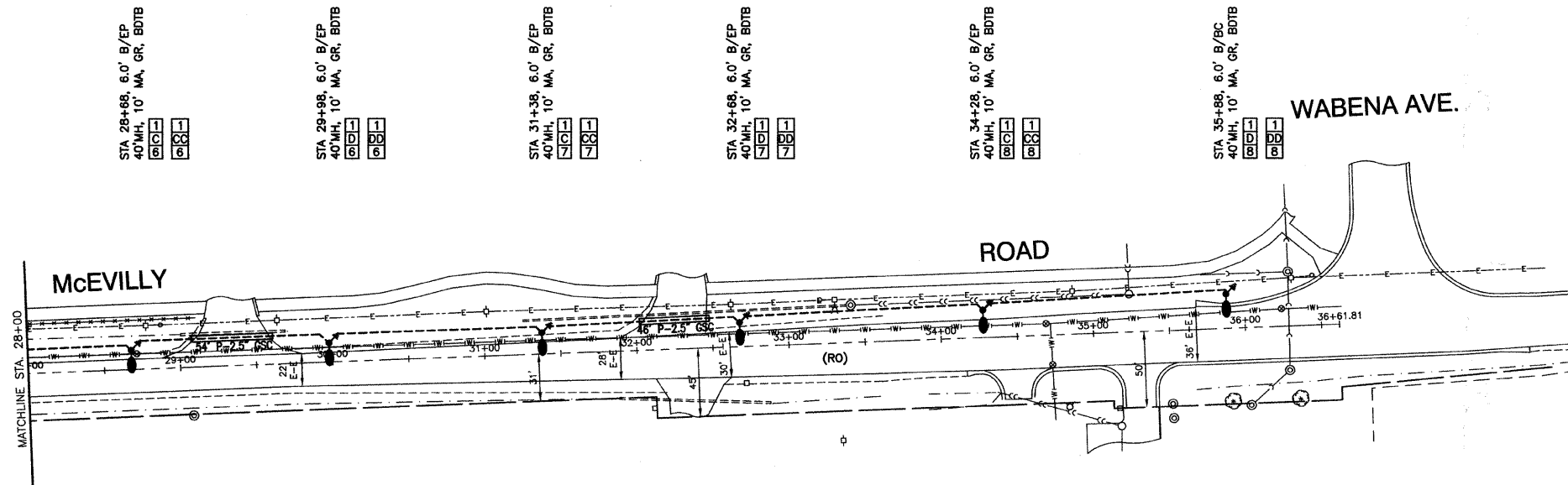
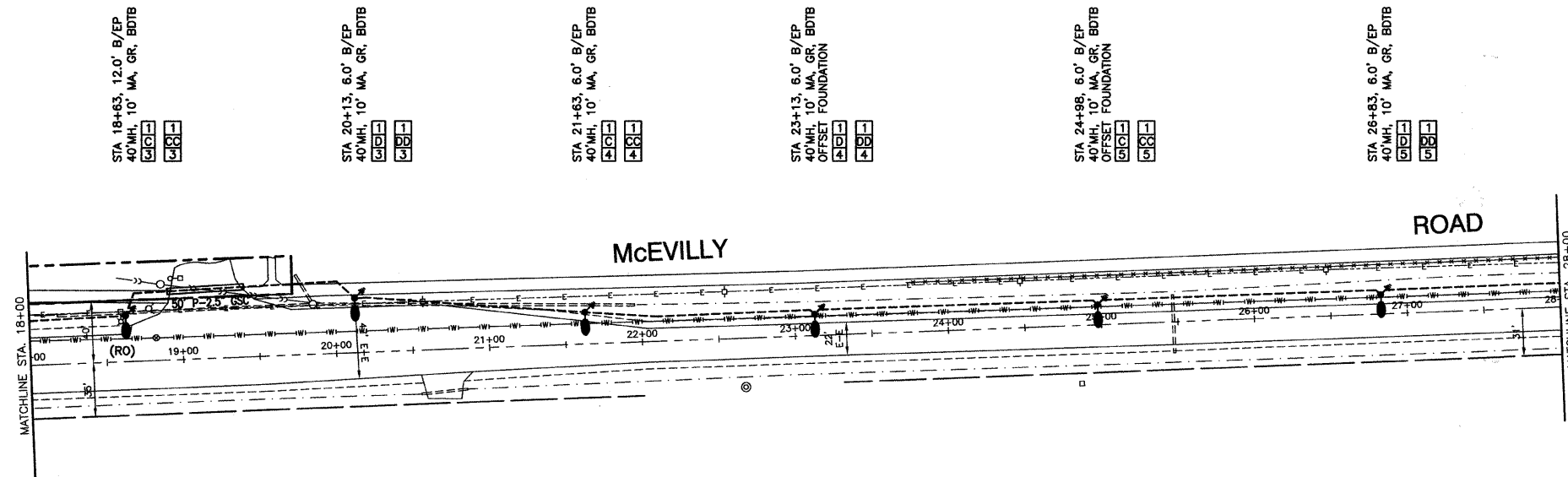


PLAN	REVISIONS	DATE
NOTE BOOK	PLOTTED	
NO.	ALIGNMENT CHECKED	
	CADD FILE NAME	

PROFILE	REVISIONS	DATE
NOTE BOOK	PLOTTED	
	GRADES CHECKED	
	B.M. NOTED	



**LEGEND:**

- EXISTING STREET LIGHT-250W HPS
- PROPOSED STREET LIGHT-250W HPS
- EXISTING CONTROLLER
- PROPOSED CONTROLLER, CONSOLE TYPE
- COMED POWER POLE FOR SERVICE CONNECTION
- P — CONDUIT, PUSHED, GALVANIZED STEEL
- T — CONDUIT, TRENCHED, GALVANIZED STEEL
- UNIT DUCT, W/ 6-1/C, NO.4 AWG AND 1/C NO.6 GROUND, 600V (XLP TYPE USE) IN 1-1/2" DIAMETER POLYETHYLENE
- SERVICE WIRE, 3-1/C, NO. 1/0 AWG.
- GR GROUND ROD, 5/8" DIA. x 10'
- (R) REMOVAL OF EXISTING STREET LIGHT (SALVAGE)
- (RO) REMOVAL OF EXISTING STREET LIGHT (BY OTHERS)
- MH MOUNTING HEIGHT
- MA MAST ARM
- B/C BACK OF CURB
- B/EP BEHIND EDGE OF PAVEMENT
- BDTB BREAKAWAY DEVICE, TRANSFORMER BASE, 11.5" BOLT CIRCLE

**POLE IDENTIFICATION**



FILE NAME = 09330-PLAN-01 - DOT P03	USER NAME =	DESIGNED -- DWS	REVISED --	<b>STATE OF ILLINOIS</b> DEPARTMENT OF TRANSPORTATION	RIDGE ROAD & MCEVILLY ROAD STREET LIGHTING PLAN SHEET		F.A.U. RTE.	SECTION	COUNTY	TOTAL SHEETS	SHEET NO.
	PLOT SCALE = 1"=50'	CHECKED -- PAP	REVISED --				0393	09-00054-00-LT	GRUNDY	11	4
	PLOT DATE = 10-21-09	DRAWN -- RG/KWM/MJD	REVISED --		SCALE: 1"=50'	SHEET NO. 4 OF 11 SHEETS	STA. 18+00 TO STA. 36+61.81	FED. ROAD DIST. NO. 3	ILLINOIS	FED. AID PROJECT ARA-003 (341)	CONTRACT NO. 87438