








NOTES

1. ALL SIGNS ARE TO BE PROVIDED BY THE CONTRACTOR.
2. CONTRACTOR SHALL BE RESPONSIBLE FOR ERECTION, MAINTENANCE, AND REMOVAL OF ALL SIGNS.
3. ALL WORK SHOWN ON THIS SHEET AND ON THE PLAN SHEETS SHALL BE INCLUDED IN THE COST OF "TRAFFIC CONTROL FOR ROAD CLOSURE."
4. IN ADDITION TO THE SIGNS SHOWN, TWO PORTABLE CHANGEABLE MESSAGE SIGNS SHALL BE LOCATED ON BUCHANAN STREET FOR SEVEN DAYS PRIOR TO ROAD CLOSURE TO NOTIFY THE PUBLIC OF THE PENDING CLOSURE.
5. TYPE III BARRICADES, R11-2-4830 SIGNS, AND R11-4-6030 SIGNS SHALL BE POSITIONED AS SHOWN IN "ROAD CLOSED TO ALL TRAFFIC" AND "ROAD CLOSED TO THRU TRAFFIC" DETAILS ON HIGHWAY STANDARD 701901.
6. TWO TYPE A LOW INTENSITY FLASHING LIGHTS SHALL BE USED ON EACH BARRICADE DURING HOURS OF DARKNESS.
7. ALL SIGNS SHALL BE POST MOUNTED.
8. ALL WARNING SIGNS SHALL HAVE MINIMUM DIMENSIONS OF 36 x 36 AND HAVE A BLACK LEGEND ON AN ORANGE REFLECTORIZED BACKGROUND.
9. ALL WORK ZONE SIGNS ARE REQUIRED TO MEET, AS A MINIMUM, TYPE B REFLECTIVITY REQUIREMENTS OF TABLE 1091-2 IN ARTICLE 1091.02 OF THE STANDARD SPECIFICATIONS.

SIGN NOTES & DETAILS






* DIRECTIONAL ARROW SIGN, SEE PLAN FOR DIRECTIONS

- ① 60" BUCHANAN ST. CLOSED TO THRU TRAFFIC 30"
- ② REPLACE ← WITH ↑ NEXT TO I-57 SIGN.
- ③ COVER 
- ④ COVER 
- ⑤  ⑥ 
- ⑦ COVER 
- ⑧ TURN THRU TRUCK ROUTE ARROWS TO SOUTH
- ⑨ 
- ⑩ 



TRAFFIC CONTROL PLAN

LEGEND

-  PROPOSED POST MOUNTED SIGN
-  EXISTING SIGN TO BE MODIFIED
-  DIRECTIONAL ARROW SIGN
- ①, ②, ETC. SIGN NUMBER SEE DETAILS
-  ROAD CLOSED TO ALL TRAFFIC
-  ROAD CLOSED TO THRU TRAFFIC

USER: mhs_0909
 TIME: 15:14:00
 FILE: 71934_508_CVI.dgn
 SCALE: 1/8" = 1' / IN.

ESCA
 CONSULTANTS, INC.

DESIGNED BY:	ELH	07/02/09	SCALE:	NONE	NO.	DATE
DRAWN BY:	KAH	07/02/09	DATE:	07/23/2009		
CHECKED BY:	ELH	07/02/09	JOB NO.	719.34		
APPROVED BY:	RDP	07/02/09				

REVISION	APVD

BUCHANAN STREET STRUCTURE
 CITY OF MONTICELLO

TRAFFIC CONTROL FOR
 ROAD CLOSURE

DRAWING NUMBER
8
 8 OF 10