

F.A.S. RTE.	SECTION	COUNTY	TOTAL SHEETS	SHEET NO.
723	08-00129-00-BR	MONTGOMERY	18	1
FED. ROAD DIST. NO. 6		ILLINOIS	FED. AID PROJECT	
CONTRACT NO.				

STATE OF ILLINOIS
DEPARTMENT OF TRANSPORTATION
DIVISION OF HIGHWAYS
**PLANS FOR PROPOSED
HIGHWAY BRIDGE PROGRAM**

INDEX OF SHEETS

- 1 COVER SHEET
- 2 GENERAL NOTES, SUMMARY OF QUANTITIES AND TYPICAL SECTIONS
- 3 SCHEDULE OF QUANTITIES
- 4 PLAN AND PROFILE
- 5 GENERAL PLAN & ELEVATION
- 6 PPC DECK BEAM SUPERSTRUCTURE
- 7 33" X 36" PPC DECK BEAM
- 8 33" X 36" PPC DECK BEAM DETAILS
- 9 PPC DECK BEAM PILE BENT ABUTMENT
- 10 STEEL RAILING, TYPE SM
- 11 HP PILE DETAILS
- 12-13 BORING LOGS
- 14-18 CROSS SECTIONS STANDARDS

LIST OF STANDARDS

- 000001-05 635006-03
- 280001-05 701301-03
- 515001-03 701901-01
- 630001-08 BLR 21-8
- 630301-05
- 631011-06
- 631032-05

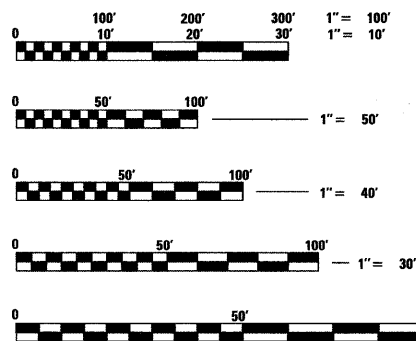
PROJECT DESCRIPTION

THE WORK IN THIS SECTION INCLUDES THE CONSTRUCTION OF A SINGLE SPAN REPLACEMENT BRIDGE 30' WIDE, 69'-0" CTRCTR END BENTS, USING PRECAST PRESTRESSED CONCRETE DECK BEAMS AND PILE BENT ABUTMENTS. INCLUDED IS CONSTRUCTION OF ROADWAY APPROACHES AND OTHER INCIDENTAL CONSTRUCTION WORK NECESSARY TO COMPLETE THIS SECTION.

EXISTING S.N. 068-3012
PROPOSED S.N. 068-3359

UTILITY CONTACTS

AMEREN IP	ELECTRICAL	STEVE RALSTON	618.236.6207
CONSOLIDATED COMMUNICATIONS	TELEPHONE/OTHER	BARB WILLIAMS	217.235.3326
FRONTIER COMMUNICATIONS	TELEPHONE/OTHER	R. MARK BURKS	217.854.2222
MONTGOMERY COUNTY WATER CO.	WATER	BILL BROWN	618.252.8111



FULL SIZE PLANS HAVE BEEN PREPARED USING STANDARD ENGINEERING SCALES, REDUCED SIZED PLANS WILL NOT CONFORM TO STANDARD SCALES, IN MAKING MEASUREMENTS ON REDUCED PLANS, THE ABOVE SCALES MAY BE USED.

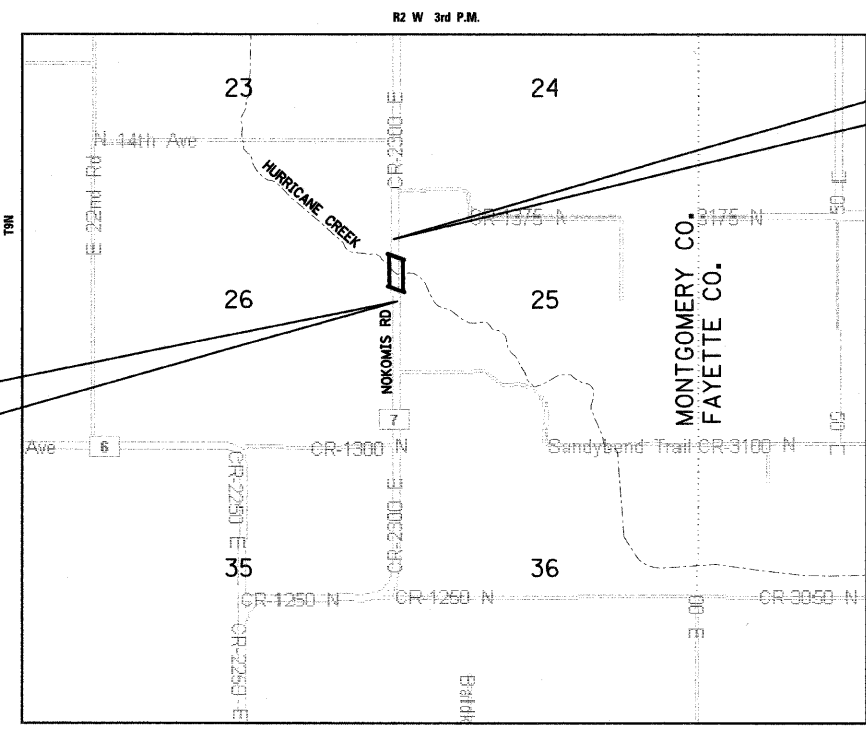
J.U.L.I.E.
JOINT UTILITY LOCATION INFORMATION FOR EXCAVATION
1-800-892-0123
WITT TOWNSHIP

CONTRACT NO. 93498

ROUTE FAS 723 (CH #7)
SECTION 08-00129-00-BR
PROJECT NO. BRS-0723 (111)
MONTGOMERY COUNTY
JOB NO. C-96-203-10

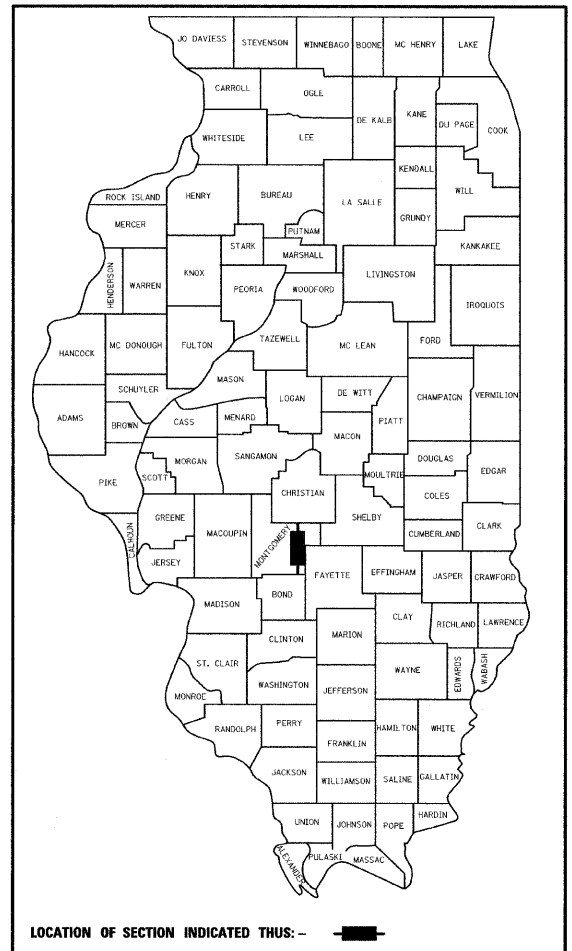
**END CONSTRUCTION
STATION 444 + 00.00**

**BEGIN CONSTRUCTION
STATION 439 + 25.00**



LOCATION MAP
APPROX SCALE GROSS LENGTH OF PROJECT = 475.00 FEET = 0.090 MILES
NET LENGTH OF PROJECT = 475.00 FEET = 0.090 MILES

DESIGN DESIGNATION
FAS 723 - CH#7 NOKOMIS ROAD
MAJOR COLLECTOR (NON-URBAN)
CURRENT ADT = 1156
3R DESIGN/APPROACHES



APPROVED Sep. 15 ,2009
DATE
[Signature]
COUNTY ENGINEER

Passed October 14 ,2009
DATE
Terence H. Fontana KSE
DISTRICT 6 ENGINEER OF LOCAL ROADS AND STREETS

Passed October 9 ,2009
DATE
Ron Ashambeau
DISTRICT 6 ENGINEER OF CONSTRUCTION

RELEASING FOR BID
BASED ON LIMITED
REVIEW October 14 ,2009
DATE
Roger J. Driskell KSE
DEPUTY DIRECTOR OF HIGHWAYS, REGION FOUR ENGINEER

STATE OF ILLINOIS
DEPARTMENT OF TRANSPORTATION



[Signature] 9-15-09
MARK A. REITZ P.E. #062-047531 DATE
LICENSE EXPIRES: NOVEMBER 30, 2009
HURST-ROSCHKE ENGINEERS, INC.

PROJECT ENGINEER:
SOUJAD LEADER