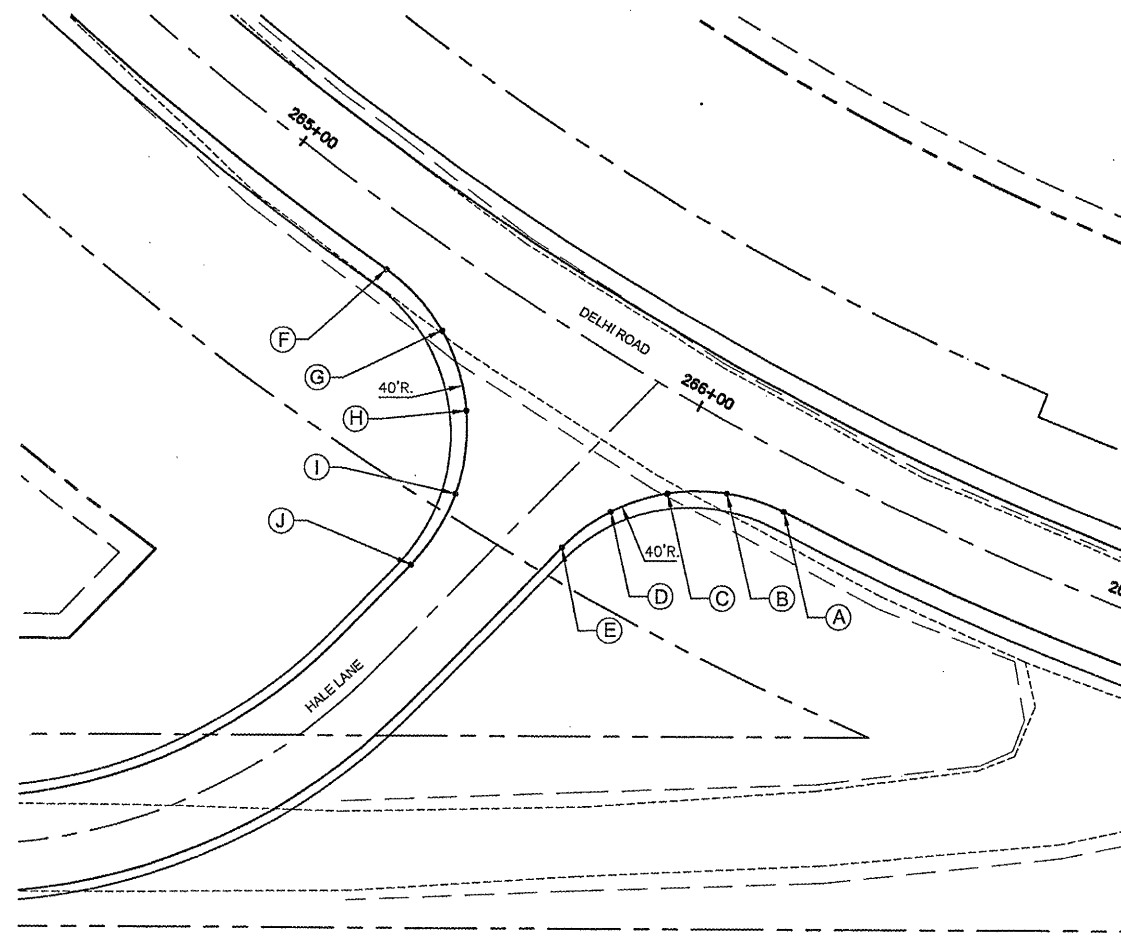
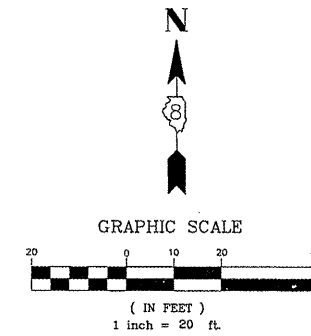


F.A.S. RTE.	SECTION	COUNTY	TOTAL SHEETS	SHEET NO.
748	06-00053-00 RS	JERSEY	110	40
STA. NA		TO STA. NA		
CONTRACT #97375		PROJECT NO. RS-0748(109)		

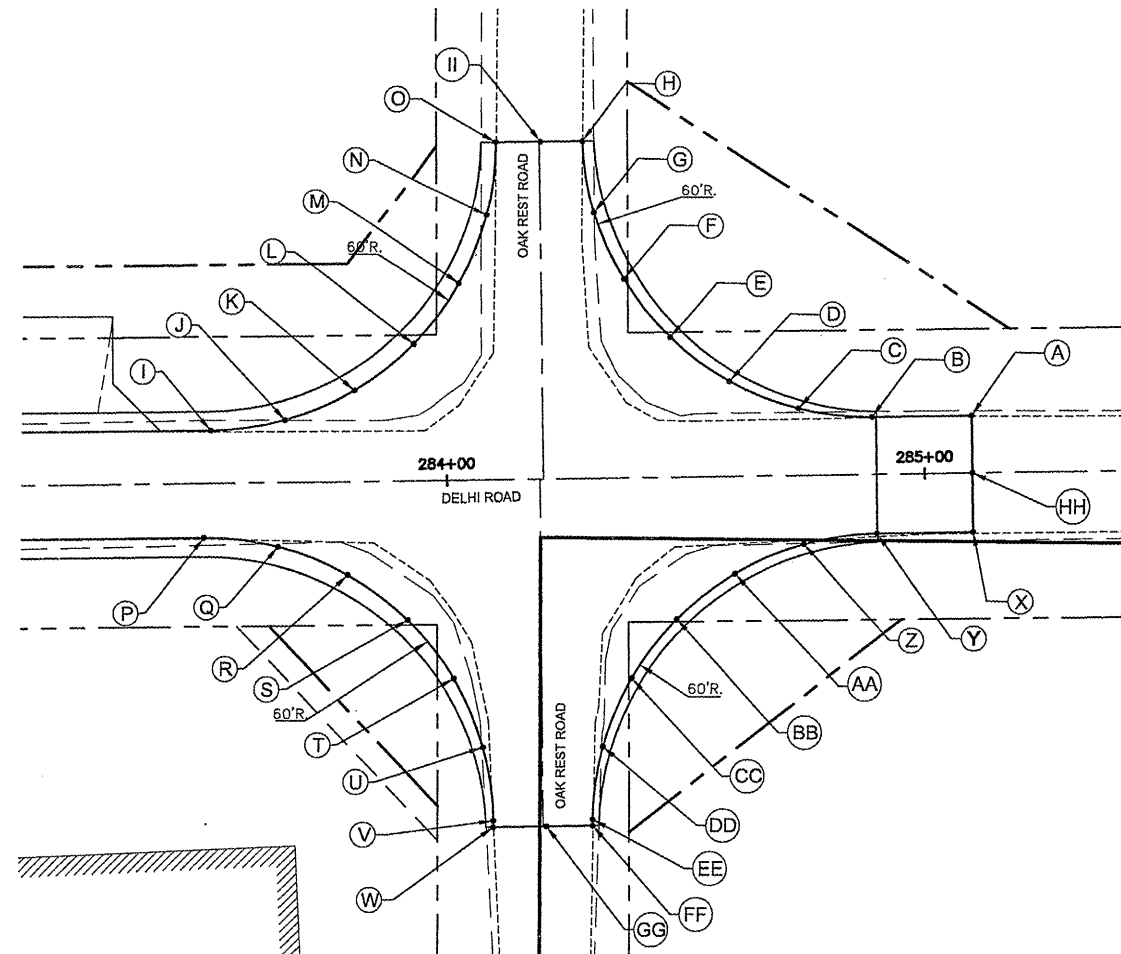
POINT	STATION	OFFSET	ELEVATION
A	266+25.63	11.00' RT	624.02
B	266+13.49	13.07' RT	623.96
C	266+02.74	19.04' RT	623.80
D	265+94.52	28.23' RT	623.84
E	265+89.63	39.65' RT	623.78
F	265+29.59	11.00' RT	624.30
G	265+46.14	14.95' RT	624.13
H	265+59.13	25.94' RT	623.78
I	265+66.04	41.67' RT	623.39
J	265+65.90	58.98' RT	623.00



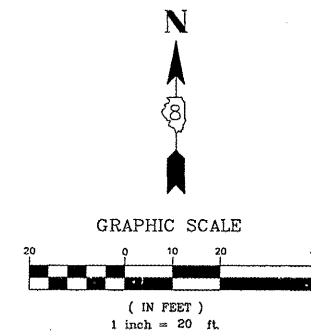
**DELHI ROAD
&
HALE LANE**



POINT	STATION	OFFSET	ELEVATION
A	286+10.02	12.00' LT	647.16
B	284+86.07	12.00' LT	647.56
C	284+73.70	14.00' LT	647.27
D	284+56.36	19.87' LT	646.98
E	284+47.00	29.22' LT	646.69
F	284+37.44	41.42' LT	646.60
G	284+31.33	55.67' LT	647.11
H	284+29.08	71.00' LT	647.32
I	283+50.80	11.00' LT	646.49
J	283+66.36	13.05' LT	646.57
K	283+90.85	19.04' LT	646.60
L	283+93.31	26.58' LT	646.64
M	284+02.87	41.01' LT	646.56
N	284+06.87	55.50' LT	647.29
O	284+10.92	71.04' LT	647.61
P	283+49.02	11.00' RT	646.47
Q	283+64.71	13.04' RT	646.39
R	283+79.15	17.09' RT	646.31
S	283+91.55	26.57' RT	646.23
T	284+01.06	40.99' RT	646.40
U	284+07.04	55.45' RT	646.56
V	284+09.08	70.96' RT	646.73
W	284+09.08	72.31' RT	646.74
X	285+10.02	12.00' RT	647.21
Y	284+89.84	12.00' RT	647.57
Z	284+74.48	14.00' RT	647.18
AA	284+60.14	19.97' RT	646.80
BB	284+47.78	26.21' RT	646.41
CC	284+38.23	41.41' RT	646.57
DD	284+32.11	55.65' RT	646.72
EE	284+29.85	70.98' RT	646.88
FF	284+29.84	72.31' RT	646.89
GG	284+20.17	72.31' RT	646.97
HH	285+10.02	0.00	647.67
II	284+20.25	71.02' LT	647.70



**DELHI ROAD
&
OAK REST ROAD**



REVISIONS	DATE

ILLINOIS DEPARTMENT OF TRANSPORTATION

INTERSECTION DETAILS

DELHI ROAD
F.A.U. ROUTE 748
SECTION 06-00053-00-RS
JERSEY COUNTY