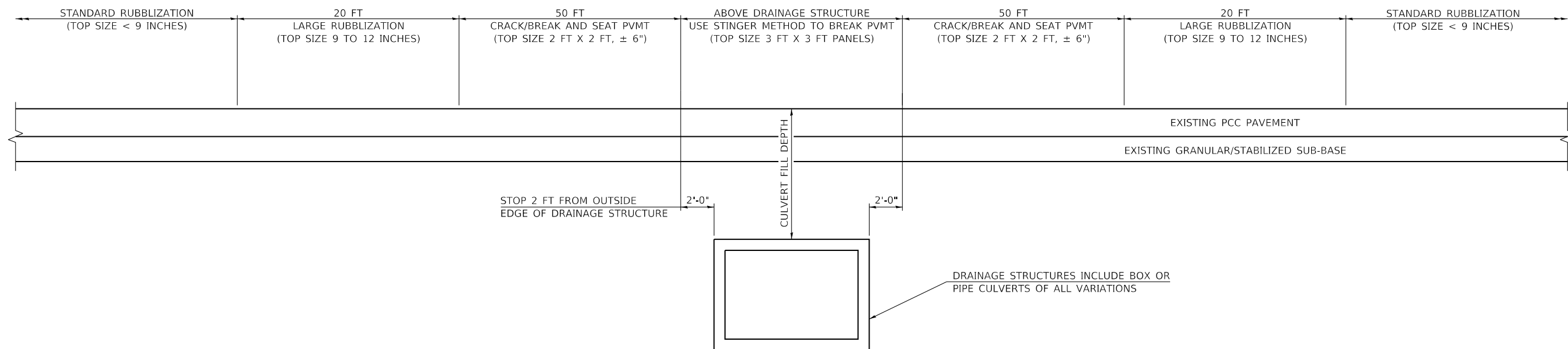


**RUBBLIZATION AT DRAINAGE STRUCTURES
FOR CULVERT FILL EQUAL TO OR LESS THAN 8 FT
(USE STANDARD RUBBLIZATION WITH CULVERT FILL DEPTH GREATER THAN 8 FT)**



DRAINAGE STRUCTURES INCLUDE BOX OR PIPE CULVERTS OF ALL VARIATIONS

NOTES

THE TABLE PROVIDED ON THIS SHEET IS A LIST OF STRUCTURES KNOWN TO EXIST AT THE TIME THE PLANS WERE COMPLETED THAT LIE WITHIN THE LIMITS OF THIS SECTION AND HAVE FILL DEPTHS EQUAL TO OR LESS THAN 8 FT.

ESTIMATED FILL DEPTHS PROVIDED REPRESENT THE DIFFERENCE IN ELEVATION FROM THE EXISTING TOP OF EDGE OF PAVEMENT TO THE TOP OF THE CULVERT.

USE OF VIBRATORY ROLLERS IS ALLOWED OVER ALL DRAINAGE STRUCTURES.

THIS WORK IS PAID FOR BY THE SQUARE YARD AS RUBBLIZING PORTLAND CEMENT CONCRETE PAVEMENT. SEE SPECIAL PROVISIONS.

DRAINAGE STRUCTURE TABLE

STATION	LOCATION	ESTIMATED FILL DEPTH (FT)	DESCRIPTION
704+00	EB	7.5	24" RCCP
712+00	EB	6.4	24" RCCP
717+00	EB	8.0	24" RCCP
735+00	EB	6.8	24" RCCP
744+00	EB	3.0	24" RCCP
753+00	EB	4.0	24" RCCP
761+00	EB	6.7	24" RCCP
775+00	WB	UNKNOWN	8" SAN
775+00	EB	UNKNOWN	8" SAN
779+00	WB	3.0	24" RCCP
818+00	EB	4.2	24" RCCP
831+00	WB	5.5	2-36" RCCP
831+00	EB	5.5	2-36" RCCP
838+00	WB	8.0	24" RCCP
872+00	WB	6.8	24" RCCP
878+68	EB	8.0	36" RCCP
878+92	WB	8.0	36" RCCP
896+40	WB	6.4	2-36" RCCP
896+30	EB	6.6	2-36" RCCP

MODEL_PLOT
FILE NAME: Y:\DOT\1343-03_74757\CADD\Highway\CADD_Sheets\SD74757-rh-detail101.dgn



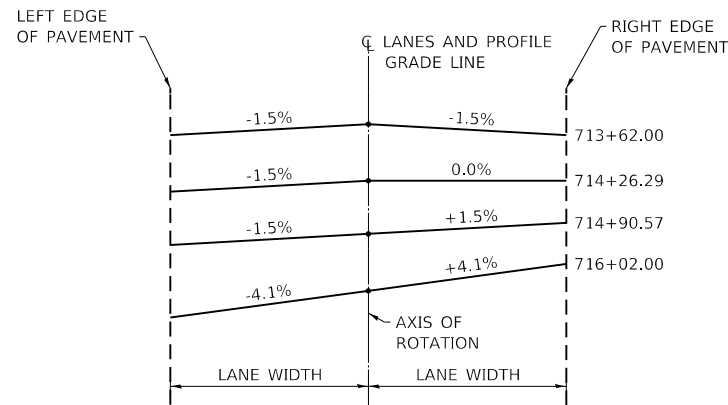
USER NAME = skm	DESIGNED - ELH	REVISED -
ESCA PROJECT NO. 1343.03	DRAWN - NHC	REVISED -
PLOT SCALE = 0.1667' / in.	CHECKED - SKM	REVISED -
PLOT DATE = 10/15/2020	DATE - 09/20	REVISED -

**STATE OF ILLINOIS
DEPARTMENT OF TRANSPORTATION**

**RUBBLIZING PCC PAVEMENT
OVER SHALLOW CULVERTS**

SCALE: NA SHEET NO. 1 OF 1 SHEETS STA. TO STA.

F.A.I. RTE.	SECTION	COUNTY	TOTAL SHEETS	SHEET NO.
72	(58,74-66)R	MACON	202	101
CONTRACT NO. 74757				
ILLINOIS FED. AID PROJECT				



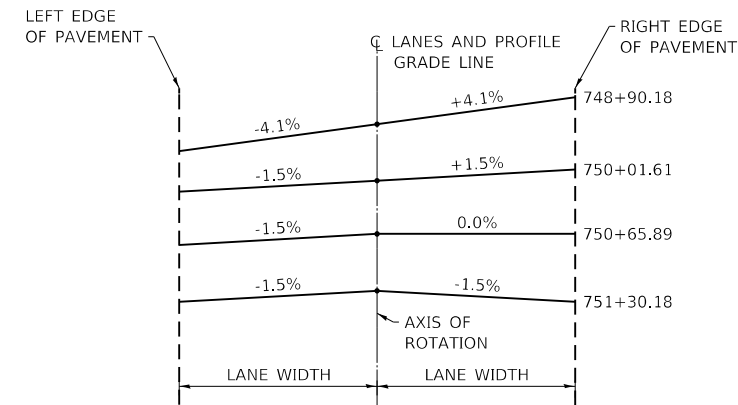
TRANSITION DETAIL 1

SEE PLAN AND PROFILE SHEETS FOR CURVE DATA

TRANSITION TABLE 1
FOR TRANSITION DETAIL 1

STATION	LEFT CROSS SLOPE (%)	RIGHT CROSS SLOPE (%)
713+62.00	-1.5	-1.5
713+83.43	-1.5	-1.0
714+04.86	-1.5	-0.5
714+26.29	-1.5	0.0
714+47.71	-1.5	+0.5
714+69.14	-1.5	+1.0
714+90.57	-1.5	+1.5
715+12.00	-2.0	+2.0
715+33.43	-2.5	+2.5
715+54.86	-3.0	+3.0
715+76.29	-3.5	+3.5
715+97.71	-4.0	+4.0
716+02.00	-4.1	+4.1

CURVE C10 – WEST END



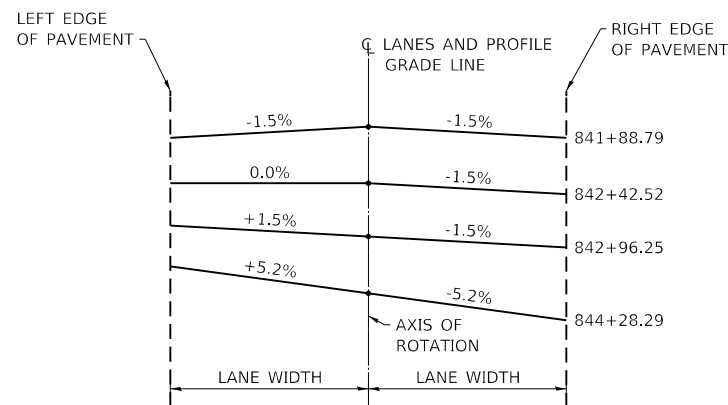
TRANSITION DETAIL 2

SEE PLAN AND PROFILE SHEETS FOR CURVE DATA

TRANSITION TABLE 2
FOR TRANSITION DETAIL 2

STATION	LEFT CROSS SLOPE (%)	RIGHT CROSS SLOPE (%)
748+90.18	-4.1	+4.1
748+94.47	-4.0	+4.0
749+15.89	-3.5	+3.5
749+37.32	-3.0	+3.0
749+58.75	-2.5	+2.5
749+80.18	-2.0	+2.0
750+01.61	-1.5	+1.5
750+23.04	-1.5	+1.0
750+44.47	-1.5	+0.5
750+65.89	-1.5	0.0
750+87.32	-1.5	-0.5
751+08.75	-1.5	-1.0
751+30.18	-1.5	-1.5

CURVE C10 – EAST END



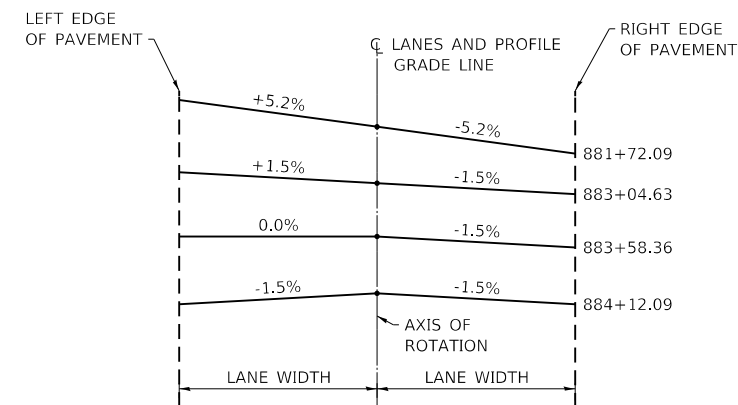
TRANSITION DETAIL 3

SEE PLAN AND PROFILE SHEETS FOR CURVE DATA

TRANSITION TABLE 3
FOR TRANSITION DETAIL 3

STATION	LEFT CROSS SLOPE (%)	RIGHT CROSS SLOPE (%)
841+88.79	-1.5	-1.5
842+06.70	-1.0	-1.5
842+24.61	-0.5	-1.5
842+42.52	0.0	-1.5
842+60.43	+0.5	-1.5
842+78.34	+1.0	-1.5
842+96.25	+1.5	-1.5
843+14.16	+2.0	-2.0
843+32.07	+2.5	-2.5
843+49.98	+3.0	-3.0
843+67.89	+3.5	-3.5
843+85.80	+4.0	-4.0
844+03.72	+4.5	-4.5
844+21.63	+5.0	-5.0
844+28.79	+5.2	-5.2

CURVE C11 – WEST END



TRANSITION DETAIL 4

SEE PLAN AND PROFILE SHEETS FOR CURVE DATA

TRANSITION TABLE 4
FOR TRANSITION DETAIL 4

STATION	LEFT CROSS SLOPE (%)	RIGHT CROSS SLOPE (%)
881+72.09	+5.2	-5.2
881+79.25	+5.0	-5.0
881+97.16	+4.5	-4.5
882+15.08	+4.0	-4.0
882+32.99	+3.5	-3.5
882+50.90	+3.0	-3.0
882+68.81	+2.5	-2.5
882+86.72	+2.0	-2.0
883+04.63	+1.5	-1.5
883+22.54	+1.0	-1.5
883+40.45	+0.5	-1.5
883+58.36	0.0	-1.5
883+76.27	-0.5	-1.5
883+94.18	-1.0	-1.5
884+12.09	-1.5	-1.5

CURVE C11 – EAST END

MODEL_PLOT
FILE NAME: Y:\DOT\1343-03_74757\CADD\Highway\CADD_Sheets\SD74757-SP-RT-detail02.dgn



USER NAME = skm
ESCA PROJECT NO. 1343.03
PLOT SCALE = 0.1667' / in.
PLOT DATE = 10/15/2020

DESIGNED - ELH
DRAWN - NHC
CHECKED - SKM
DATE - 09/20

REVISED -
REVISED -
REVISED -
REVISED -

STATE OF ILLINOIS
DEPARTMENT OF TRANSPORTATION

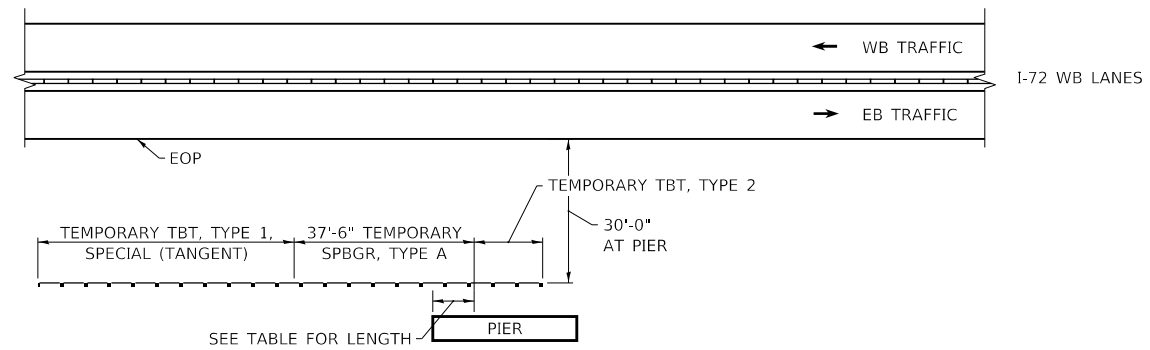
SUPERELEVATION TRANSITIONS

SCALE: NA SHEET NO. 1 OF 1 SHEETS STA. TO STA.

F.A.I. RTE.	SECTION	COUNTY	TOTAL SHEETS	SHEET NO.
72	(58,74-66)R	MACON	202	102
CONTRACT NO. 74757				
ILLINOIS FED. AID PROJECT				

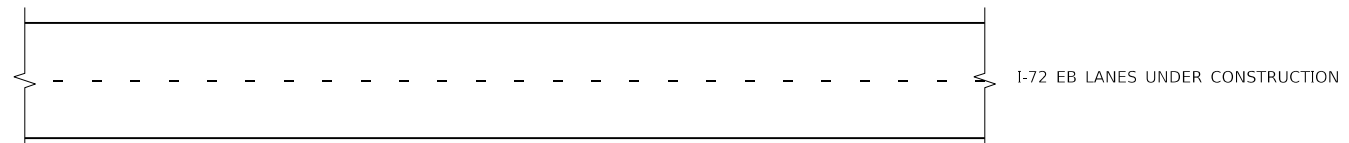
STAGE 2: TEMPORARY GUARDRAIL LOCATIONS FOR CENTER PIER

SN 058-0097



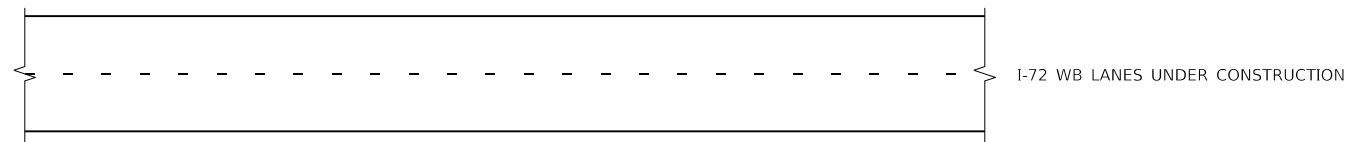
LENGTH TABLE

BRIDGE	LENGTH
SN 058-0097	7'-0"



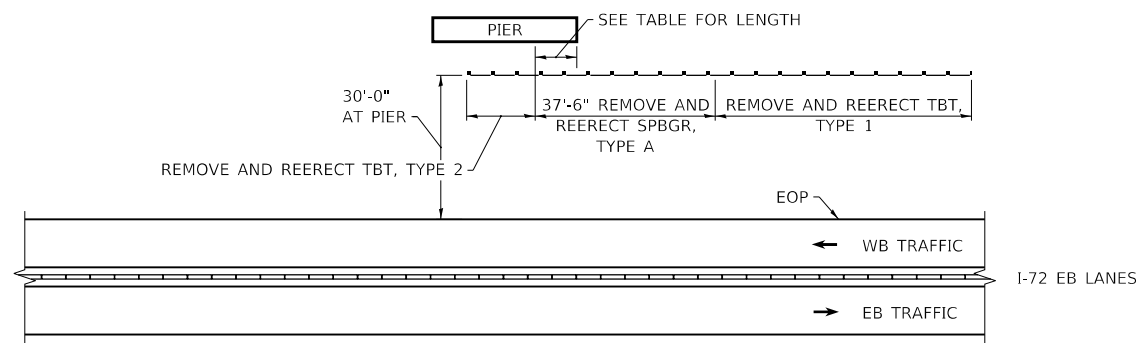
STAGE 3: TEMPORARY GUARDRAIL LOCATIONS FOR CENTER PIER

SN 058-0097



LENGTH TABLE

BRIDGE	LENGTH
SN 058-0097	7'-0"



MODEL: PLOT
FILE NAME: Y:\DOT\1343-03_74757\CADD\Highway\CADD_Sheets\SD74757-rh-detail03.dgn



USER NAME = skm
ESCA PROJECT NO. 1343.03
PLOT SCALE = 0.1667' / in.
PLOT DATE = 10/15/2020

DESIGNED - ELH
DRAWN - NHC
CHECKED - SKM
DATE - 09/20

REVISED -
REVISED -
REVISED -
REVISED -

**STATE OF ILLINOIS
DEPARTMENT OF TRANSPORTATION**

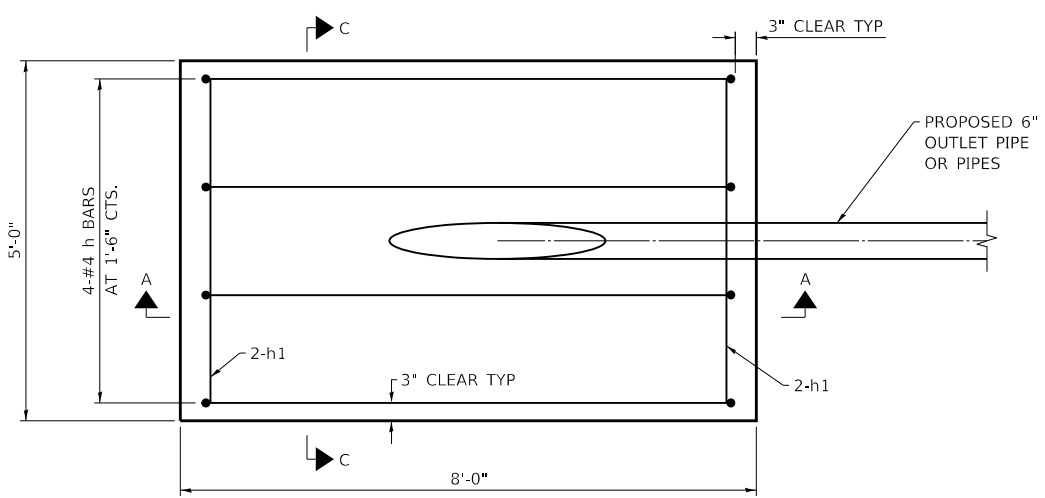
TEMPORARY GUARDRAIL DETAIL

SCALE: NA SHEET NO. 1 OF 1 SHEETS STA. TO STA.

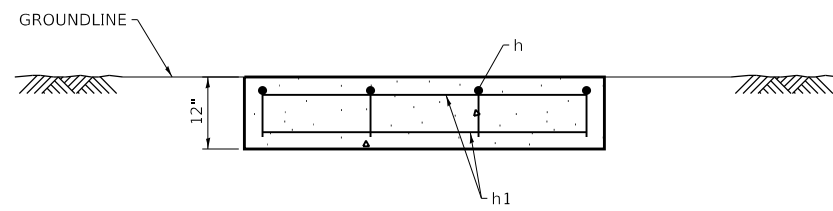
F.A.I. RTE.	SECTION	COUNTY	TOTAL SHEETS	SHEET NO.
72	(58,74-66)R	MACON	202	103
CONTRACT NO. 74757				
ILLINOIS FED. AID PROJECT				

NOTES

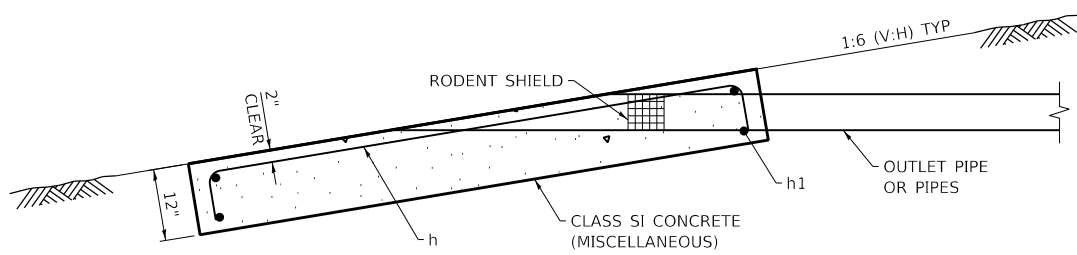
- SEE STANDARD 601101 FOR DETAILS OF RODENT SHIELD.
- THE OUTLET PIPE OR PIPES SHALL BE LOCATED AS CLOSE AS POSSIBLE TO THE CENTER OF THE OUTLET PROTECTOR.
- THE LAST 10' OF OUTLET PIPE SHALL BE SCHEDULE 40 PVC.
- THE REBAR MAY BE CUT OR RELOCATED TO ACCOMMODATE PIPES.
- CUT OUTLET PIPE ON A BEVEL TO MATCH FINISHED SURFACE OF SURROUNDING PCC.
- SEED DISTURBED AREA SURROUNDING OUTLET PROTECTOR WITH CLASS 2 SEEDING, COST INCLUDED IN CLASS SI CONCRETE (MISCELLANEOUS).



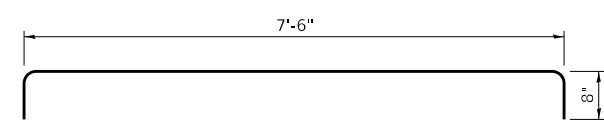
PLAN VIEW



SECTION C-C



SECTION A-A



BAR h

**BILL OF MATERIAL
ONE OUTLET PROTECTOR**

BAR	NO.	SIZE	LENGTH	SHAPE
h	4	#4	8'-10"	□
h1	4	#4	4'-6"	—
CLASS SI CONCRETE (MISCELLANEOUS)			CU YD	1.5
REINFORCEMENT BARS			POUND	36

MODEL_PLOT
FILE NAME: Y:\PROJECTS\1343_03_74757\CADD\Highways\CADD_Sheets\SD74757-shr-detail04.dgn



USER NAME = skm
ESCA PROJECT NO. 1343.03
PLOT SCALE = 0.1667' / in.
PLOT DATE = 10/15/2020

DESIGNED - ELH
DRAWN - NHC
CHECKED - SKM
DATE - 09/20

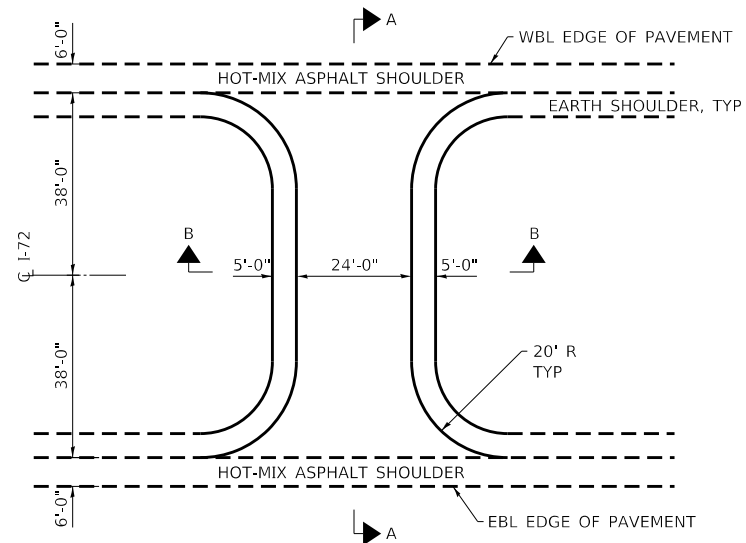
REVISED -
REVISED -
REVISED -
REVISED -

**STATE OF ILLINOIS
DEPARTMENT OF TRANSPORTATION**

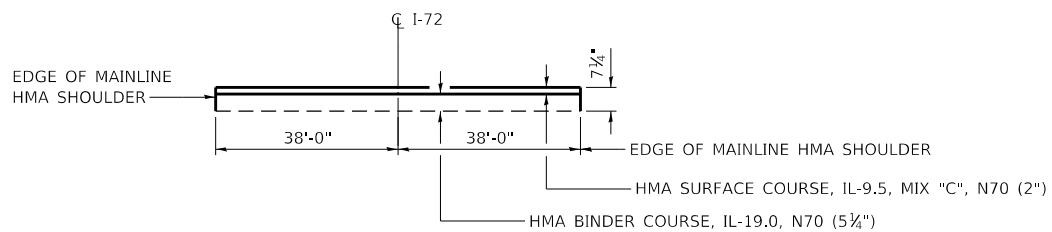
OUTLET PROTECTOR DETAILS

SCALE: NA SHEET NO. 1 OF 1 SHEETS STA. TO STA.

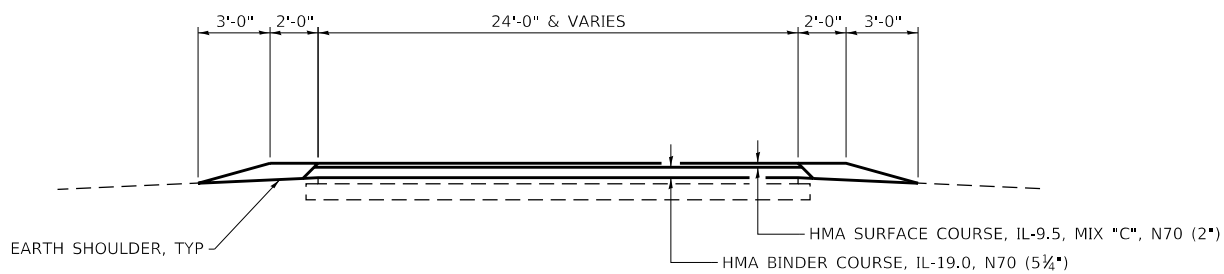
F.A.I. RTE.	SECTION	COUNTY	TOTAL SHEETS	SHEET NO.
72	(58,74-66)R	MACON	202	104
CONTRACT NO. 74757				
ILLINOIS FED. AID PROJECT				



PLAN



SECTION A-A

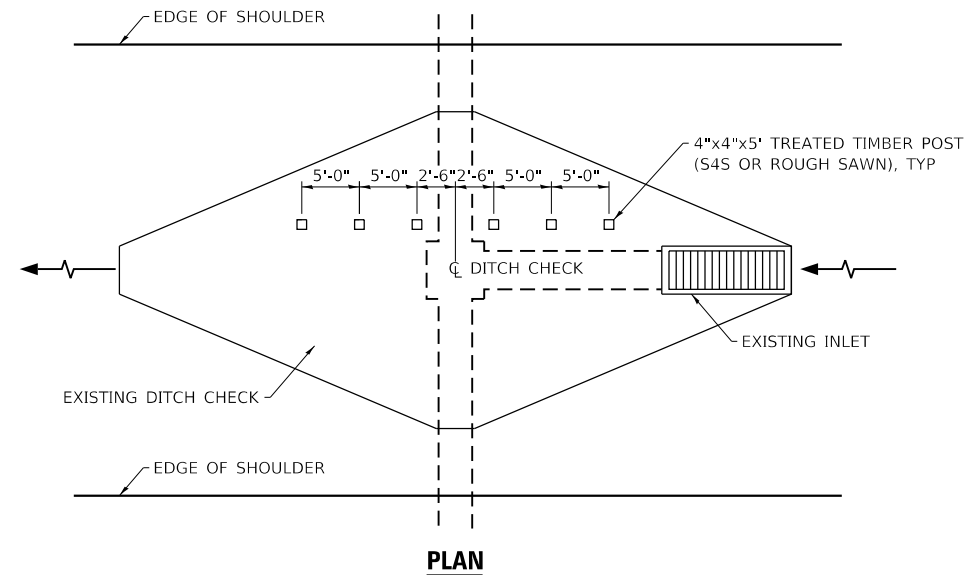


SECTION B-B

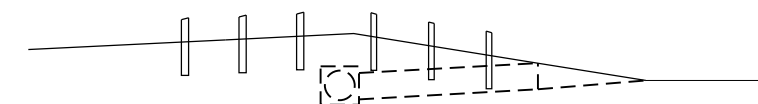
NOTE: OMIT RUMBLE STRIPS ON SHOULDERS WITHIN THE LIMITS OF THE MEDIAN CROSSOVER

MEDIAN CROSSOVER DETAILS

STATION 704+25.7
STATION 878+08.5



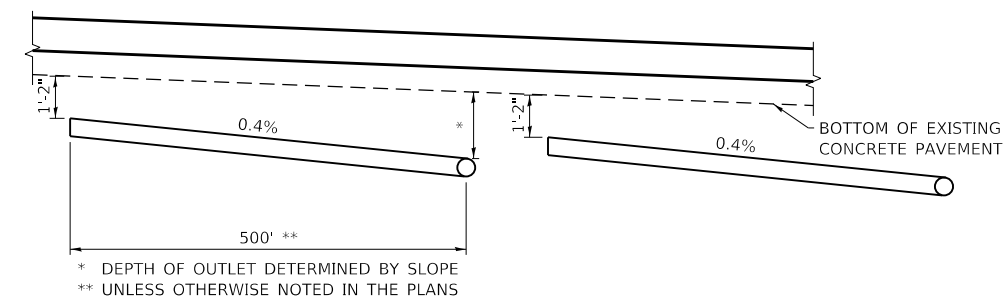
PLAN



ELEVATION

DETAIL OF GUARD POST PLACEMENT

STATION 712+20	STATION 813+20
STATION 743+80	STATION 834+00
STATION 752+80	STATION 844+00
STATION 760+80	STATION 854+10
STATION 768+20	STATION 855+70
STATION 778+80	STATION 868+00
STATION 786+70	STATION 890+00
	STATION 902+00



PIPE UNDERDRAIN DETAIL

(USE WHEN PGL IS LESS THAN 0.4%)

MODEL_PLOT
FILE_NAME: Y:\PROJECTS\1343_03_74757\CADD\Highway\CADD_Sheets\SD74757-shr-detail105.dgn



USER NAME = skm
ESCA PROJECT NO. 1343.03
PLOT SCALE = 0.1667' / in.
PLOT DATE = 10/15/2020

DESIGNED - ELH
DRAWN - NHC
CHECKED - SKM
DATE - 09/20

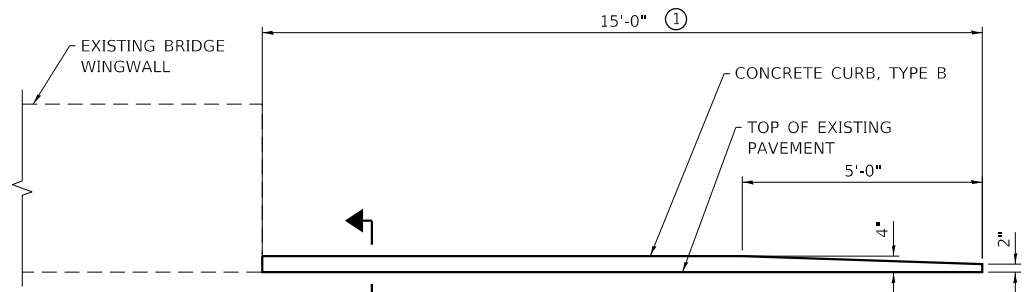
REVISED -
REVISED -
REVISED -
REVISED -

**STATE OF ILLINOIS
DEPARTMENT OF TRANSPORTATION**

MISCELLANEOUS DETAILS

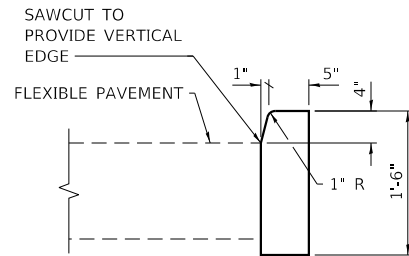
SCALE: NA SHEET NO. 1 OF 2 SHEETS STA. TO STA.

F.A.I. RTE.	SECTION	COUNTY	TOTAL SHEETS	SHEET NO.
72	(58,74-66)R	MACON	202	105
CONTRACT NO. 74757				
ILLINOIS FED. AID PROJECT				

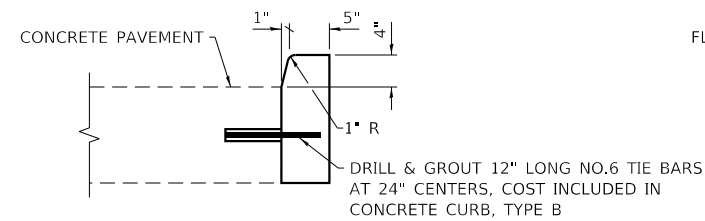


INSIDE ELEVATION OF WINGWALL AND CURB

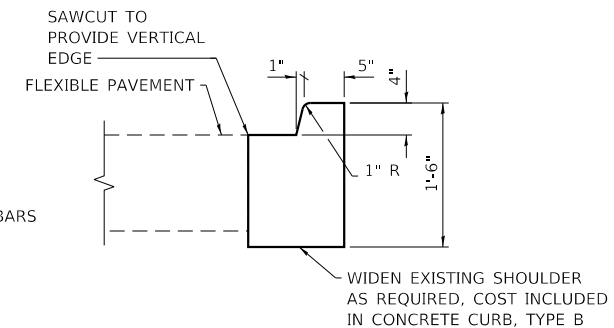
① AT EXISTING CURB LOCATIONS WHERE THE LENGTH IS LESS THAN 15', REMOVE EXISTING TAPERED END AND CONSTRUCT NEW CURB TO REACH THE 15' TOTAL LENGTH. PARTIAL REMOVAL OF EXISTING CURB IS INCLUDED IN CONCRETE CURB, TYPE B.



SECTION AT FLEXIBLE PAVEMENT



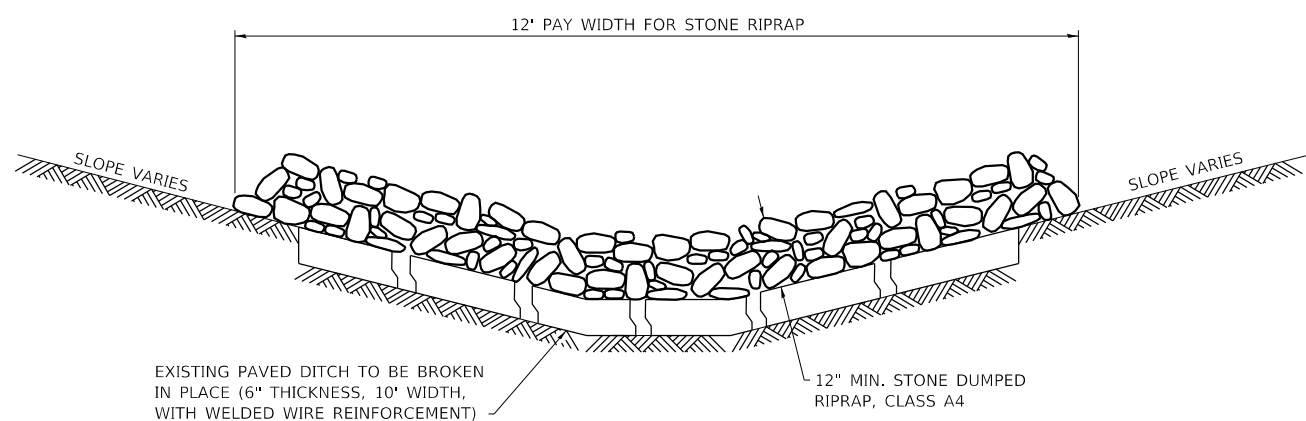
SECTION AT CONCRETE PAVEMENT



SECTION AT WIDENING AT FLEXIBLE PAVEMENT

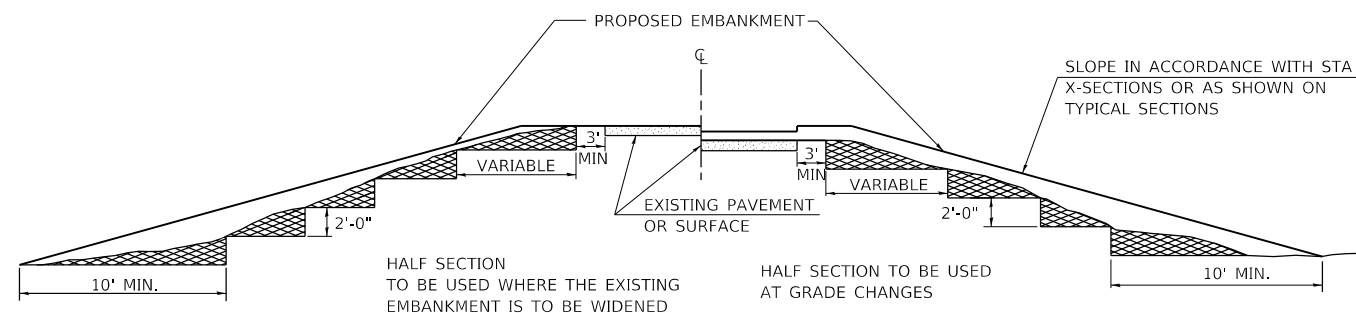
CONCRETE CURB AT TYPE 6 TRAFFIC BARRIER TERMINALS

TYPICAL CROSS SECTION SHOWING STEP CONSTRUCTION ON EXISTING FILL



DETAIL OF AGGREGATE DITCH

NOTE: FILTER FABRIC AND BEDDING LAYER NOT REQUIRED.



MATERIAL TO BE REMOVED AND REPLACED IN THE EMBANKMENT IN ACCORDANCE WITH ART. 205.04 OF THE STANDARD SPECIFICATION. COST TO BE INCLUDED IN THE VARIOUS ITEMS OF EXCAVATION AND NO ADDITIONAL COMPENSATION WILL BE ALLOWED BECAUSE OF THIS WORK.

REVISIONS	
REDRAWN	2-15-89
REVISED	8-15-94
CHECKED	6-3-99
RESIZED	5-7-08

STD. 9-16

MODEL_PLOT
FILE_NAME: Y:\DOT\1343\03_74757\CADD\Highway\CADD_Sheets\DOT1343_74757-Highway-Highway.dgn



USER NAME	= skm
ESCA PROJECT NO.	1343.03
PLOT SCALE	= 0.1667' / in.
PLOT DATE	= 10/15/2020

DESIGNED	- ELH
DRAWN	- NHC
CHECKED	- SKM
DATE	- 09/20

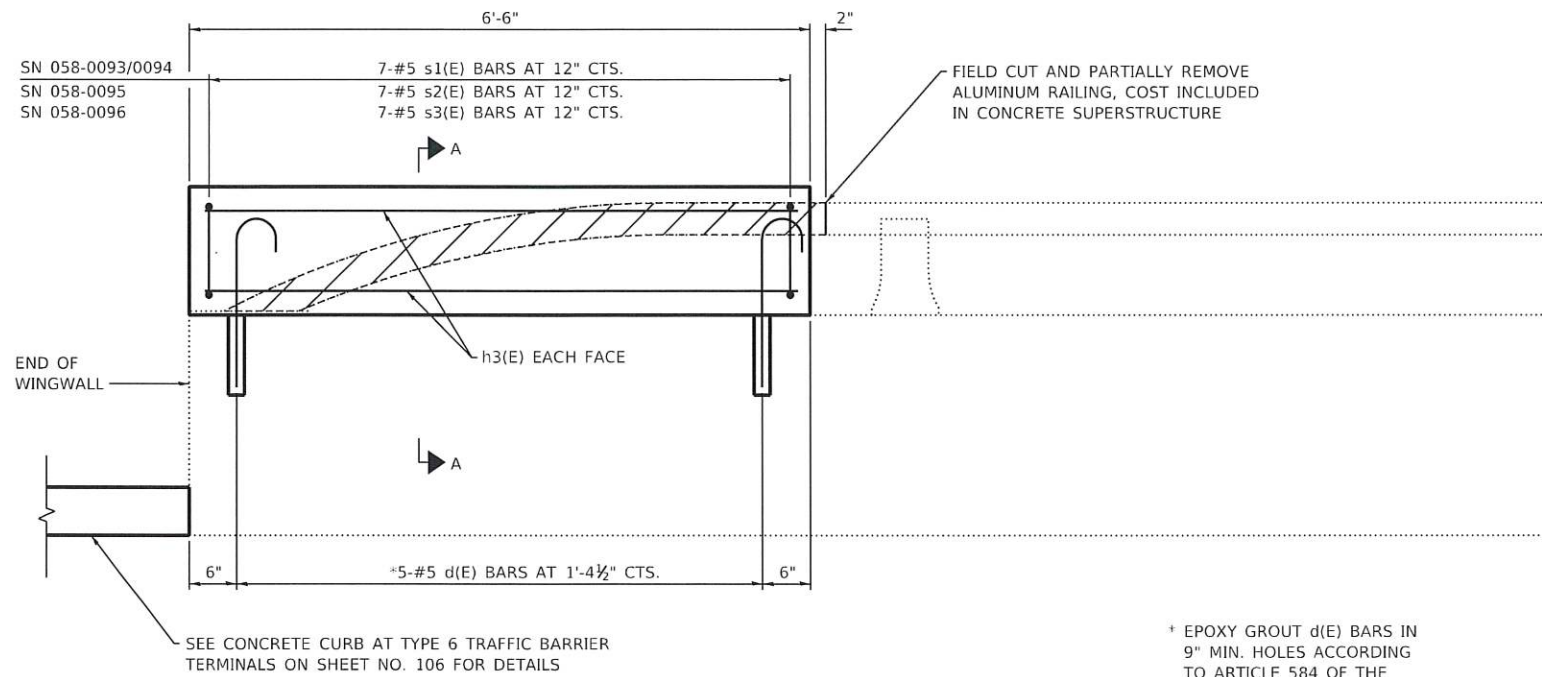
REVISED	-
REVISED	-
REVISED	-
REVISED	-

**STATE OF ILLINOIS
DEPARTMENT OF TRANSPORTATION**

MISCELLANEOUS DETAILS

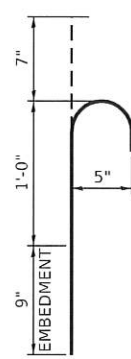
SCALE: NA SHEET NO. 2 OF 2 SHEETS STA. TO STA.

F.A.I. RTE.	SECTION	COUNTY	TOTAL SHEETS	SHEET NO.
72	(58,74-66)R	MACON	202	106
CONTRACT NO. 74757				
ILLINOIS FED. AID PROJECT				

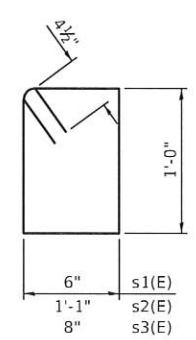


* EPOXY GROUT d(E) BARS IN 9" MIN. HOLES ACCORDING TO ARTICLE 584 OF THE STANDARD SPECIFICATIONS. ADJUST LOCATION TO CLEAR EXISTING REINFORCEMENT.

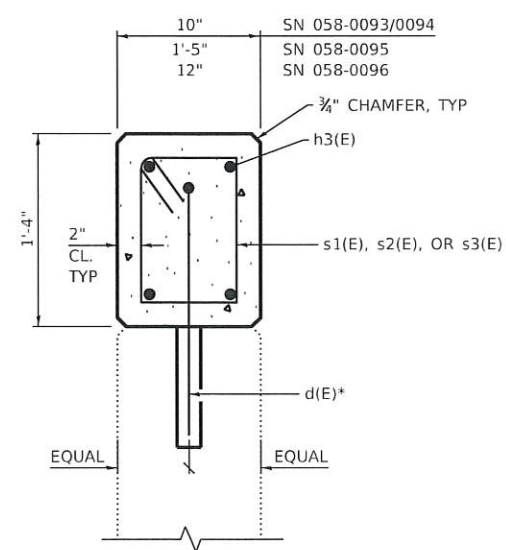
ELEVATION



BAR d(E)



BARS s1(E), s2(E), & s3(E)



SECTION A-A

**BILL OF MATERIAL
FOUR LOCATIONS**

BAR	NO.	SIZE	LENGTH	SHAPE
d(E)	20	#5	2'-4"	U
h3(E)	16	#5	6'-2"	—
s1(E)	14	#4	3'-9"	□
s2(E)	7	#4	4'-11"	□
s3(E)	7	#4	4'-1"	□
CONCRETE SUPERSTRUCTURE			CU YD	1.5
REINFORCEMENT BARS, EPOXY COATED			POUND	230



EXPIRES 11-30-22
Eric L. Henkel
 SIGNATURE
 10-15-2020
 DATE

MODEL: PLOT FILE NAME: \\sld001\1343_03_74757\CADD\Highway\CADD_Sheets\0774757_sht.dct\07.dgn



USER NAME = skm	DESIGNED - ELH	REVISED -
ESCA PROJECT NO. 1343.03	DRAWN - NHC	REVISED -
PLOT SCALE = 0.1667' / in.	CHECKED - SKM	REVISED -
PLOT DATE = 10/15/2020	DATE - 09/20	REVISED -

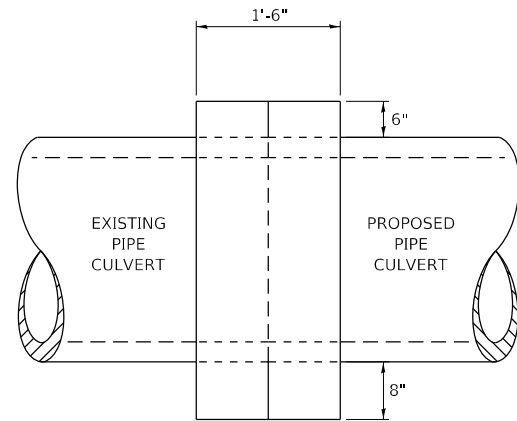
**STATE OF ILLINOIS
DEPARTMENT OF TRANSPORTATION**

BRIDGE WINGWALL EXTENSION DETAILS

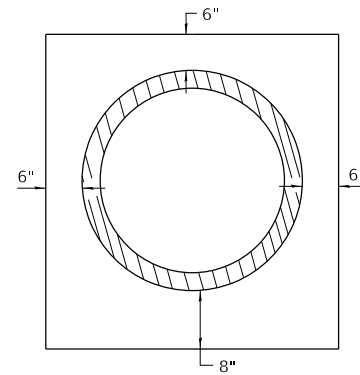
SCALE: NA SHEET NO. 1 OF 1 SHEETS STA. TO STA.

F.A.I. RTE.	SECTION	COUNTY	TOTAL SHEETS	SHEET NO.
72	(58,74-66)R	MACON	202	107
ILLINOIS FED. AID PROJECT			CONTRACT NO. 74757	

**CONCRETE COLLAR
PIPE TO PIPE**



SIDE VIEW



END VIEW

DIAMETER OF PIPE	CL SI CONC CU YDS EST
12"	0.24
15"	0.29
18"	0.32
24"	0.44
30"	0.56
36"	0.66
42"	0.80
48"	0.93
54"	1.07
60"	1.22
72"	1.55

THE CONCRETE COLLAR SHALL BE PAID FOR AT THE CONTRACT UNIT PRICE PER CUBIC YARD FOR CONCRETE COLLAR, AS SHOWN ON THE PLANS, WHICH PRICE SHALL INCLUDE THE REMOVAL OF SUCH PORTIONS OF THE EXISTING HEADWALLS AS MAY BE REQUIRED.

CLASS SI CONCRETE SHALL BE USED THROUGHOUT.

MODEL: PLOT
FILE NAME: Y:\DOT\1343\03_74757\CADD\Highway\CADD_Sheets\SD74757-sh-c-collar12.dgn



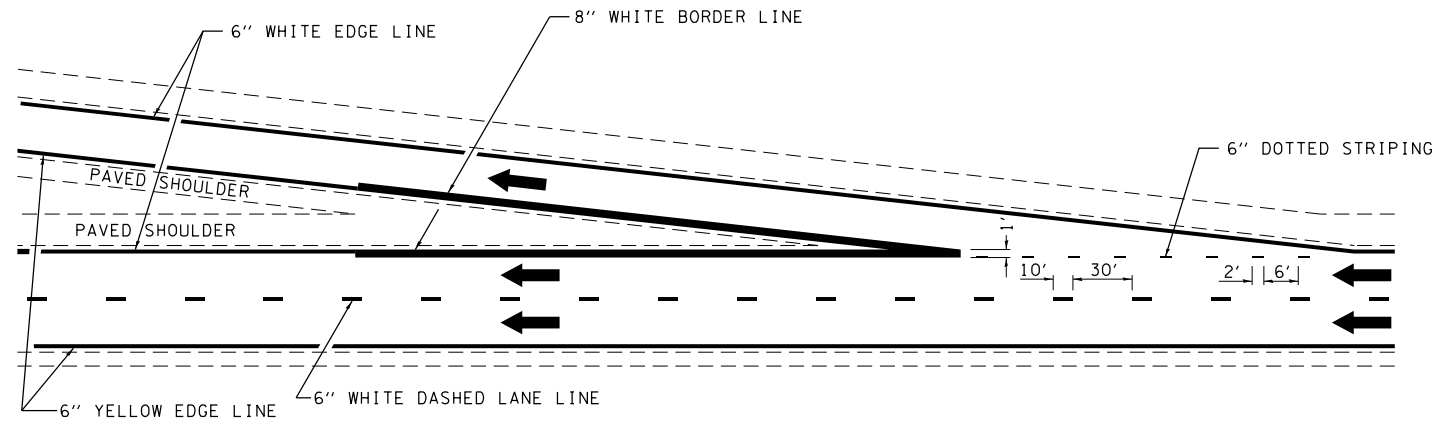
USER NAME = skm	DESIGNED - SKM	REVISED -
ESCA PROJECT NO. 1343.03	DRAWN - SKM	REVISED -
PLOT SCALE = 0.1667' / in.	CHECKED - ELH	REVISED -
PLOT DATE = 10/15/2020	DATE - 09/20	REVISED -

**STATE OF ILLINOIS
DEPARTMENT OF TRANSPORTATION**

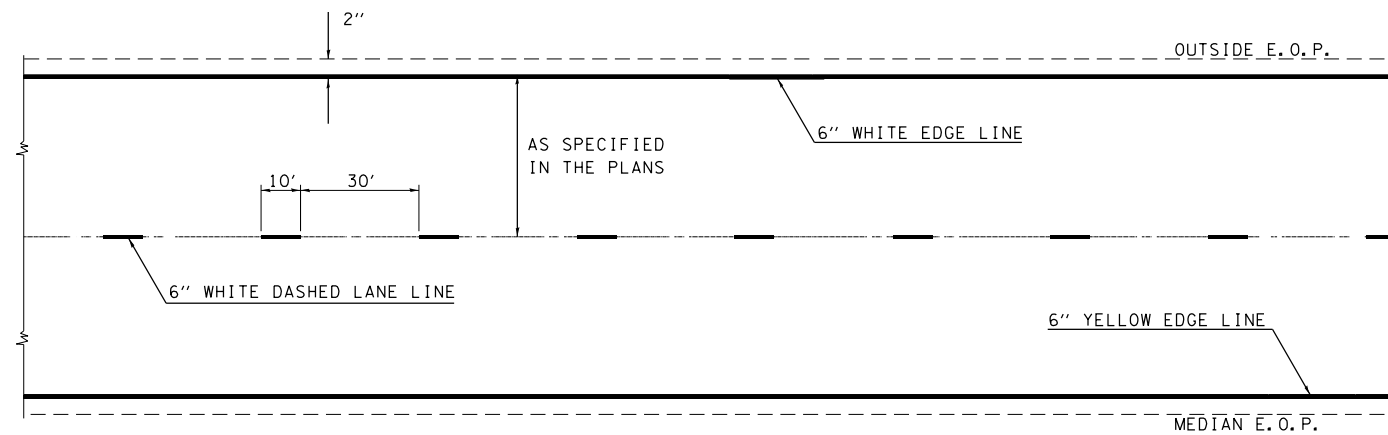
CONCRETE COLLAR DETAILS

SCALE: NA SHEET NO. 1 OF 1 SHEETS STA. TO STA.

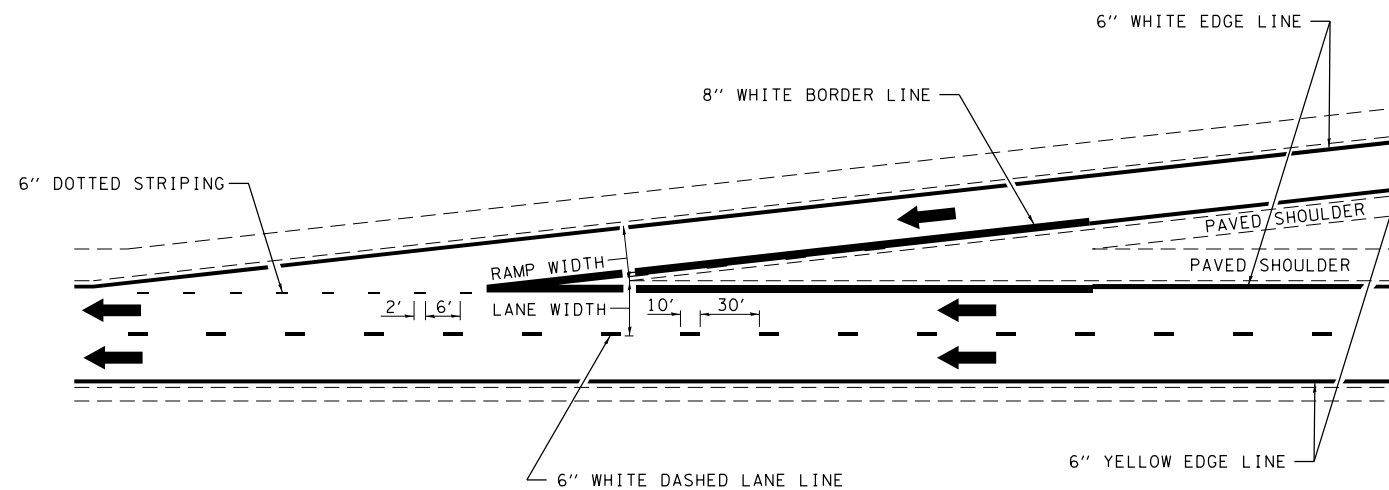
F.A.I. RTE.	SECTION	COUNTY	TOTAL SHEETS	SHEET NO.
72	(58,74-66)R	MACON	202	108
				CONTRACT NO. 74757
		ILLINOIS	FED. AID PROJECT	



TYPICAL EXIT RAMP MARKING



TYPICAL CENTERLINE & EDGELINE MARKINGS



TYPICAL ENTRANCE RAMP MARKING

NOT TO SCALE

DISTRICT 7 DETAIL NO. 7800002

F.A.I. RTE.	SECTION	COUNTY	TOTAL SHEETS	SHEET NO.
72	(58,74-66)R	MACON	202	109
			CONTRACT NO. 74757	
ILLINOIS FED. AID PROJECT				

**STATE OF ILLINOIS
DEPARTMENT OF TRANSPORTATION**

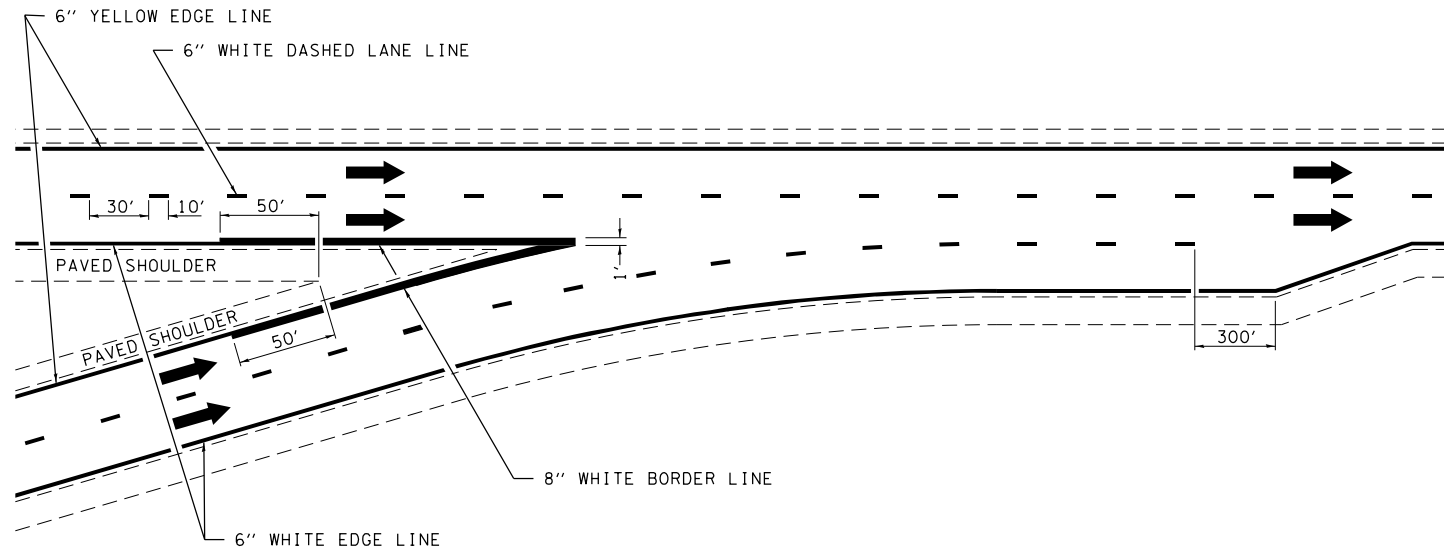
TYPICAL APPLICATIONS OF INTERSTATE PAVEMENT MARKING

SCALE: NA SHEET NO. 1 OF 2 SHEETS STA. TO STA.

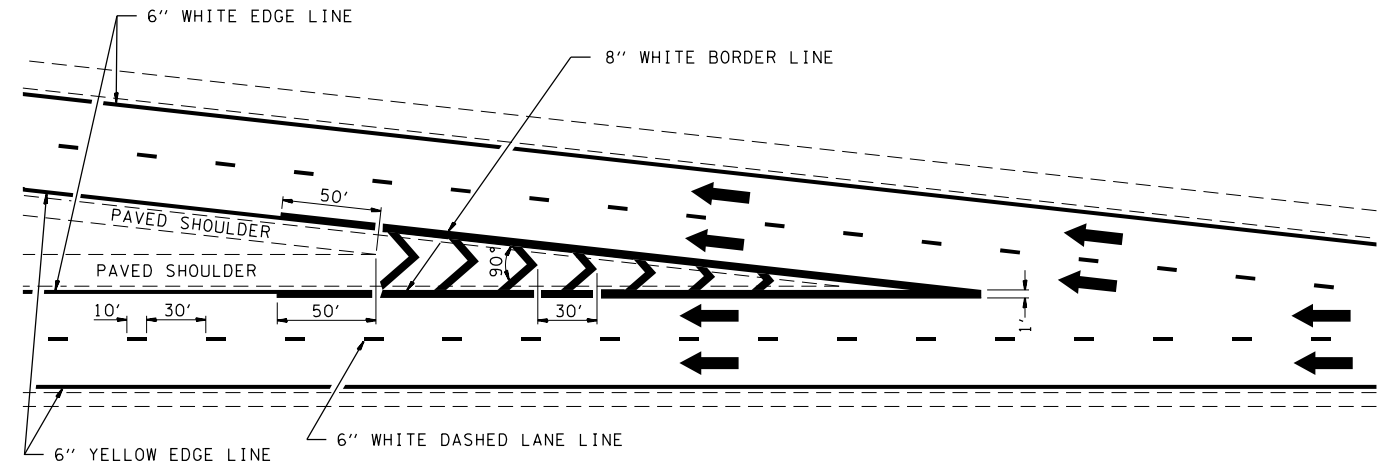
MODEL: PLOT
FILE NAME: Y:\PROJECTS\1343_03_74757\CADD\Highway\CADD_Sheets\SD74757-shr-detail09.dgn



USER NAME = skm	DESIGNED - SKM	REVISED -
ESCA PROJECT NO. 1343.03	DRAWN - SKM	REVISED -
PLOT SCALE = 0.1667' / in.	CHECKED - ELH	REVISED -
PLOT DATE = 10/15/2020	DATE - 09/20	REVISED -

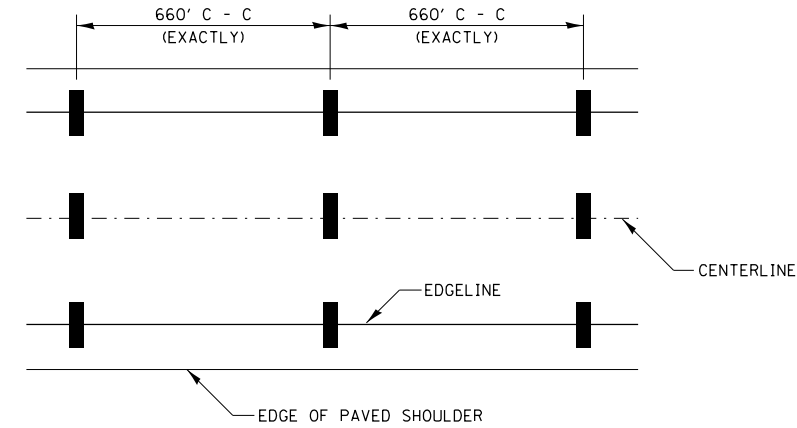


TYPICAL CONVERGENCE MARKING

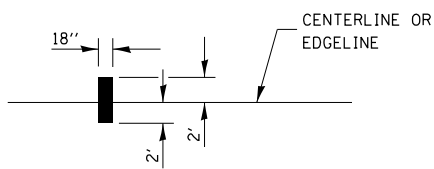


TYPICAL DIVERGENCE MARKING

AERIAL SPEED CHECK ZONES



IT WILL BE NECESSARY TO HAVE A REPRESENTATIVE OF THE STATE POLICE PRESENT SO THAT THE ACCURACY OF MEASUREMENT CAN BE ATTESTED TO IN COURT.



NOT TO SCALE

DISTRICT 7 DETAIL NO. 7800002

F.A.I. RTE.	SECTION	COUNTY	TOTAL SHEETS	SHEET NO.
72	(58,74-66)R	MACON	202	110
			CONTRACT NO. 74757	
ILLINOIS FED. AID PROJECT				

STATE OF ILLINOIS
 DEPARTMENT OF TRANSPORTATION

TYPICAL APPLICATIONS OF INTERSTATE PAVEMENT MARKING

SCALE: NA SHEET NO. 2 OF 2 SHEETS STA. TO STA.

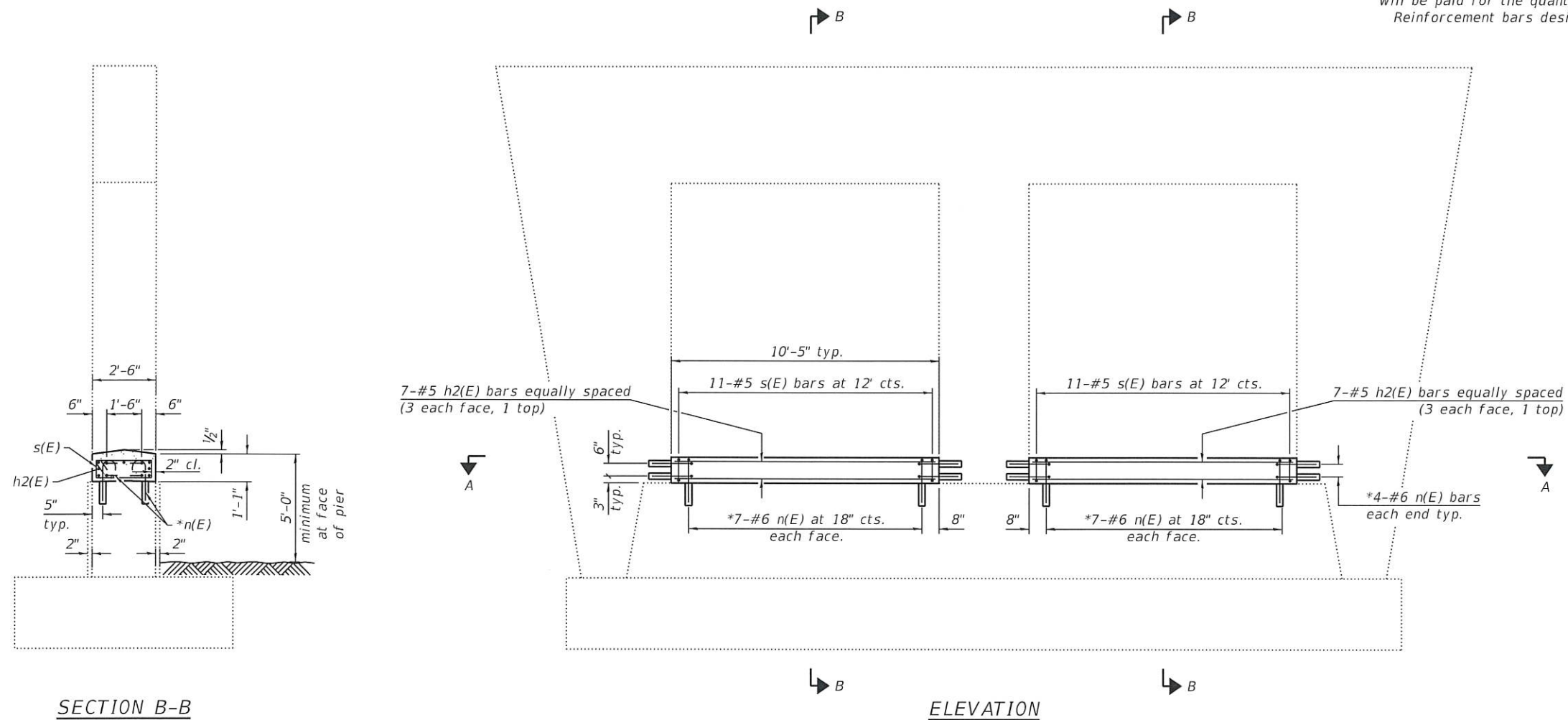
MODEL: PLOT
 FILE NAME: Y:\PROJECTS\1343-03_74757\CADD\Highway\CADD_Sheets\SD74757-rh-detail10.dgn



USER NAME = skm	DESIGNED - SKM	REVISED -
ESCA PROJECT NO. 1343.03	DRAWN - SKM	REVISED -
PLOT SCALE = 0.1667' / in.	CHECKED - ELH	REVISED -
PLOT DATE = 10/15/2020	DATE - 09/20	REVISED -

NOTES

The cost of epoxy grouting reinforcement bars shall be included in Reinforcement Bars, Epoxy Coated.
 Plan dimensions and details relative to existing plans are subject to nominal construction variations. The Contractor shall field verify existing dimensions and details affecting new construction and make necessary approved adjustments prior to construction or ordering of materials. Such variations shall not be cause for additional compensation for a change in scope of the work; however, the Contractor will be paid for the quantity actually furnished at the unit price bid for the work.
 Reinforcement bars designated (E) shall be epoxy coated.

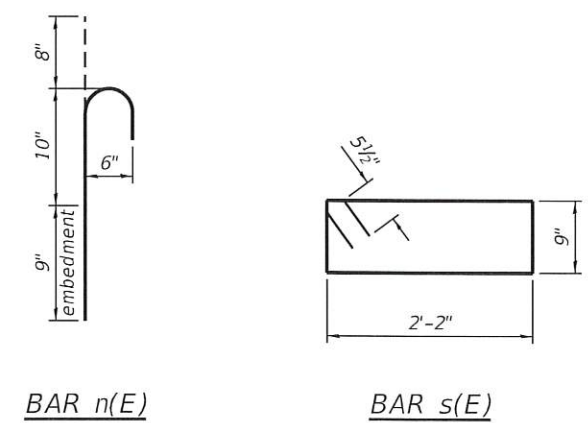


SECTION B-B

ELEVATION

SECTION A-A

*Epoxy grout n(E) bars in 9" min. holes according to Article 584 of the Standard Specifications. Adjust location to clear existing reinforcement.



BAR n(E)

BAR s(E)

BILL OF MATERIAL

Bar	No.	Size	Length	Shape
h2(E)	14	#5	10'-0"	—
n(E)	44	#6	2'-3"	C
s(E)	22	#5	6'-9"	□
Concrete Structures			Cu. Yd.	2.1
Reinforcement Bars, Epoxy Coated			Pound	450



EXPIRES 11-30-22
 SIGNATURE
 DATE 10-15-2020

MODEL: PLOT FILE NAME: Y:\MIDOT\1343-03-74757\CAD\DISP SN 058-0097\0580097-74757-01-Perir.dgn 10/15/2020 11:55:08 AM



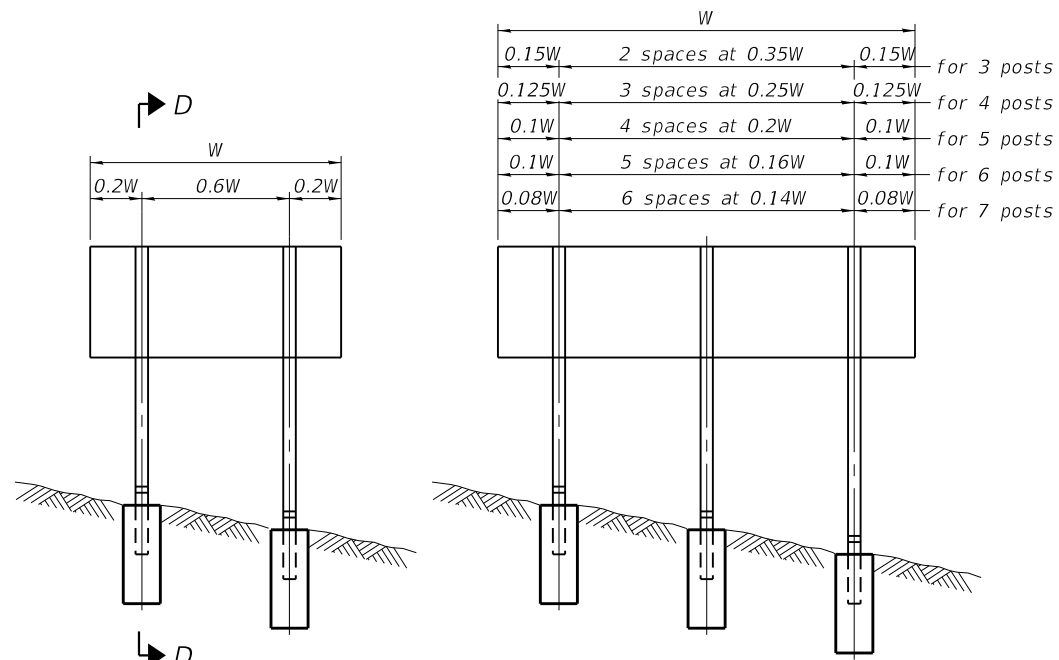
USER NAME = skm	DESIGNED - ELH 08/20	REVISED -
ESCA PROJECT NO. 1343-03	CHECKED - SKM 08/20	REVISED -
PLOT SCALE = 0.1667' / in.	DRAWN - NHC 08/20	REVISED -
PLOT DATE = 10/15/2020	CHECKED - ELH 09/20	REVISED -

**STATE OF ILLINOIS
 DEPARTMENT OF TRANSPORTATION**

**CRASHWALL EXTENSION AT PIER
 SN 058-0097**

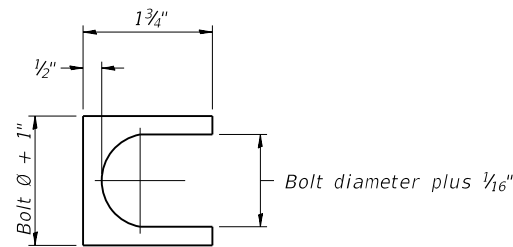
SHEET NO. 1 OF 1 SHEETS

F.A.I. RTE.	SECTION	COUNTY	TOTAL SHEETS	SHEET NO.
72	(58.74-66)R	MACON	202	111
CONTRACT NO. 74757			ILLINOIS FED. AID PROJECT	



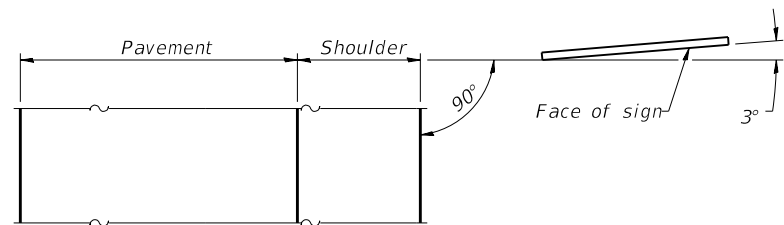
ELEVATION

0.15W	2 spaces at 0.35W	0.15W	for 3 posts
0.125W	3 spaces at 0.25W	0.125W	for 4 posts
0.1W	4 spaces at 0.2W	0.1W	for 5 posts
0.1W	5 spaces at 0.16W	0.1W	for 6 posts
0.08W	6 spaces at 0.14W	0.08W	for 7 posts

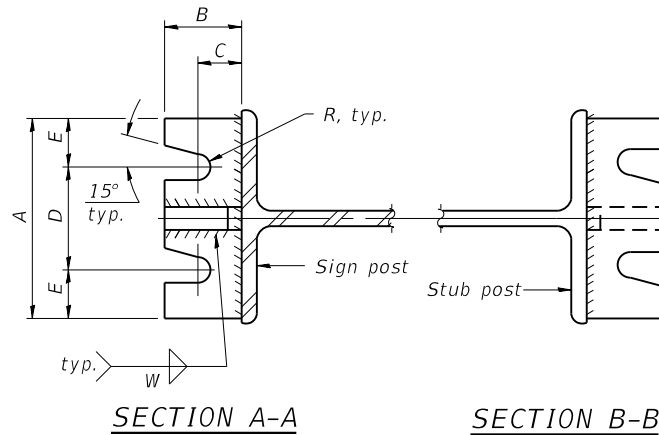


SHIM DETAIL

Furnish two 0.01" thick and two 0.03" thick stainless steel or brass (ASTM B36) shims per post.



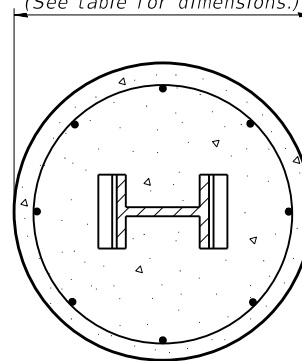
LOCATION SKETCH



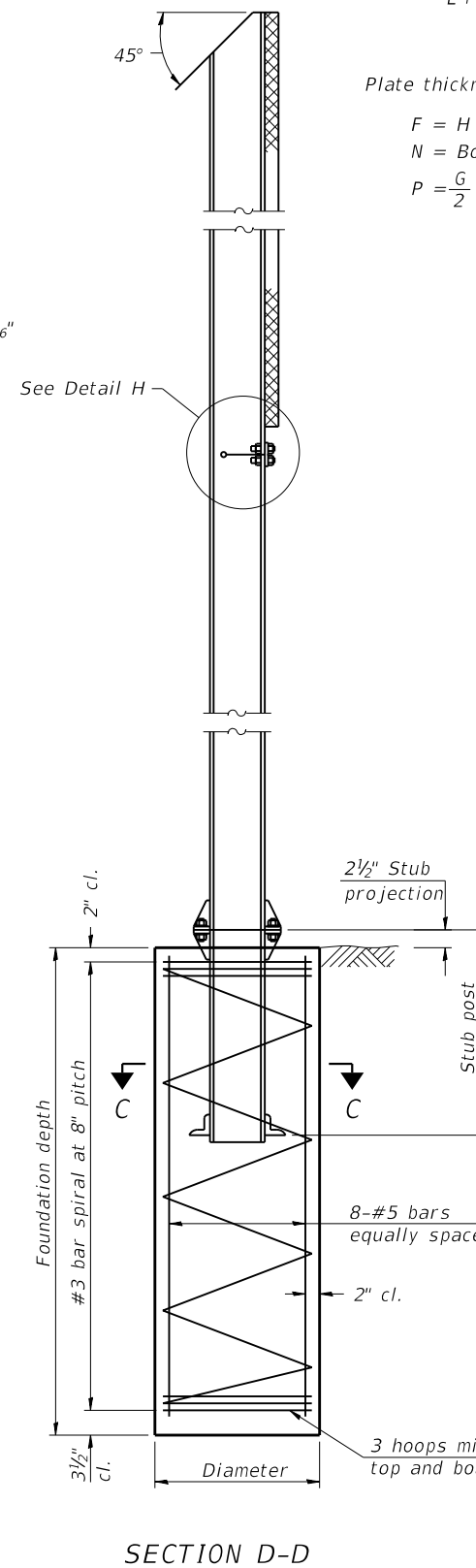
SECTION A-A

SECTION B-B

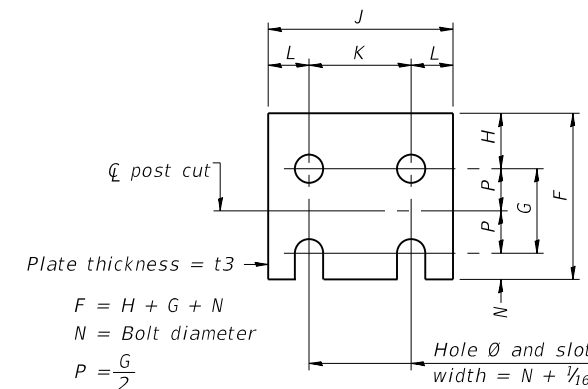
(See table for dimensions.)



SECTION C-C



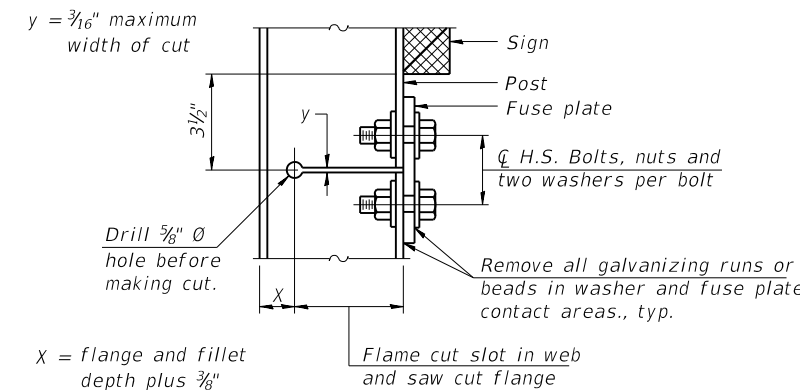
SECTION D-D



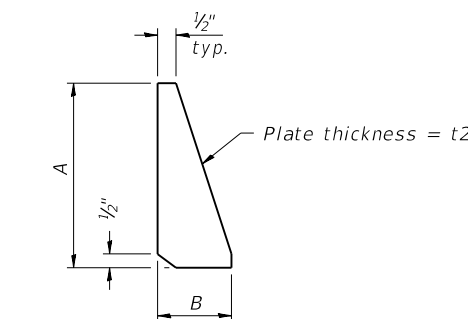
FUSE PLATE DETAIL
(Install with notches down.)

N = Bolt Diameter	G	H
1/2"	2"	1 1/8"
5/8"	2 1/4"	1 1/4"
3/4"	2 1/2"	1 3/8"
7/8"	2 3/4"	1 1/2"
1"	3"	1 5/8"
1 1/8"	3 1/4"	1 3/4"
1 1/4"	3 1/2"	1 7/8"

Plate thickness = t3
 $F = H + G + N$
 $N = \text{Bolt diameter}$
 $P = \frac{G}{2}$



DETAIL H



STIFFENER PLATE DETAIL
Diameter

GENERAL NOTES

Posts shall be plumbed by using shims with post-to-stub post connection bolts snug tight only. Final tightening of all High Strength Bolts shall be in accordance with Article 727.05 and threads at the junction of the bolt and nut shall be burred or center punched to prevent the nut from loosening.

LOADING: 80 m.p.h. wind with 30% gust factor, normal to sign.

DESIGN STRESSES:
 Structural steel - 20,000 p.s.i.
 Reinforcing steel - 20,000 p.s.i.
 Concrete - 1,400 p.s.i.
 Footing soil pressure - 2,000 p.s.f.

After fabrication, the post, fuse plate and upper 6", min. of the stub post shall be hot-dip galvanized in accordance with AASHTO M111. All bolts, nuts and washers shall be hot-dip galvanized in accordance with AASHTO M232.

Work this sheet with Base Sheet BAW-A-2.

(Sheet 1 of 2)

BAW-A-1

2-17-2017

MODEL: PLOT
 FILE NAME: Y:\IDOT\1343-03_74757\CADD\Highway\CADD_Sheets\074757-shn-detail14.dgn



USER NAME = skm	DESIGNED - SKM 09/20	REVISED -
ESCA PROJECT NO. 1343.03	CHECKED - ELH 09/20	REVISED -
PLOT SCALE = 0.1667' / in.	DRAWN - SKM 09/20	REVISED -
PLOT DATE = 10/15/2020	CHECKED - ELH 09/20	REVISED -

STATE OF ILLINOIS
 DEPARTMENT OF TRANSPORTATION

BREAK-AWAY WIDE FLANGE
 STEEL SIGN POST DETAILS

SHEET NO. 1 OF 2 SHEETS

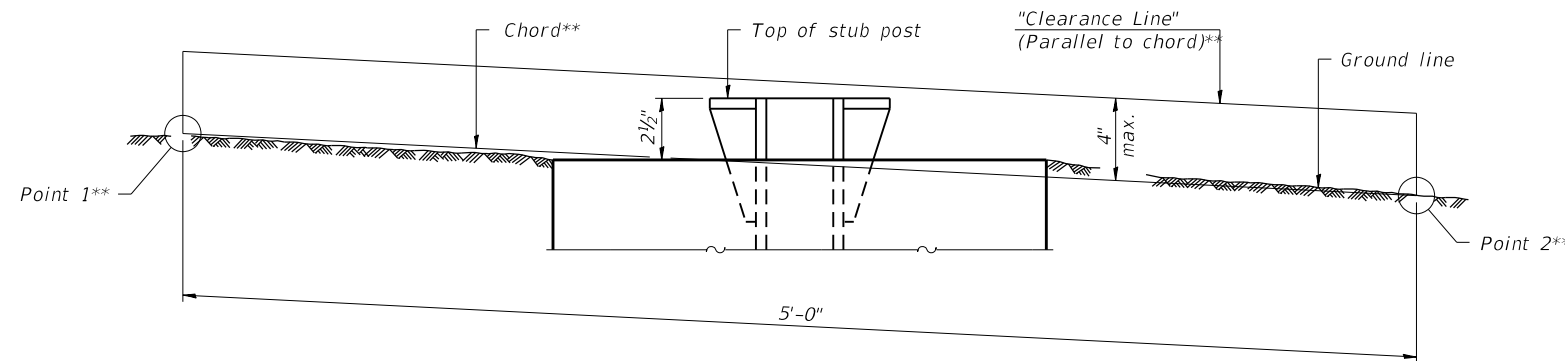
F.A.I. RTE.	SECTION	COUNTY	TOTAL SHEETS	SHEET NO.
72	(58,74-66)R	MACON	202	112
CONTRACT NO. 74757				

ILLINOIS FED. AID PROJECT

POST	CONCRETE FOUNDATION TABLE							POST TO STUB POST CONNECTION DATA								FUSE PLATE DATA						
	Foundation			Reinforcement			Stub Post Length	Bolt Size	A	B	C	D	E	t1	t2	R	W	J	K	L	t3	
	Diameter*	Minimum Depth	Concrete ^① (cu. yds.)	Vertical Bars Length	Bar Diameter	Spirals Length																lbs. ②
W6x9	2'-0"	6'-0"	0.70	5'-9"	1'-8 1/2"	79'-0"	78	2'-3"	5/8" x 3 1/4"	6"	2 1/4"	1 1/4"	3 1/2"	1 1/4"	3/4"	1/2"	1 1/32"	1/4"	4"	2 1/4"	7/8"	1/4"
W6x15	2'-0"	6'-0"	0.70	5'-9"	1'-8 1/2"	79'-0"	78	2'-6"	5/8" x 3 1/4"	6"	2 1/4"	1 1/4"	3 1/2"	1 1/4"	3/4"	1/2"	1 1/32"	1/4"	6"	3 1/2"	1 1/4"	3/8"
W8x18	2'-0"	6'-0"	0.70	5'-9"	1'-8 1/2"	79'-0"	78	2'-6"	3/4" x 3 3/4"	6"	2 1/2"	1 3/8"	3 1/4"	1 3/8"	1"	1/2"	1 3/32"	5/16"	5 1/4"	2 3/4"	1 1/4"	3/8"
W10x22	2'-6"	6'-6"	1.18	6'-3"	2'-2 1/2"	105'-0"	92	3'-0"	3/4" x 3 3/4"	6"	2 1/2"	1 3/8"	3 1/4"	1 3/8"	1"	1/2"	1 3/32"	5/16"	5 3/4"	2 3/4"	1 1/2"	1/2"
W10x26	2'-6"	7'-0"	1.27	6'-9"	2'-2 1/2"	112'-0"	98	3'-0"	7/8" x 4"	7"	2 3/4"	1 1/2"	4"	1 1/2"	1"	3/4"	1 5/32"	3/8"	5 3/4"	2 3/4"	1 1/2"	5/8"
W12x26	2'-6"	7'-9"	1.41	7'-6"	2'-2 1/2"	119'-0"	107	3'-0"	7/8" x 4"	7"	2 3/4"	1 1/2"	4"	1 1/2"	1"	3/4"	1 5/32"	3/8"	6 1/2"	3 1/2"	1 1/2"	5/8"
W14x30	3'-0"	7'-3"	1.90	7'-0"	2'-8 1/2"	145'-0"	113	3'-0"	7/8" x 4"	7"	2 3/4"	1 1/2"	4"	1 1/2"	1"	3/4"	1 5/32"	3/8"	6 3/4"	3 1/2"	1 5/8"	1/2"
W14x38	3'-0"	8'-0"	2.09	7'-9"	2'-8 1/2"	153'-0"	122	3'-6"	1" x 4 1/2"	7 1/2"	3"	1 3/4"	4"	1 3/4"	1 1/4"	3/4"	1 7/32"	3/8"	6 3/4"	3 1/2"	1 5/8"	1/2"
W16x45	3'-0"	8'-6"	2.23	8'-3"	2'-8 1/2"	162'-0"	130	3'-6"	1" x 4 1/2"	7 1/2"	3"	1 3/4"	4"	1 3/4"	1 1/4"	3/4"	1 7/32"	3/8"	7"	3 1/2"	1 3/4"	1/2"

*Dimensional changes required for varying site conditions shall be approved by the Engineer.

POST	FUSE PLATE BOLT SIZE																				
	Sign Height																				
	4'-0"	5'-0"	6'-0"	7'-0"	8'-0"	9'-0"	10'-0"	11'-0"	12'-0"	13'-0"	14'-0"	15'-0"	16'-0"	17'-0"	18'-0"	19'-0"	20'-0"	21'-0"	22'-0"	23'-0"	24'-0"
W6x9	1/2" x 1 1/2"	1/2" x 1 1/2"	1/2" x 1 1/2"	1/2" x 1 1/2"	—	—	—	—	—	—	—	—	—	—	—	—	—	—	—	—	—
W6x15	1/2" x 1 3/4"	1/2" x 1 3/4"	1/2" x 1 3/4"	5/8" x 2"	5/8" x 2"	3/4" x 2"	3/4" x 2"	3/4" x 2"	3/4" x 2"	3/4" x 2"	—	—	—	—	—	—	—	—	—	—	—
W8x18	1/2" x 1 3/4"	1/2" x 1 3/4"	1/2" x 1 3/4"	1/2" x 1 3/4"	5/8" x 2"	5/8" x 2"	3/4" x 2"	3/4" x 2"	3/4" x 2"	3/4" x 2"	—	—	—	—	—	—	—	—	—	—	—
W10x22	1/2" x 2"	1/2" x 2"	1/2" x 2"	1/2" x 2"	1/2" x 2"	5/8" x 2"	5/8" x 2"	3/4" x 2 1/4"	3/4" x 2 1/4"	3/4" x 2 1/4"	3/4" x 2 1/4"	3/4" x 2 1/4"	3/4" x 2 1/4"	—	—	—	—	—	—	—	—
W10x26	1/2" x 2"	1/2" x 2"	1/2" x 2"	1/2" x 2"	1/2" x 2"	5/8" x 2 1/4"	5/8" x 2 1/4"	3/4" x 2 1/2"	3/4" x 2 1/2"	3/4" x 2 1/2"	3/4" x 2 1/2"	3/4" x 2 1/2"	3/4" x 2 1/2"	3/4" x 2 1/2"	—	—	—	—	—	—	—
W12x26	1/2" x 2"	1/2" x 2"	1/2" x 2"	1/2" x 2"	1/2" x 2"	5/8" x 2 1/4"	5/8" x 2 1/4"	3/4" x 2 1/2"	3/4" x 2 1/2"	3/4" x 2 1/2"	3/4" x 2 1/2"	3/4" x 2 1/2"	3/4" x 2 1/2"	3/4" x 2 1/2"	3/4" x 2 1/2"	—	—	—	—	—	—
W14x30	1/2" x 2"	1/2" x 2"	1/2" x 2"	1/2" x 2"	1/2" x 2"	5/8" x 2"	5/8" x 2"	3/4" x 2 1/4"	3/4" x 2 1/4"	3/4" x 2 1/4"	3/4" x 2 1/4"	3/4" x 2 1/4"	3/4" x 2 1/4"	3/4" x 2 1/4"	3/4" x 2 1/4"	3/4" x 2 1/4"	—	—	—	—	—
W14x38	1/2" x 2"	1/2" x 2"	1/2" x 2"	1/2" x 2"	1/2" x 2"	5/8" x 2 1/4"	5/8" x 2 1/4"	3/4" x 2 1/2"	3/4" x 2 1/2"	3/4" x 2 1/2"	3/4" x 2 1/2"	3/4" x 2 1/2"	3/4" x 2 1/2"	1" x 2 3/4"	1" x 2 3/4"	1" x 2 3/4"	1" x 2 3/4"	1" x 2 3/4"	1" x 2 3/4"	1" x 2 3/4"	1" x 2 3/4"
W16x45	—	1/2" x 2"	1/2" x 2"	1/2" x 2"	1/2" x 2"	1/2" x 2"	1/2" x 2"	5/8" x 2 1/4"	5/8" x 2 1/4"	5/8" x 2 1/4"	3/4" x 2 1/2"	3/4" x 2 1/2"	3/4" x 2 1/2"	7/8" x 2 1/2"	7/8" x 2 1/2"	1" x 2 3/4"	1" x 2 3/4"	1" x 2 3/4"	1" x 2 3/4"	1" x 2 3/4"	1" x 2 3/4"



ELEVATION
GROUND LINE & STUB POST

** For all "Point 1" and "Point 2" locations, "Clearance Line" must be at or above top of stub post.

- ① Quantity includes all concrete necessary for one foundation.
- ② Includes reinforcement bars and spiral hooping for one foundation.

BAW-A-2

2-17-2017

(Sheet 2 of 2)

MODEL: PLOT
FILE NAME: Y:\DOT1\1343-03_74757\CADD\Highway\CADD_Sheets\074757-shn-detail15.dgn



USER NAME = skm	DESIGNED - SKM 09/20	REVISED -
ESCA PROJECT NO. 1343.03	CHECKED - ELH 09/20	REVISED -
PLOT SCALE = 0.1667' / in.	DRAWN - SKM 09/20	REVISED -
PLOT DATE = 10/15/2020	CHECKED - ELH 09/20	REVISED -

STATE OF ILLINOIS
DEPARTMENT OF TRANSPORTATION

BREAK-AWAY WIDE FLANGE
STEEL SIGN POST TABLES

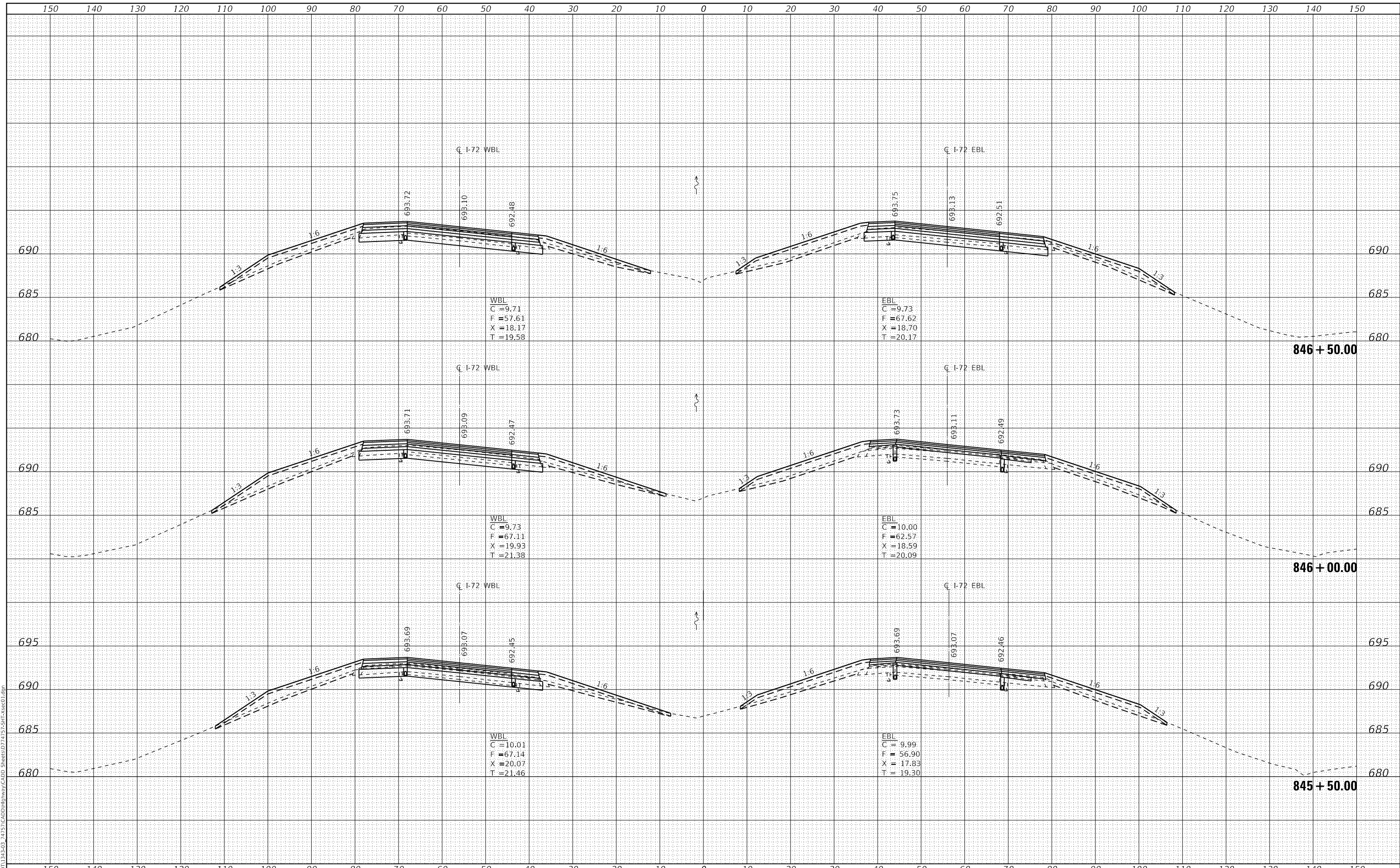
SHEET NO. 2 OF 2 SHEETS

F.A.I. RTE.	SECTION	COUNTY	TOTAL SHEETS	SHEET NO.
72	(58,74-66)R	MACON	202	113
CONTRACT NO. 74757				
ILLINOIS		FED. AID PROJECT		

FINAL SURVEY	SURVEYED	DATE
NOTE BOOK	PLOTTED	BY
NO.	TEMPLATE	
	AREAS CHECKED	

ORIGINAL SURVEY	SURVEYED	DATE
NOTE BOOK	PLOTTED	BY
NO.	TEMPLATE	
	AREAS CHECKED	

MODEL: Definit
 FILE NAME: I:\0101\1343-03-24\157\CADD\Highway\CADD_Sheets\DWG\157-SHT-1-8660.dwg



USER NAME =	skm	DESIGNED -	SKM	REVISED -	
ESCA PROJECT NO.	1343.03	DRAWN -	NHC	REVISED -	
PLOT SCALE =	20.0000' / in.	CHECKED -	SKM	REVISED -	
PLOT DATE =	10/15/2020	DATE -	10/20	REVISED -	

**STATE OF ILLINOIS
 DEPARTMENT OF TRANSPORTATION**

I-72 CROSS SECTIONS AT SCHOOL ROAD

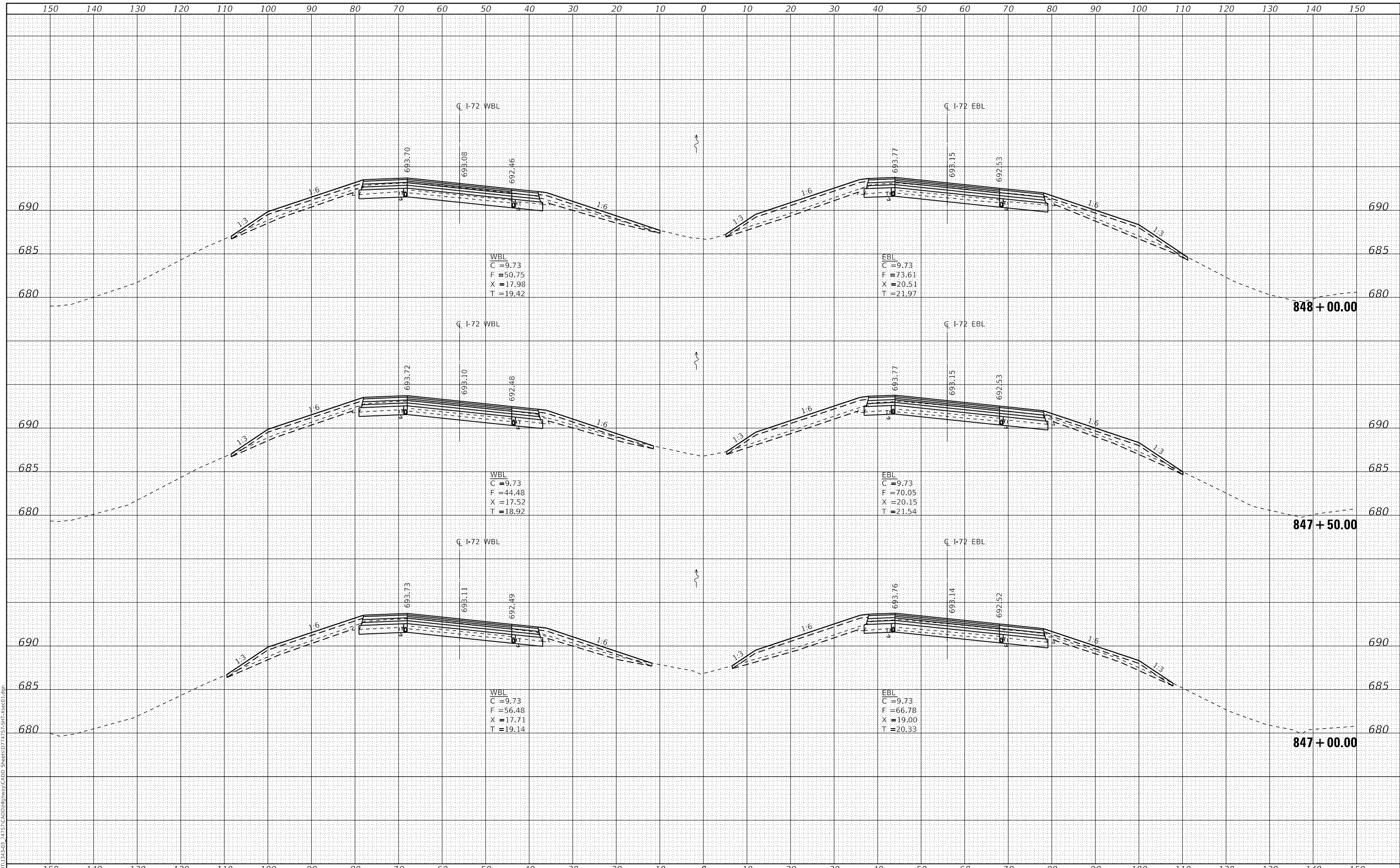
SCALE: AS SHOWN SHEET NO. 1 OF 14 SHEETS STA. 845+50.00 TO STA. 846+50.00

F.A.I. RTE.	SECTION	COUNTY	TOTAL SHEETS	SHEET NO.
72	(58,74-66)R	MACON	202	114
CONTRACT NO. 74757				
ILLINOIS FED. AID PROJECT				

DATE	
BY	
FINAL SURVEY	SURVEYED
NOTE BOOK	PLOTTED
NO.	TEMPLATE
	AREAS CHECKED

DATE	
BY	
ORIGINAL SURVEY	SURVEYED
NOTE BOOK	PLOTTED
NO.	TEMPLATE
	AREAS CHECKED

MODEL: Definit
 FILE NAME: T:\0101\1343-03-24757\CADD\Highway\CADD_Sheets\DWG\757-SHT-2660.dwg



USER NAME = skm
 ESCA PROJECT NO. 1343.03
 PLOT SCALE = 20.0000" / in.
 PLOT DATE = 10/15/2020

DESIGNED - SKM
 DRAWN - NHC
 CHECKED - SKM
 DATE - 10/20

REVISED -
 REVISED -
 REVISED -
 REVISED -

STATE OF ILLINOIS
 DEPARTMENT OF TRANSPORTATION

I-72 CROSS SECTIONS AT SCHOOL ROAD

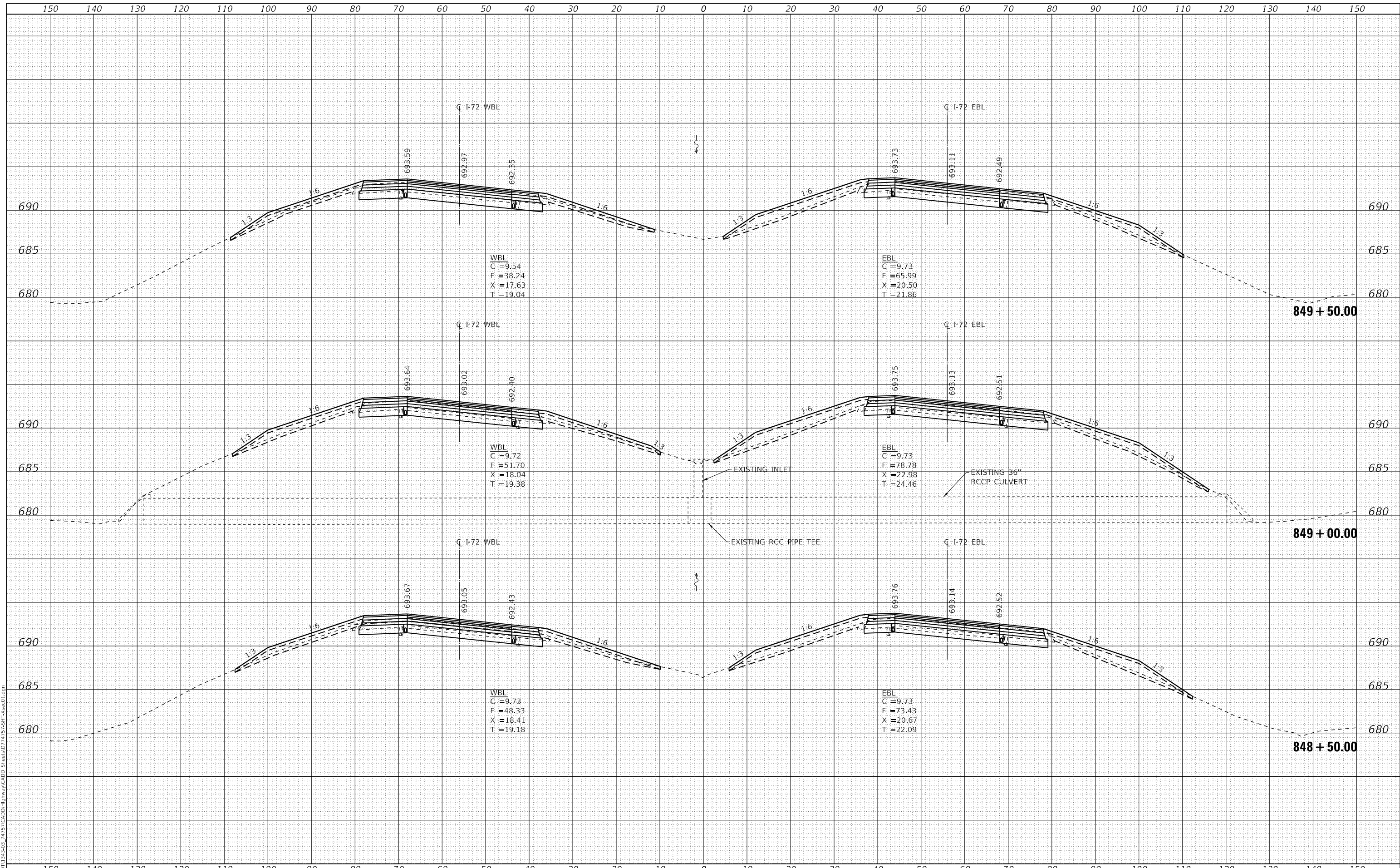
SCALE: AS SHOWN SHEET NO. 2 OF 14 SHEETS STA. 847+00.00 TO STA. 848+00.00

F.A.I. RTE.	SECTION	COUNTY	TOTAL SHEETS	SHEET NO.
72	(58,74-66)R	MACON	202	115
CONTRACT NO. 74757				
ILLINOIS FED. AID PROJECT				

DATE	
BY	
SURVEYED	
PLOTTED	
TEMPLATE	
NOTE BOOK	
AREAS CHECKED	

DATE	
BY	
SURVEYED	
PLOTTED	
TEMPLATE	
NOTE BOOK	
AREAS CHECKED	

MODEL: Definit
 FILE NAME: I:\0101\1343-03-24\157\CADD\Highway\CADD_Sheets\DWG\157-SHT-3660.dwg



USER NAME =	skm	DESIGNED -	SKM	REVISED -	
ESCA PROJECT NO.	1343.03	DRAWN -	NHC	REVISED -	
PLOT SCALE =	20.0000' / in.	CHECKED -	SKM	REVISED -	
PLOT DATE =	10/15/2020	DATE -	10/20	REVISED -	

**STATE OF ILLINOIS
DEPARTMENT OF TRANSPORTATION**

I-72 CROSS SECTIONS AT SCHOOL ROAD

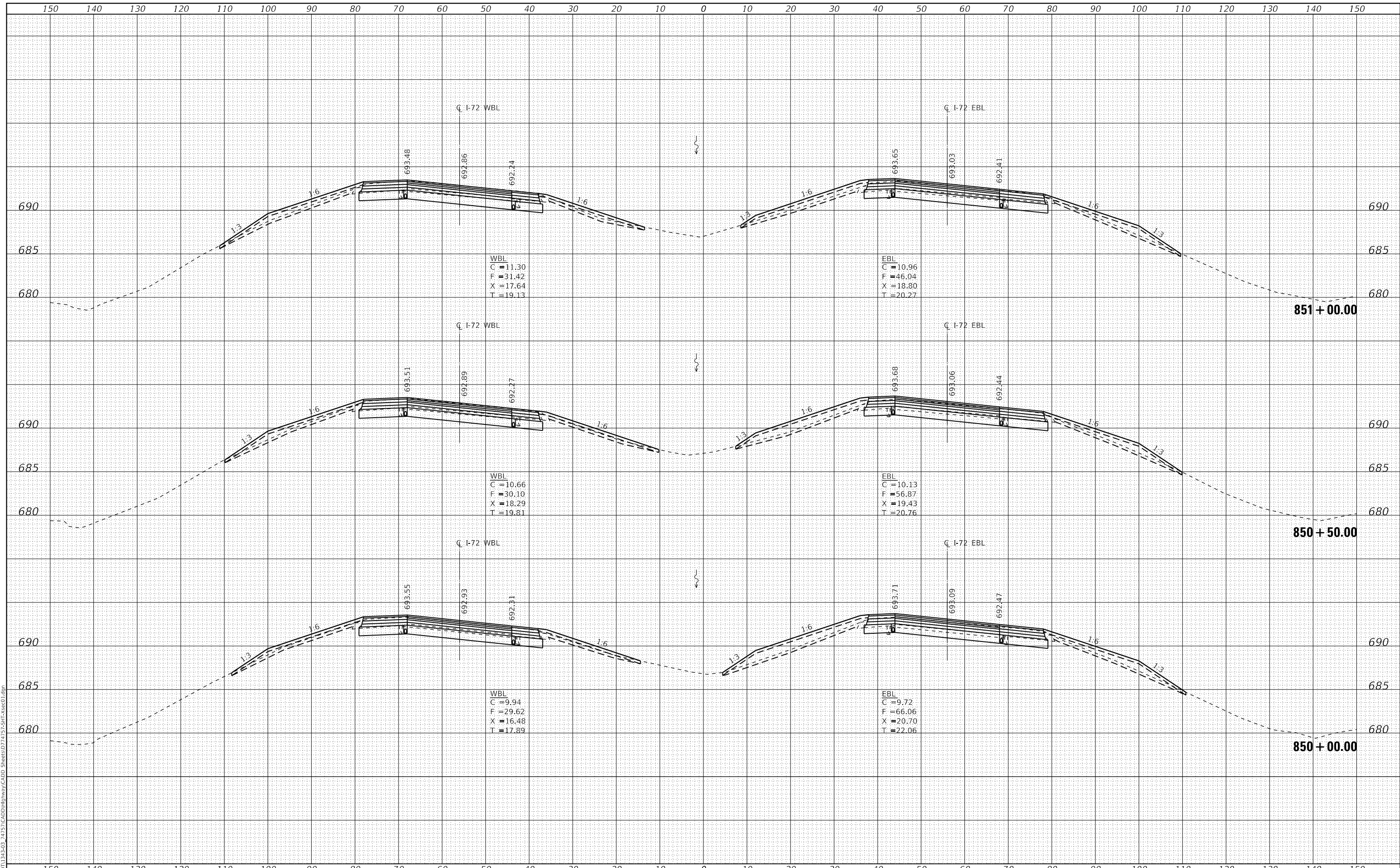
SCALE: AS SHOWN SHEET NO. 3 OF 14 SHEETS STA. 848+50.00 TO STA. 849+50.00

F.A.I. RTE.	SECTION	COUNTY	TOTAL SHEETS	SHEET NO.
72	(58,74-66)R	MACON	202	116
CONTRACT NO. 74757				
ILLINOIS FED. AID PROJECT				

DATE	
BY	
SURVEYED	
PLOTTED	
TEMPLATE	
AREAS CHECKED	
FINAL SURVEY	
NOTE BOOK	
NO.	

DATE	
BY	
SURVEYED	
PLOTTED	
TEMPLATE	
AREAS CHECKED	
ORIGINAL SURVEY	
NOTE BOOK	
NO.	

MODEL: Definit
 FILE NAME: T:\0101\1343-03-24757\CADD\Highway\CADD_Sheets\DWG\Sheet\851-860.dwg



USER NAME =	skm
ESCA PROJECT NO.	1343.03
PLOT SCALE =	20.0000' / in.
PLOT DATE =	10/15/2020

DESIGNED -	SKM	REVISED -	
DRAWN -	NHC	REVISED -	
CHECKED -	SKM	REVISED -	
DATE -	10/20	REVISED -	

**STATE OF ILLINOIS
 DEPARTMENT OF TRANSPORTATION**

I-72 CROSS SECTIONS AT SCHOOL ROAD

SCALE: AS SHOWN SHEET NO. 4 OF 14 SHEETS STA. 850+00.00 TO STA. 851+00.00

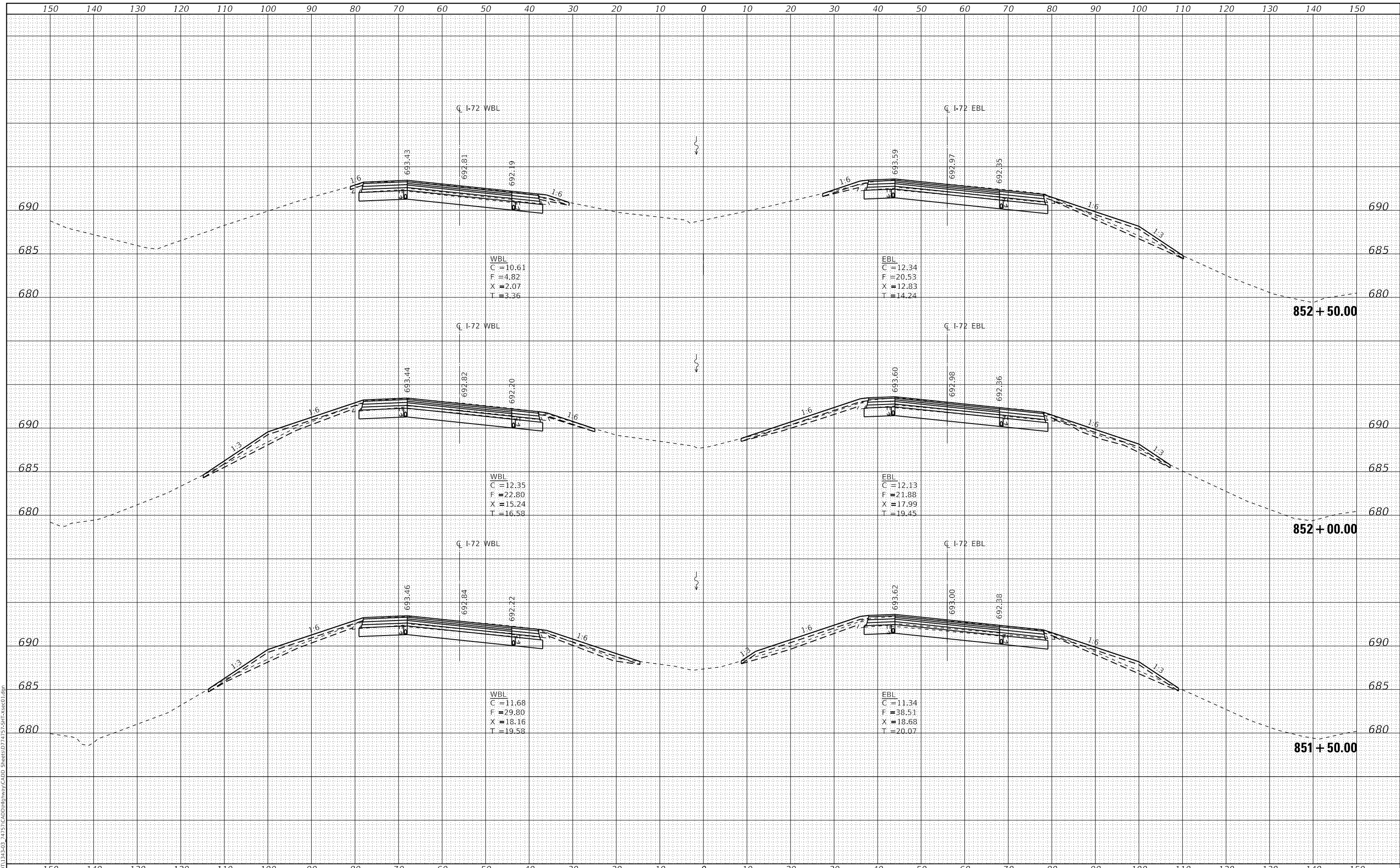
F.A.I. RTE.	SECTION	COUNTY	TOTAL SHEETS	SHEET NO.
72	(58,74-66)R	MACON	202	117
CONTRACT NO. 74757				

ILLINOIS FED. AID PROJECT

DATE	
BY	
SURVEYED	
PLOTTED	
TEMPLATE	
NOTE BOOK	
AREAS CHECKED	

DATE	
BY	
SURVEYED	
PLOTTED	
TEMPLATE	
NOTE BOOK	
AREAS CHECKED	

MODEL: Definit
 FILE NAME: T:\0101\1343-03-24757\CADD\Highway\CADD_Sheets\DWG\Sheet5.DWG



USER NAME = skm	DESIGNED - SKM	REVISED -
ESCA PROJECT NO. 1343.03	DRAWN - NHC	REVISED -
PLOT SCALE = 20.0000' / in.	CHECKED - SKM	REVISED -
PLOT DATE = 10/15/2020	DATE - 10/20	REVISED -

**STATE OF ILLINOIS
 DEPARTMENT OF TRANSPORTATION**

I-72 CROSS SECTIONS AT SCHOOL ROAD

SCALE: AS SHOWN SHEET NO. 5 OF 14 SHEETS STA. 851+50.00 TO STA. 852+50.00

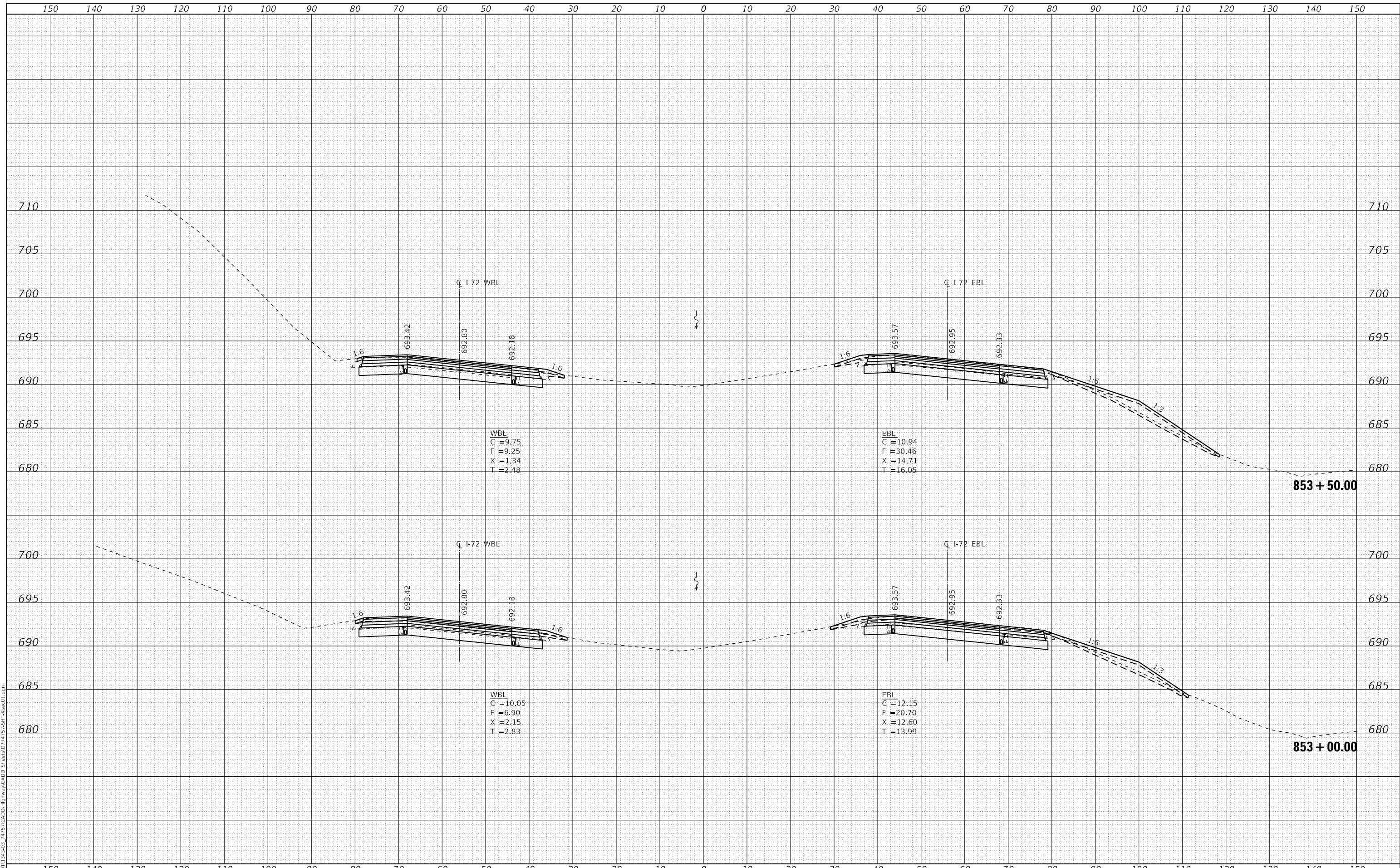
F.A.I. RTE.	SECTION	COUNTY	TOTAL SHEETS	SHEET NO.
72	(58,74-66)R	MACON	202	118
CONTRACT NO. 74757				

ILLINOIS FED. AID PROJECT

DATE	
BY	
FINAL SURVEY	SURVEYED
NOTE BOOK	PLOTTED
NO.	TEMPLATE
	AREAS CHECKED

DATE	
BY	
ORIGINAL SURVEY	SURVEYED
NOTE BOOK	PLOTTED
NO.	TEMPLATE
	AREAS CHECKED

MODEL: Definit
 FILE NAME: T:\0101\1343-03-24\157\CADD\Highway\CADD_Sheets\DWG\157-SHT-1-8660.dwg



USER NAME =	skm	DESIGNED -	SKM	REVISED -	
ESCA PROJECT NO.	1343.03	DRAWN -	NHC	REVISED -	
PLOT SCALE =	20.0000' / in.	CHECKED -	SKM	REVISED -	
PLOT DATE =	10/15/2020	DATE -	10/20	REVISED -	

**STATE OF ILLINOIS
 DEPARTMENT OF TRANSPORTATION**

I-72 CROSS SECTIONS AT SCHOOL ROAD

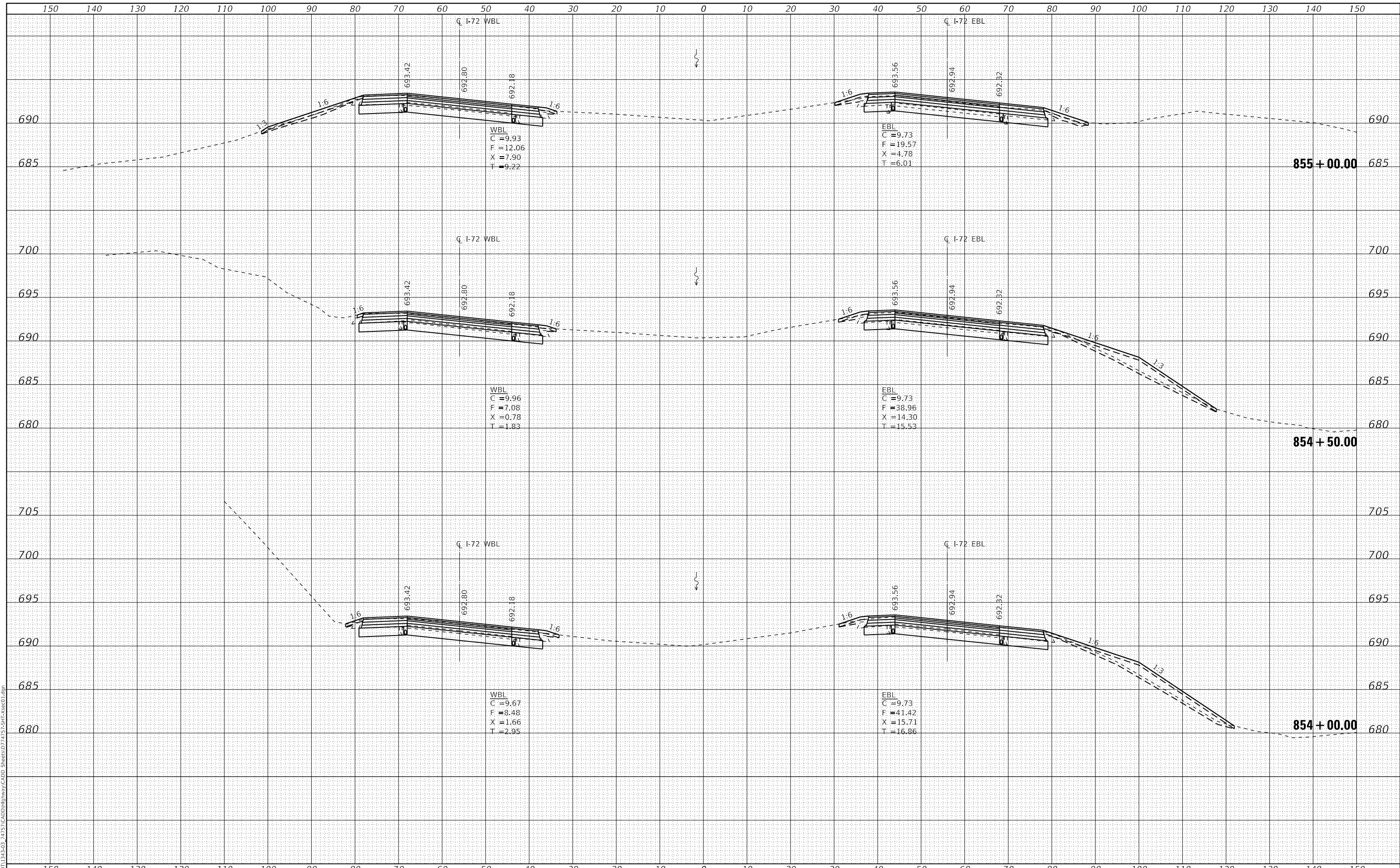
SCALE: AS SHOWN SHEET NO. 6 OF 14 SHEETS STA. 853+00.00 TO STA. 853+50.00

F.A.I. RTE.	SECTION	COUNTY	TOTAL SHEETS	SHEET NO.
72	(58,74-66)R	MACON	202	119
CONTRACT NO. 74757				
ILLINOIS FED. AID PROJECT				

DATE	
BY	
FINAL SURVEY	SURVEYED
NOTE BOOK	PLOTTED
NO.	TEMPLATE
	AREAS CHECKED

DATE	
BY	
ORIGINAL SURVEY	SURVEYED
NOTE BOOK	PLOTTED
NO.	TEMPLATE
	AREAS CHECKED

MODEL: Definit
 FILE NAME: T:\0101\1343-03-74757\CADD\Highway\CADD_Sheets\DWG\Sheet\DWG\I-72-SHT-2-854-00.dwg



USER NAME =	skm	DESIGNED -	SKM	REVISED -	
ESCA PROJECT NO.	1343.03	DRAWN -	NHC	REVISED -	
PLOT SCALE =	20.0000" / in.	CHECKED -	SKM	REVISED -	
PLOT DATE =	10/15/2020	DATE -	10/20	REVISED -	

**STATE OF ILLINOIS
 DEPARTMENT OF TRANSPORTATION**

I-72 CROSS SECTIONS AT SCHOOL ROAD

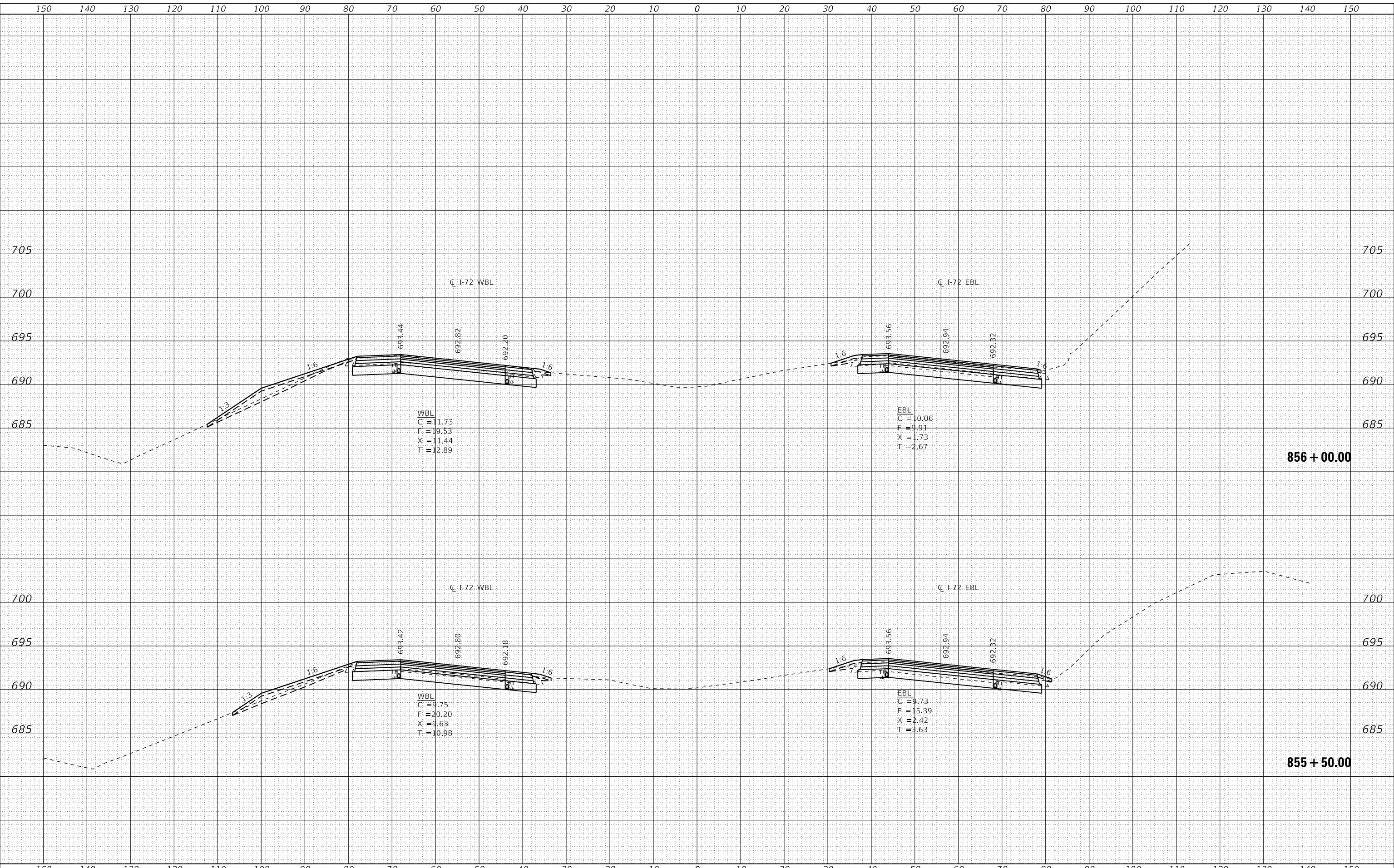
SCALE: AS SHOWN SHEET NO. 7 OF 14 SHEETS STA. 854+00.00 TO STA. 855+00.00

F.A.I. RTE.	SECTION	COUNTY	TOTAL SHEETS	SHEET NO.
72	(58,74-66)R	MACON	202	120
CONTRACT NO. 74757				
ILLINOIS FED. AID PROJECT				

DATE	
BY	
SURVEYED	
PLOTTED	
TEMPLATE	
AREAS CHECKED	
FINAL SURVEY NO.	
NOTE BOOK NO.	
AREAS CHECKED	

DATE	
BY	
SURVEYED	
PLOTTED	
TEMPLATE	
AREAS CHECKED	
ORIGINAL SURVEY NO.	
NOTE BOOK NO.	
AREAS CHECKED	

MODEL: Definit
 FILE NAME: T:\0101\1343-03-24757\CADD\Highway\CADD_Sheets\DWG\74757-SHT-2660.dwg



USER NAME =	skm	DESIGNED -	SKM	REVISED -	
ESCA PROJECT NO.	1343.03	DRAWN -	NHC	REVISED -	
PLOT SCALE =	20.0000' / in.	CHECKED -	SKM	REVISED -	
PLOT DATE =	10/15/2020	DATE -	10/20	REVISED -	

**STATE OF ILLINOIS
 DEPARTMENT OF TRANSPORTATION**

I-72 CROSS SECTIONS AT SCHOOL ROAD

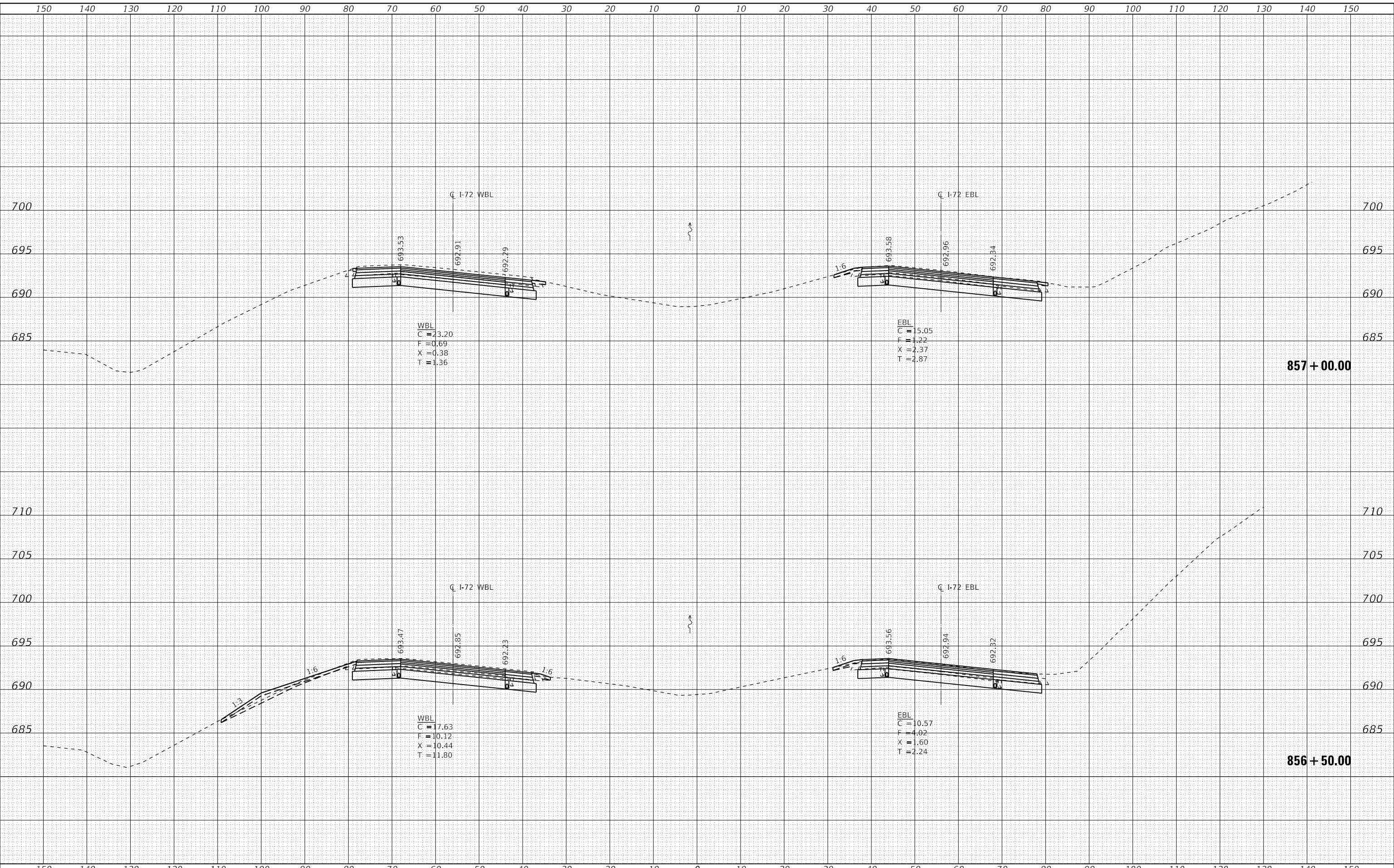
SCALE: AS SHOWN SHEET NO. 8 OF 14 SHEETS STA. 855+50.00 TO STA. 856+00.00

F.A.I. RTE.	SECTION	COUNTY	TOTAL SHEETS	SHEET NO.
72	(58,74-66)R	MACON	202	121
CONTRACT NO. 74757				
ILLINOIS FED. AID PROJECT				

FINAL SURVEY	SURVEYED	DATE
NOTE BOOK	PLOTTED	BY
NO.	TEMPLATE	
	AREAS CHECKED	
	AREAS CHECKED	

ORIGINAL SURVEY	SURVEYED	DATE
NOTE BOOK	PLOTTED	BY
NO.	TEMPLATE	
	AREAS CHECKED	
	AREAS CHECKED	

MODEL: Definit
 FILE NAME: T:\0101\1343-03-24757\CADD\Highway\CADD_Sheets\DWG\Sheet\74757-SHT-2660.dwg



USER NAME = skm
 ESCA PROJECT NO. 1343.03
 PLOT SCALE = 20.0000' / in.
 PLOT DATE = 10/15/2020

DESIGNED - SKM
 DRAWN - NHC
 CHECKED - SKM
 DATE - 10/20

REVISED -
 REVISED -
 REVISED -
 REVISED -

STATE OF ILLINOIS
 DEPARTMENT OF TRANSPORTATION

I-72 CROSS SECTIONS AT SCHOOL ROAD

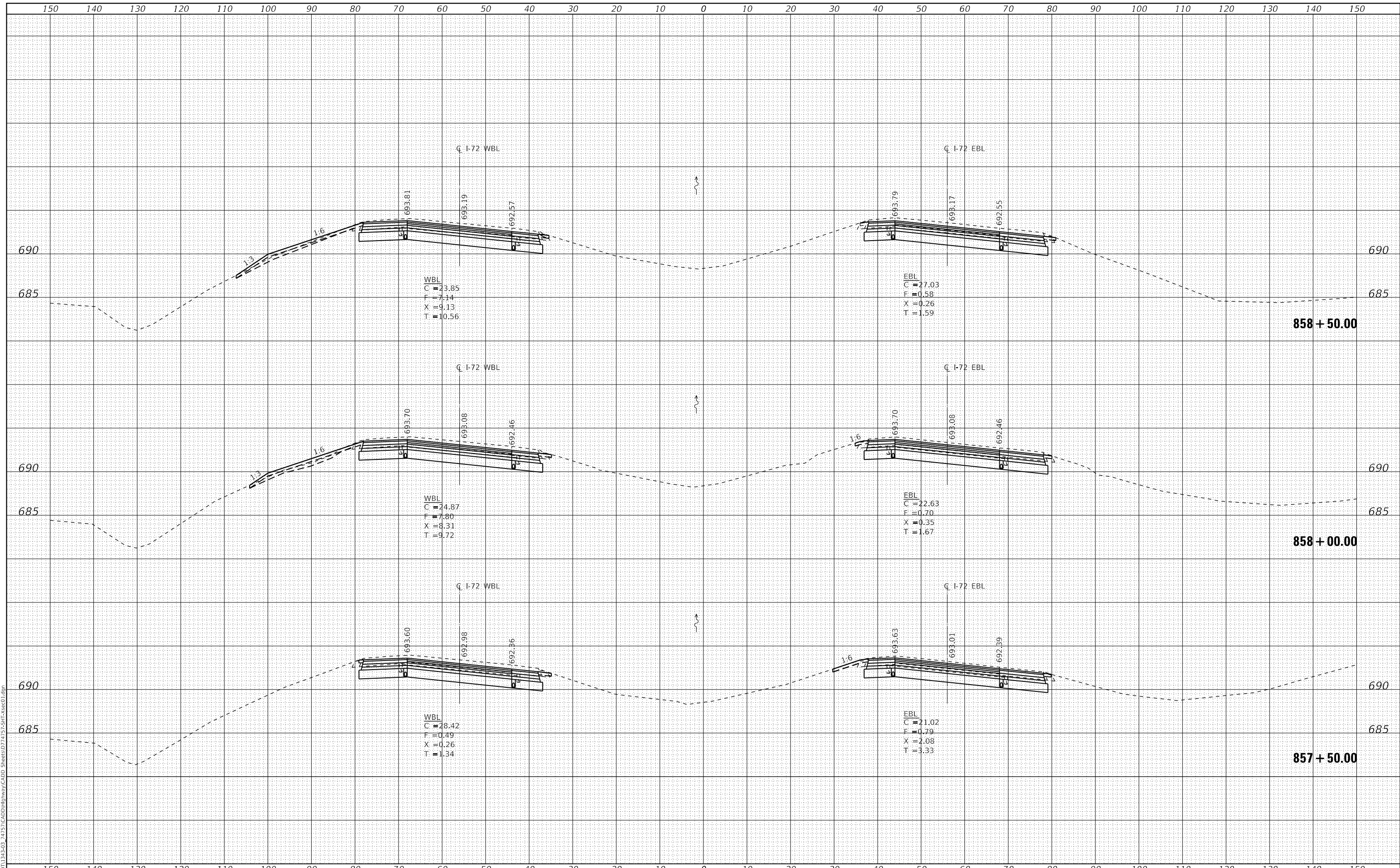
SCALE: AS SHOWN SHEET NO. 9 OF 14 SHEETS STA. 856+50.00 TO STA. 857+00.00

F.A.I. RTE.	SECTION	COUNTY	TOTAL SHEETS	SHEET NO.
72	(58,74-66)R	MACON	202	122
CONTRACT NO. 74757				
ILLINOIS		FED. AID PROJECT		

FINAL SURVEY	SURVEYED	DATE
NOTE BOOK	PLOTTED	BY
NO.	TEMPLATE	
	AREAS CHECKED	

ORIGINAL SURVEY	SURVEYED	DATE
NOTE BOOK	PLOTTED	BY
NO.	TEMPLATE	
	AREAS CHECKED	

MODEL: Definit
FILE NAME: T:\0101\1343-03-74757\CADD\Highway\CADD_Sheets\DWG\74757-SHT-2660.dwg



USER NAME = skm
ESCA PROJECT NO. 1343.03
PLOT SCALE = 20.0000" / in.
PLOT DATE = 10/15/2020

DESIGNED - SKM
DRAWN - NHC
CHECKED - SKM
DATE - 10/20

REVISED -
REVISED -
REVISED -
REVISED -

**STATE OF ILLINOIS
DEPARTMENT OF TRANSPORTATION**

I-72 CROSS SECTIONS AT SCHOOL ROAD

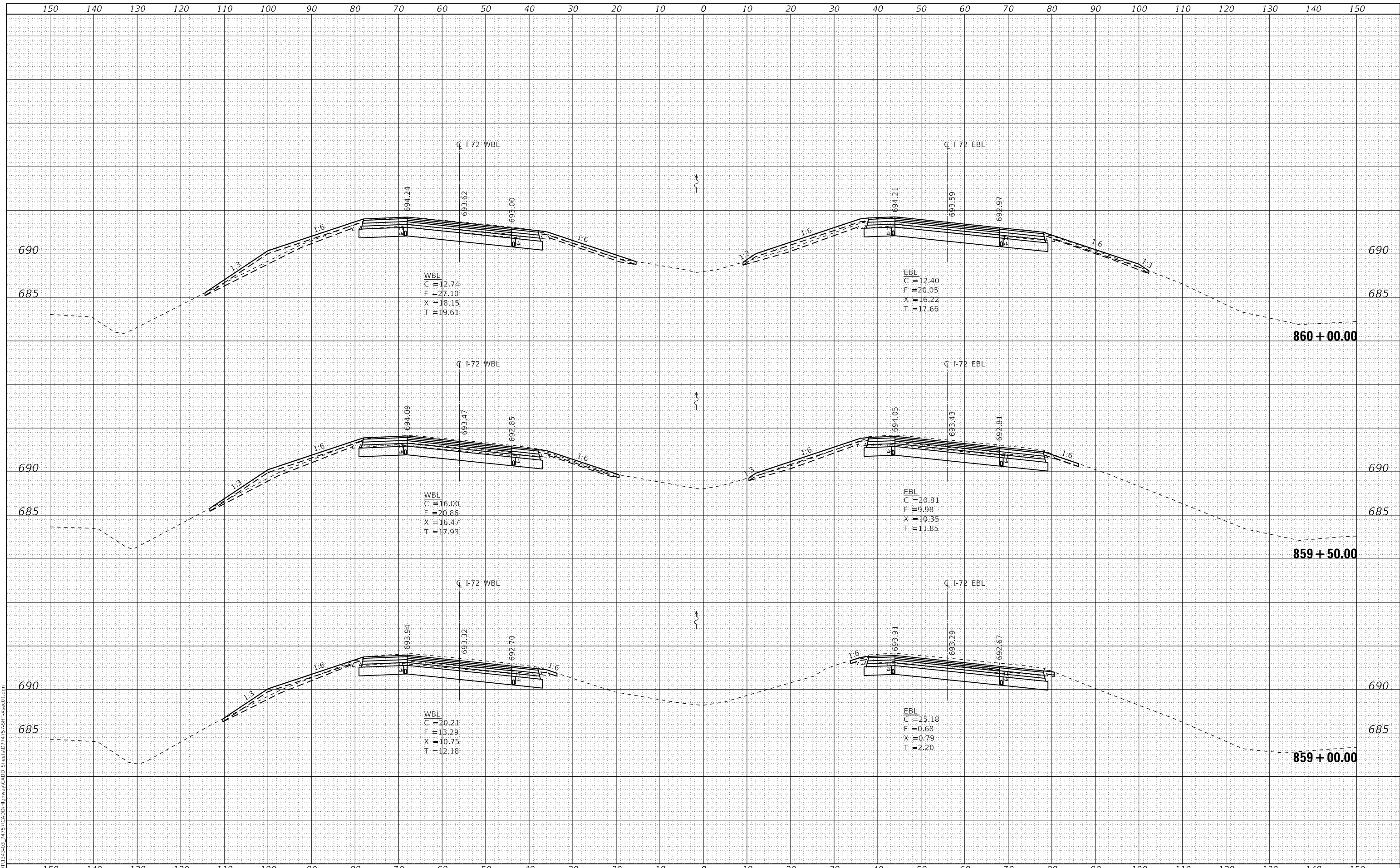
SCALE: AS SHOWN SHEET NO. 10 OF 14 SHEETS STA. 857+50.00 TO STA. 858+50.00

F.A.I. RTE.	SECTION	COUNTY	TOTAL SHEETS	SHEET NO.
72	(58,74-66)R	MACON	202	123
CONTRACT NO. 74757				
ILLINOIS FED. AID PROJECT				

DATE	
BY	
SURVEYED	
PLOTTED	
TEMPLATE	
NOTE BOOK	
AREAS CHECKED	

DATE	
BY	
SURVEYED	
PLOTTED	
TEMPLATE	
NOTE BOOK	
AREAS CHECKED	

MODEL: Definit
 FILE NAME: T:\0101\1343-03-74757\CADD\Highway\CADD_Sheets\DWG\74757-SHT-1-8660.dwg



USER NAME	= skm
DESIGNED	- SKM
ESCA PROJECT NO.	1343.03
DRAWN	- NHC
PLOT SCALE	= 20.0000' / in.
CHECKED	- SKM
PLOT DATE	= 10/15/2020
DATE	- 10/20
REVISIONS	-

STATE OF ILLINOIS
 DEPARTMENT OF TRANSPORTATION

I-72 CROSS SECTIONS AT SCHOOL ROAD

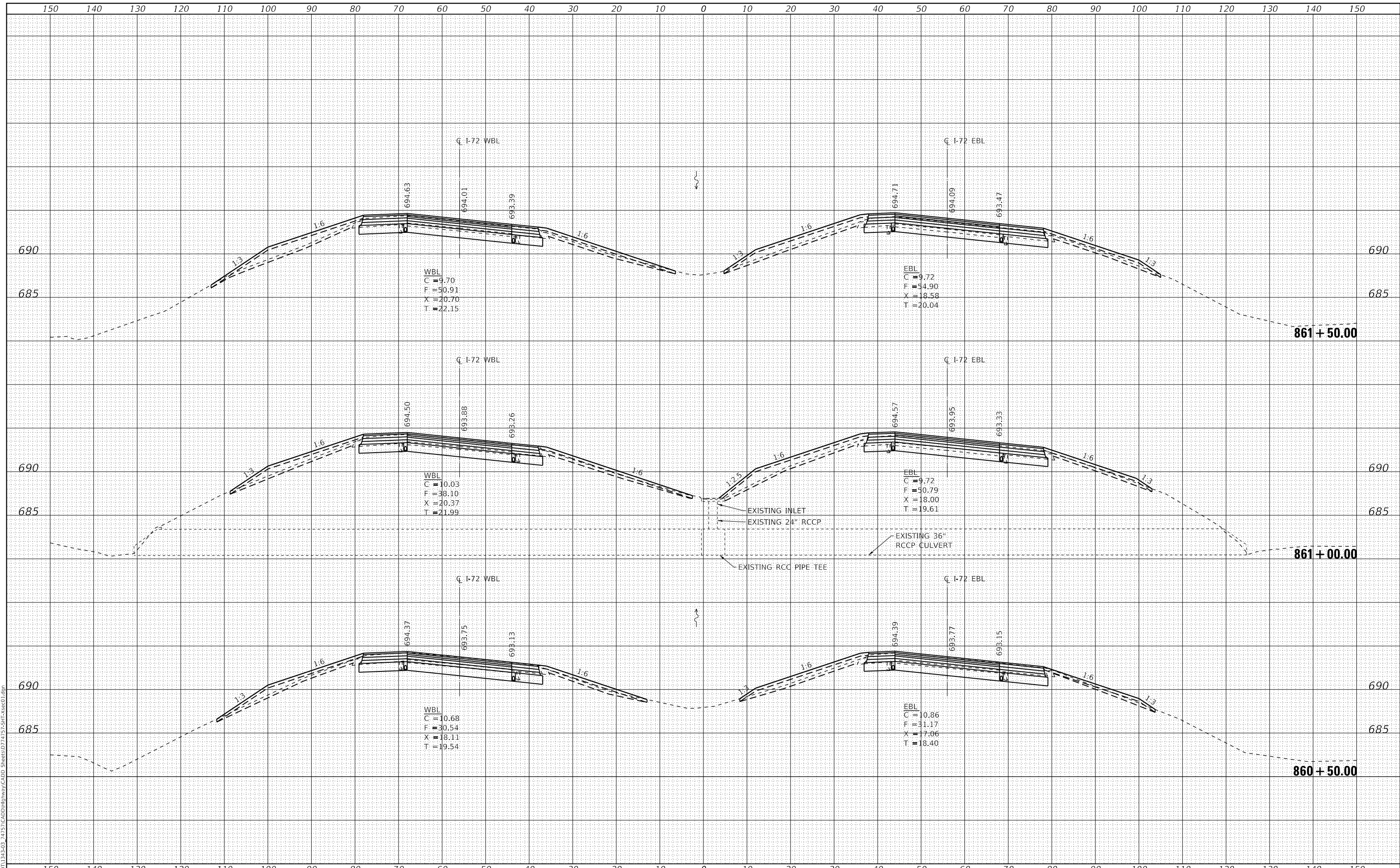
SCALE: AS SHOWN SHEET NO. 11 OF 14 SHEETS STA. 859+00.00 TO STA. 860+00.00

F.A.I. RTE.	SECTION	COUNTY	TOTAL SHEETS	SHEET NO.
72	(58,74-66)R	MACON	202	124
CONTRACT NO. 74757				
ILLINOIS FED. AID PROJECT				

FINAL SURVEY	SURVEYED	DATE
NOTE BOOK	PLOTTED	BY
NO.	TEMPLATE	
	AREAS CHECKED	
	AREAS CHECKED	

ORIGINAL SURVEY	SURVEYED	DATE
NOTE BOOK	PLOTTED	BY
NO.	TEMPLATE	
	AREAS CHECKED	
	AREAS CHECKED	

MODEL: Definit
 FILE NAME: T:\0101\1343-03-74757\CADD\Highway\CADD_Sheets\DWG\74757-SHT-1-8660.dwg



USER NAME = skm	DESIGNED - SKM	REVISED -
ESCA PROJECT NO. 1343.03	DRAWN - NHC	REVISED -
PLOT SCALE = 20.0000' / in.	CHECKED - SKM	REVISED -
PLOT DATE = 10/15/2020	DATE - 10/20	REVISED -

**STATE OF ILLINOIS
 DEPARTMENT OF TRANSPORTATION**

I-72 CROSS SECTIONS AT SCHOOL ROAD

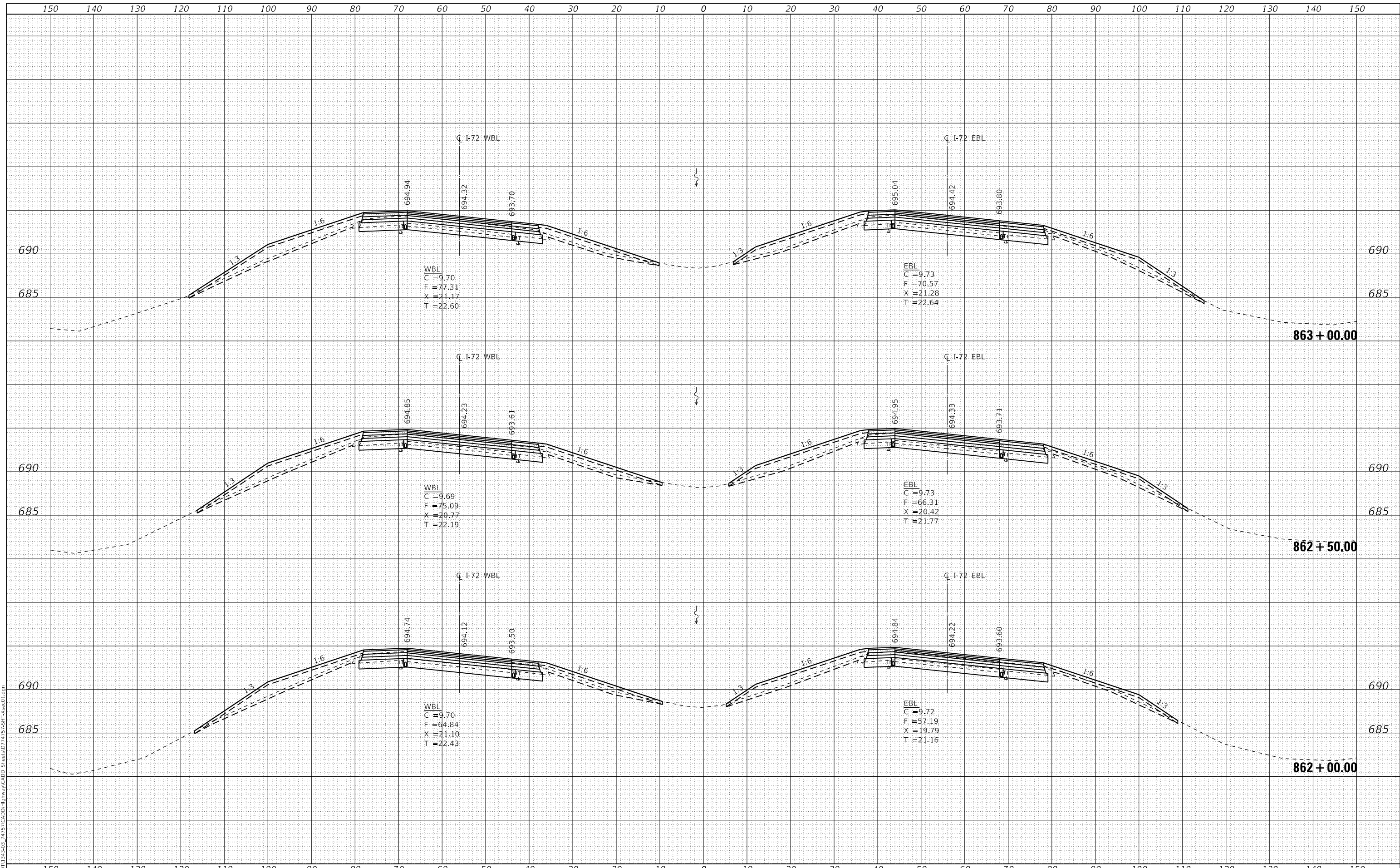
SCALE: AS SHOWN SHEET NO. 12 OF 14 SHEETS STA. 860+50.00 TO STA. 861+50.00

F.A.I. RTE.	SECTION	COUNTY	TOTAL SHEETS	SHEET NO.
72	(58,74-66)R	MACON	202	125
CONTRACT NO. 74757				
ILLINOIS FED. AID PROJECT				

DATE	
BY	
FINAL SURVEY	SURVEYED
NOTE BOOK	PLOTTED
NO.	TEMPLATE
	AREAS CHECKED

DATE	
BY	
ORIGINAL SURVEY	SURVEYED
NOTE BOOK	PLOTTED
NO.	TEMPLATE
	AREAS CHECKED

MODEL: Definit
 FILE NAME: T:\0101\1343-03-24\157\CADD\Highway\CADD_Sheets\DWG\157-SHT-1343-03.dwg



USER NAME	= skm	DESIGNED	- SKM	REVISED	-
ESCA PROJECT NO.	1343.03	DRAWN	- NHC	REVISED	-
PLOT SCALE	= 20.0000" / 1'	CHECKED	- SKM	REVISED	-
PLOT DATE	= 10/15/2020	DATE	- 10/20	REVISED	-

**STATE OF ILLINOIS
 DEPARTMENT OF TRANSPORTATION**

I-72 CROSS SECTIONS AT SCHOOL ROAD

SCALE: AS SHOWN SHEET NO. 13 OF 14 SHEETS STA. 862+00.00 TO STA. 863+00.00

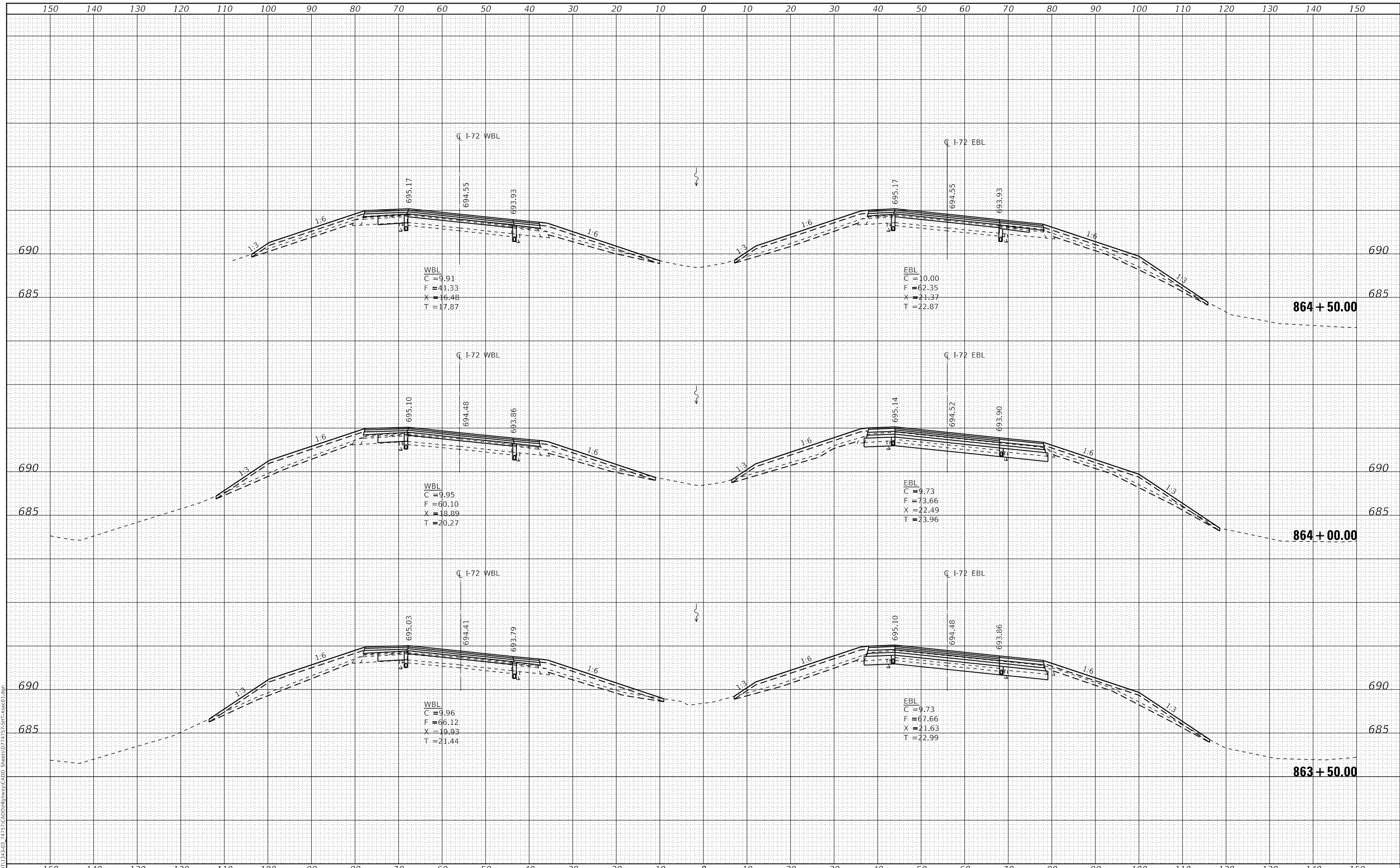
F.A.I. RTE.	SECTION	COUNTY	TOTAL SHEETS	SHEET NO.
72	(58,74-66)R	MACON	202	126
CONTRACT NO. 74757				

ILLINOIS FED. AID PROJECT

DATE	
BY	
FINAL SURVEY	SURVEYED
NOTE BOOK	PLOTTED
NO.	TEMPLATE
	AREAS CHECKED

DATE	
BY	
ORIGINAL SURVEY	SURVEYED
NOTE BOOK	PLOTTED
NO.	TEMPLATE
	AREAS CHECKED

MODEL: Definit
 FILE NAME: T:\0101\1343-03-24757\CADD\Highway\CADD_Sheets\DWG\74757-SHT-14660.dwg



USER NAME = skm
 ESCA PROJECT NO. 1343.03
 PLOT SCALE = 20.0000" / in.
 PLOT DATE = 10/15/2020

DESIGNED - SKM
 DRAWN - NHC
 CHECKED - SKM
 DATE - 10/20

REVISED -
 REVISED -
 REVISED -
 REVISED -

STATE OF ILLINOIS
 DEPARTMENT OF TRANSPORTATION

I-72 CROSS SECTIONS AT SCHOOL ROAD

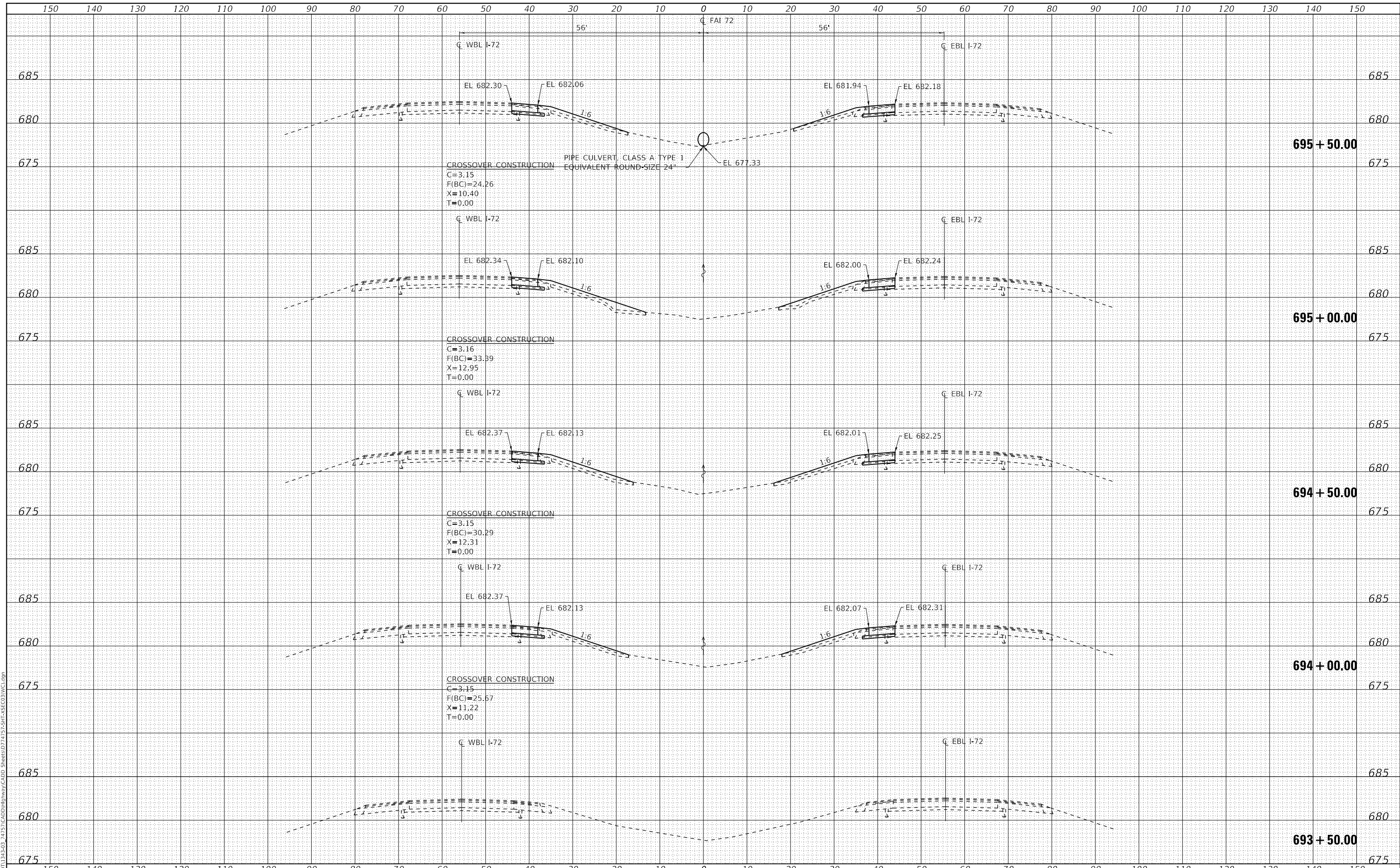
SCALE: AS SHOWN SHEET NO. 14 OF 14 SHEETS STA. 863+50.00 TO STA. 864+50.00

F.A.I. RTE.	SECTION	COUNTY	TOTAL SHEETS	SHEET NO.
72	(58,74-66)R	MACON	202	127
CONTRACT NO. 74757				
ILLINOIS FED. AID PROJECT				

DATE	
BY	
FINAL SURVEY	SURVEYED
NOTE BOOK	PLOTTED
NO.	TEMPLATE
	AREAS CHECKED

DATE	
BY	
ORIGINAL SURVEY	SURVEYED
NOTE BOOK	PLOTTED
NO.	TEMPLATE
	AREAS CHECKED

MODEL: Definit
 FILE NAME: T:\0101\1343-03-74757\CADD\Highway\CADD_Sheets\DWG\74757-SHT-456-C3\W101.dgn



USER NAME = skm
 ESCA PROJECT NO. 1343.03
 PLOT SCALE = 20.0000' / in.
 PLOT DATE = 10/15/2020

DESIGNED - SKM
 DRAWN - NHC
 CHECKED - SKM
 DATE - 09/20

REVISED -
 REVISED -
 REVISED -
 REVISED -

STATE OF ILLINOIS
 DEPARTMENT OF TRANSPORTATION

I-72 CROSS SECTIONS - WEST CROSSOVERS CONSTRUCTION

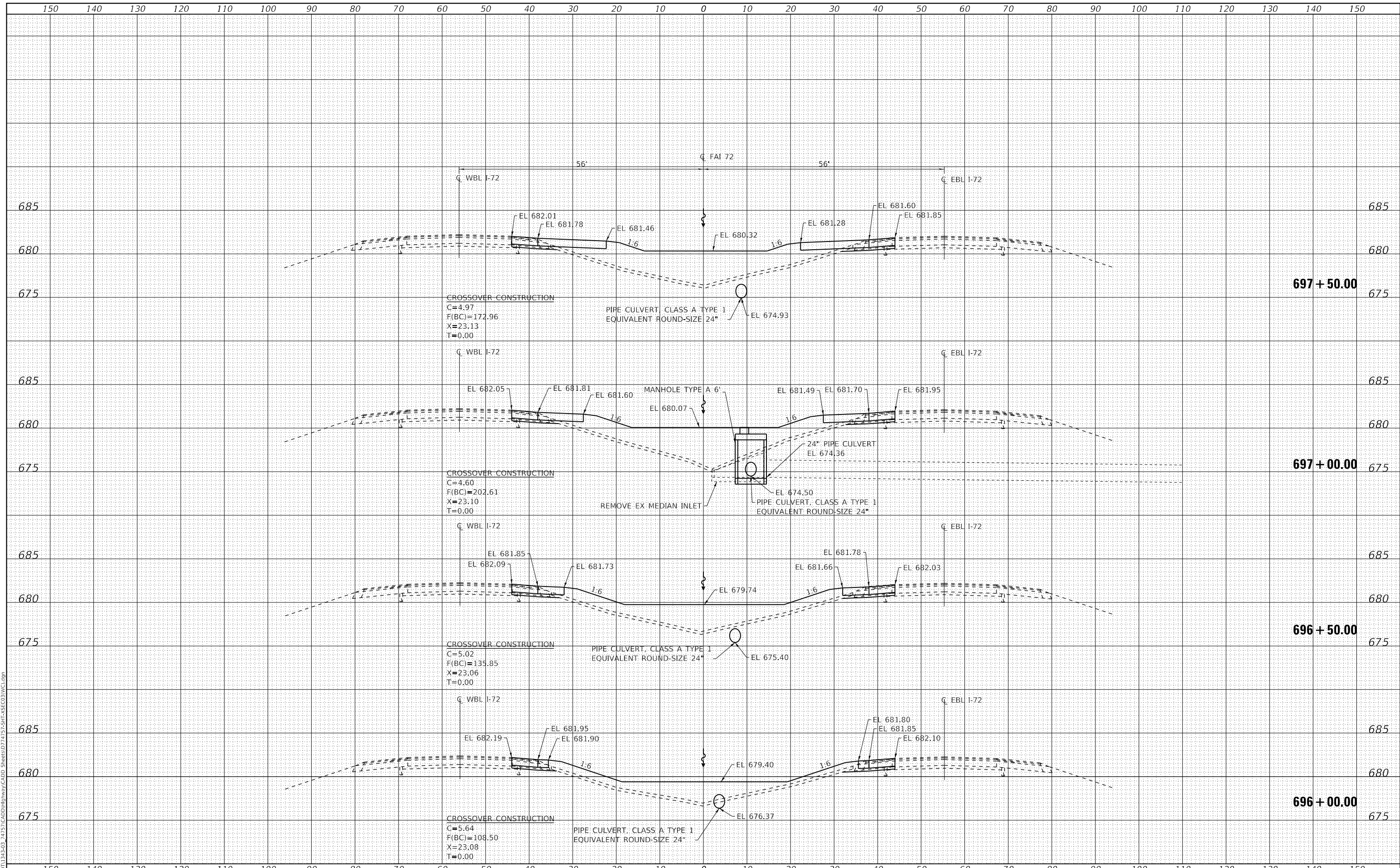
SCALE: AS SHOWN SHEET NO. 1 OF 6 SHEETS STA. 693+50.00 TO STA. 695+50.00

F.A.I. RTE.	SECTION	COUNTY	TOTAL SHEETS	SHEET NO.
72	(58,74-66)R	MACON	202	128
CONTRACT NO. 74757				
ILLINOIS FED. AID PROJECT				

DATE	
BY	
FINAL SURVEY	SURVEYED
NOTE BOOK	PLOTTED
NO.	TEMPLATE
	AREAS CHECKED
	AREAS CHECKED

DATE	
BY	
ORIGINAL SURVEY	SURVEYED
NOTE BOOK	PLOTTED
NO.	TEMPLATE
	AREAS CHECKED
	AREAS CHECKED

MODEL: Definit
 FILE NAME: T:\0101\1343-03-74757\CADD\Highway\CADD_Sheets\74757-SHT-456-C03\W.C31.dgn



USER NAME =	skm	DESIGNED -	SKM	REVISED -	
ESCA PROJECT NO.	1343.03	DRAWN -	NHC	REVISED -	
PLOT SCALE =	20.0000" / in.	CHECKED -	SKM	REVISED -	
PLOT DATE =	10/15/2020	DATE -	09/20	REVISED -	

**STATE OF ILLINOIS
DEPARTMENT OF TRANSPORTATION**

I-72 CROSS SECTIONS - WEST CROSSOVERS CONSTRUCTION

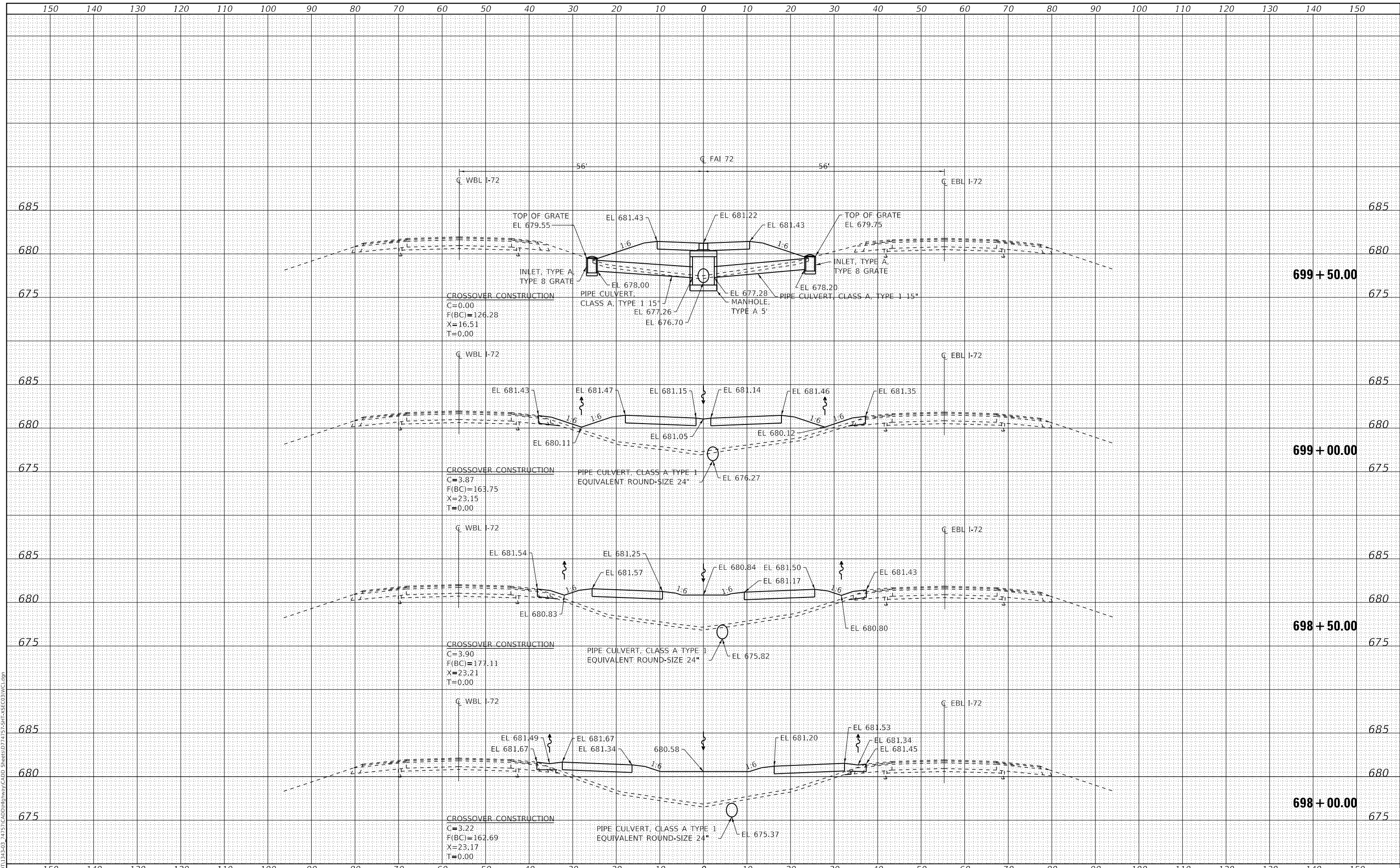
SCALE: AS SHOWN SHEET NO. 2 OF 6 SHEETS STA. 696+00.00 TO STA. 697+50.00

F.A.I. RTE.	SECTION	COUNTY	TOTAL SHEETS	SHEET NO.
72	(58,74-66)R	MACON	202	129
				CONTRACT NO. 74757
		ILLINOIS	FED. AID PROJECT	

DATE	
BY	
FINAL SURVEY	
SURVEYED	
PLOTTED	
TEMPLATE	
NOTE BOOK	
AREAS CHECKED	
NO.	

DATE	
BY	
ORIGINAL SURVEY	
SURVEYED	
PLOTTED	
TEMPLATE	
NOTE BOOK	
AREAS CHECKED	
NO.	

MODEL: Definit
 FILE NAME: T:\001\1343-03-74757\CADD\Highway\CADD_Sheets\DWG\74757-SHT-456-C03\W101.dgn



USER NAME = skm
 ESCA PROJECT NO. 1343.03
 PLOT SCALE = 20.0000' / in.
 PLOT DATE = 10/15/2020

DESIGNED - SKM
 DRAWN - NHC
 CHECKED - SKM
 DATE - 09/20

REVISED -
 REVISED -
 REVISED -
 REVISED -

**STATE OF ILLINOIS
 DEPARTMENT OF TRANSPORTATION**

I-72 CROSS SECTIONS - WEST CROSSOVERS CONSTRUCTION

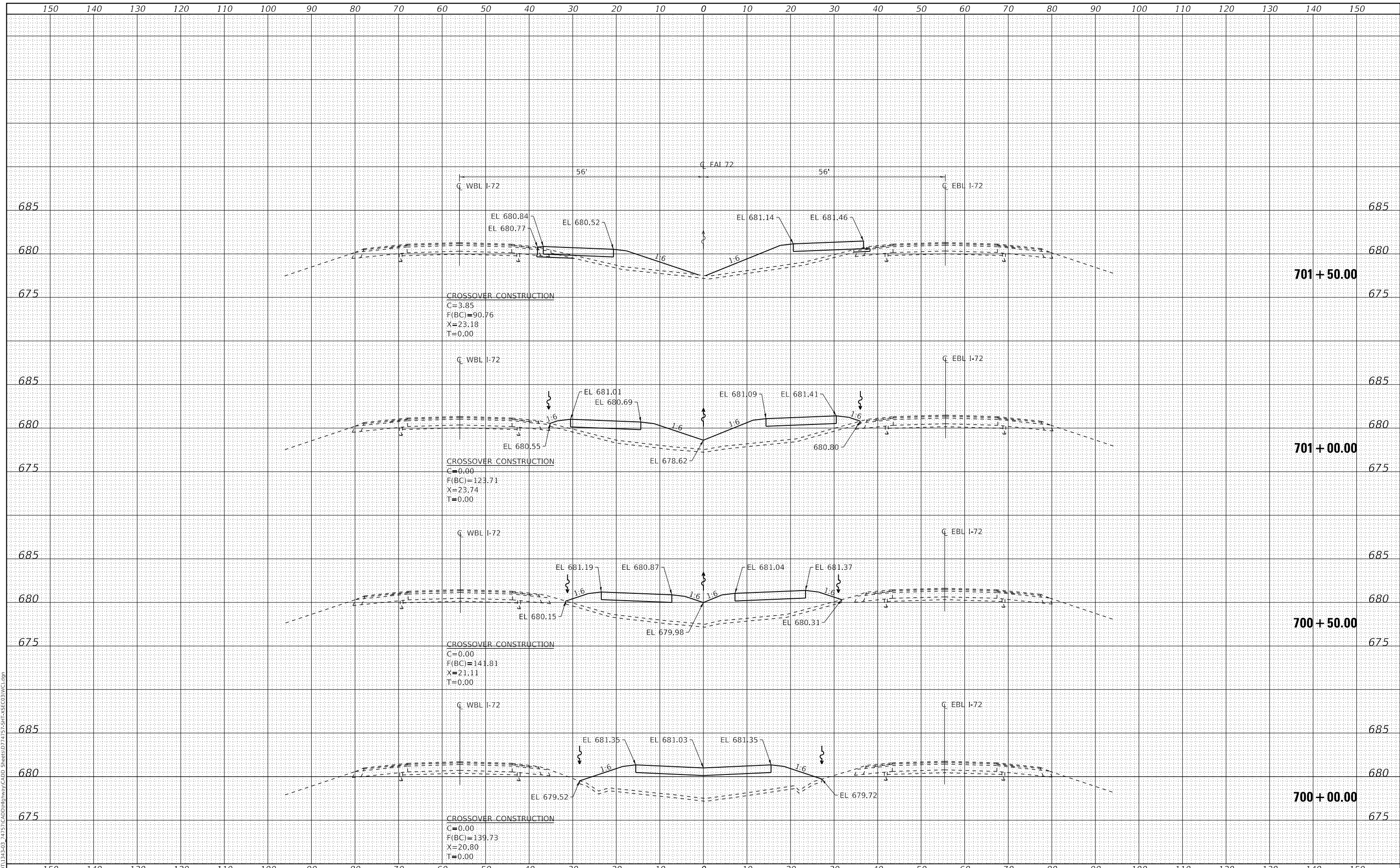
SCALE: AS SHOWN SHEET NO. 3 OF 6 SHEETS STA. 698+00.00 TO STA. 699+50.00

F.A.I. RTE.	SECTION	COUNTY	TOTAL SHEETS	SHEET NO.
72	(58,74-66)R	MACON	202	130
CONTRACT NO. 74757				
ILLINOIS FED. AID PROJECT				

DATE	
BY	
FINAL SURVEY	SURVEYED
NOTE BOOK	PLOTTED
NO.	TEMPLATE
	AREAS CHECKED
	AREAS CHECKED

DATE	
BY	
ORIGINAL SURVEY	SURVEYED
NOTE BOOK	PLOTTED
NO.	TEMPLATE
	AREAS CHECKED
	AREAS CHECKED

MODEL: Definit
 FILE NAME: I:\001\1343-03-74757\CADD\Highway\CADD_Sheets\74757-SHT-456-C03\W.C31.dgn



USER NAME = skm
 ESCA PROJECT NO. 1343.03
 PLOT SCALE = 20.0000" / in.
 PLOT DATE = 10/15/2020

DESIGNED - SKM
 DRAWN - NHC
 CHECKED - SKM
 DATE - 09/20

REVISED -
 REVISED -
 REVISED -
 REVISED -

**STATE OF ILLINOIS
 DEPARTMENT OF TRANSPORTATION**

I-72 CROSS SECTIONS - WEST CROSSOVERS CONSTRUCTION


SCALE: AS SHOWN SHEET NO. 4 OF 6 SHEETS STA. 700+00.00 TO STA. 701+50.00

F.A.I. RTE.	SECTION	COUNTY	TOTAL SHEETS	SHEET NO.
72	(58,74-66)R	MACON	202	131
CONTRACT NO. 74757				
ILLINOIS FED. AID PROJECT				

DATE	
BY	
FINAL SURVEY	SURVEYED
NOTE BOOK	PLOTTED
NO.	TEMPLATE
	AREAS CHECKED
	AREAS CHECKED

DATE	
BY	
ORIGINAL SURVEY	SURVEYED
NOTE BOOK	PLOTTED
NO.	TEMPLATE
	AREAS CHECKED
	AREAS CHECKED

MODEL: Definit
 FILE NAME: T:\001\1343-03-74757\CADD\Highway\CADD_Sheets\74757-SHT-456-C03\W101.dgn



USER NAME = skm
 ESCA PROJECT NO. 1343.03
 PLOT SCALE = 20.0000' / in.
 PLOT DATE = 10/15/2020

DESIGNED - SKM
 DRAWN - NHC
 CHECKED - SKM
 DATE - 09/20

REVISED -
 REVISED -
 REVISED -
 REVISED -

STATE OF ILLINOIS
 DEPARTMENT OF TRANSPORTATION

I-72 CROSS SECTIONS - WEST CROSSOVERS CONSTRUCTION

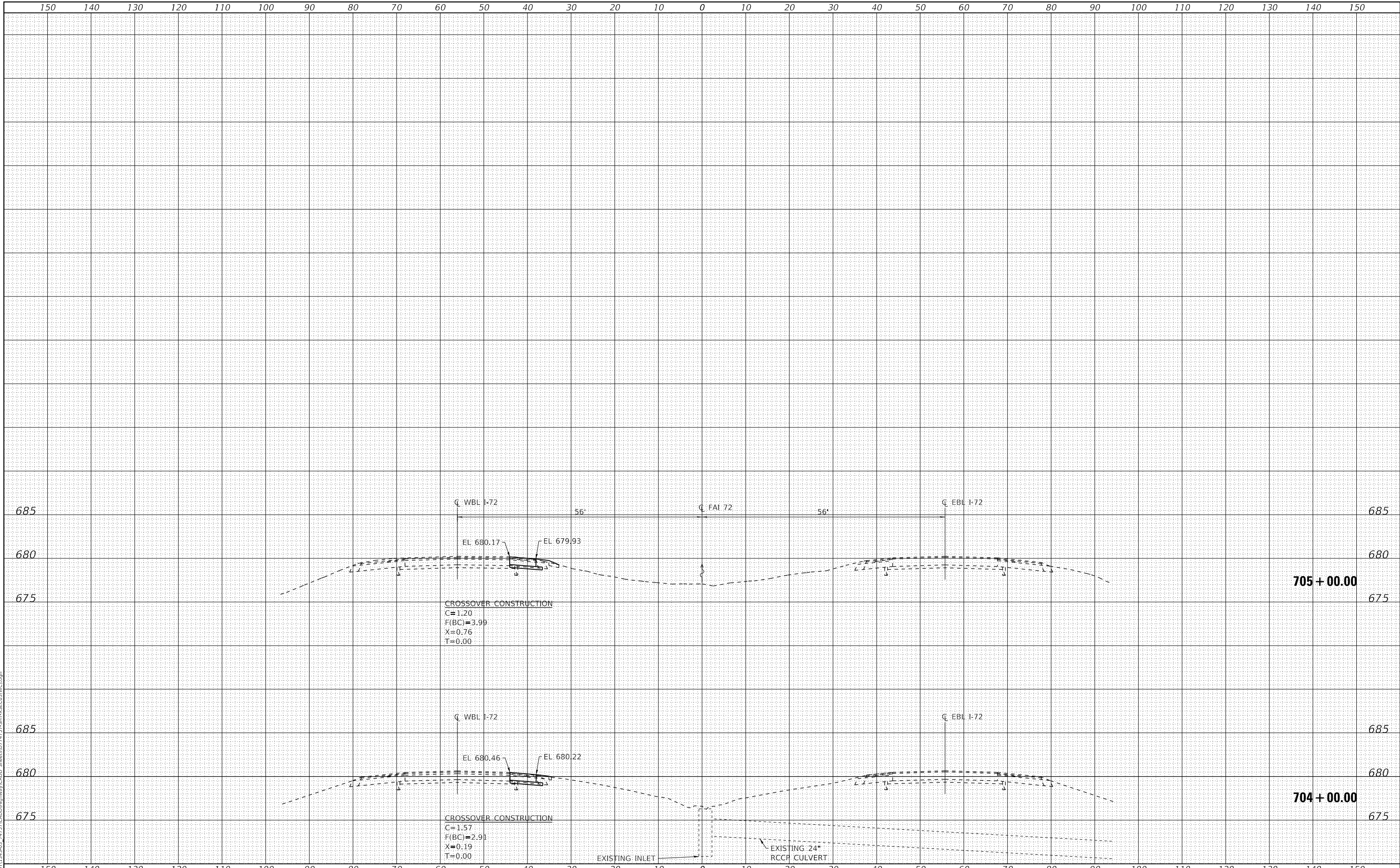
SCALE: AS SHOWN SHEET NO. 5 OF 6 SHEETS STA. 702+00.00 TO STA. 703+50.00

F.A.I. RTE.	SECTION	COUNTY	TOTAL SHEETS	SHEET NO.
72	(58,74-66)R	MACON	202	132
CONTRACT NO. 74757				
ILLINOIS FED. AID PROJECT				

DATE	
BY	
SURVEYED	
PLOTTED	
TEMPLATE	
AREAS CHECKED	
FINAL SURVEY	
NOTE BOOK	
NO.	

DATE	
BY	
SURVEYED	
PLOTTED	
TEMPLATE	
AREAS CHECKED	
ORIGINAL SURVEY	
NOTE BOOK	
NO.	

MODEL: Definit
 FILE NAME: T:\0101\1343-03-74757\CADD\Highway\CADD_Sheets\74757-SHT-456-C03\W1.cgm



USER NAME = skm
 ESCA PROJECT NO. 1343.03
 PLOT SCALE = 20.0000' / in.
 PLOT DATE = 10/15/2020

DESIGNED - SKM
 DRAWN - NHC
 CHECKED - SKM
 DATE - 09/20

REVISED -
 REVISED -
 REVISED -
 REVISED -

**STATE OF ILLINOIS
 DEPARTMENT OF TRANSPORTATION**

I-72 CROSS SECTIONS - WEST CROSSOVERS CONSTRUCTION

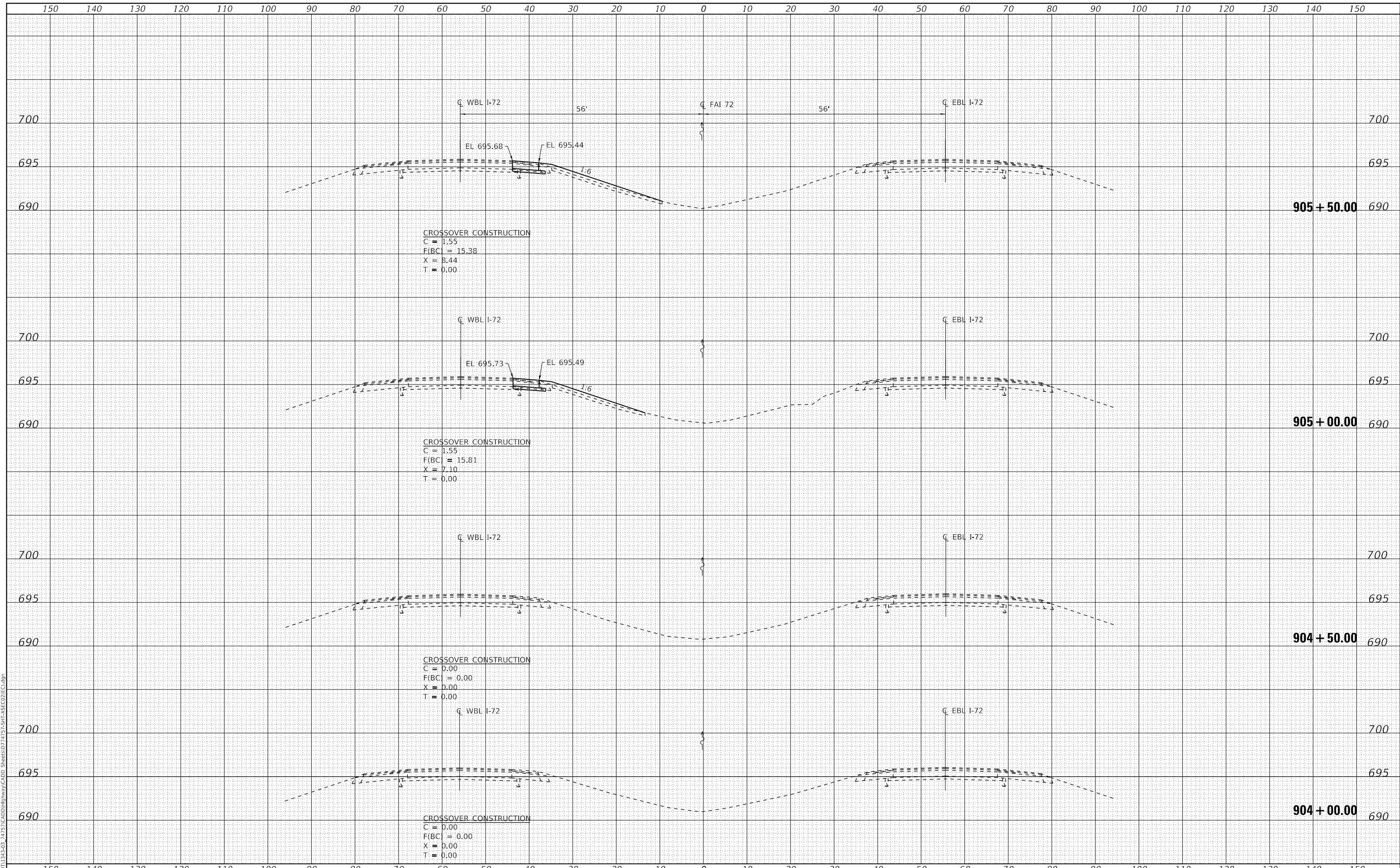
SCALE: AS SHOWN SHEET NO. 6 OF 6 SHEETS STA. 704+00.00 TO STA. 705+00.00

F.A.I. RTE.	SECTION	COUNTY	TOTAL SHEETS	SHEET NO.
72	(58,74-66)R	MACON	202	133
CONTRACT NO. 74757				
ILLINOIS FED. AID PROJECT				

DATE	
BY	
SURVEYED	
PLOTTED	
TEMPLATE	
AREAS CHECKED	
FINAL SURVEY	
NOTE BOOK	
NO.	

DATE	
BY	
SURVEYED	
PLOTTED	
TEMPLATE	
AREAS CHECKED	
ORIGINAL SURVEY	
NOTE BOOK	
NO.	

MODEL: Definit
 FILE NAME: T:\0101\1343-03-74757\CADD\Highway\CADD_Sheets\74757-SHT-456-CD2(E).dgn



USER NAME	= skm
ESCA PROJECT NO.	1343.03
PLOT SCALE	= 20.0000' / in.
PLOT DATE	= 10/15/2020

DESIGNED	- SKM
DRAWN	- NHC
CHECKED	- SKM
DATE	- 09/20

REVISED	-
REVISED	-
REVISED	-
REVISED	-

**STATE OF ILLINOIS
 DEPARTMENT OF TRANSPORTATION**

I-72 CROSS SECTIONS - EAST CROSSOVERS CONSTRUCTION

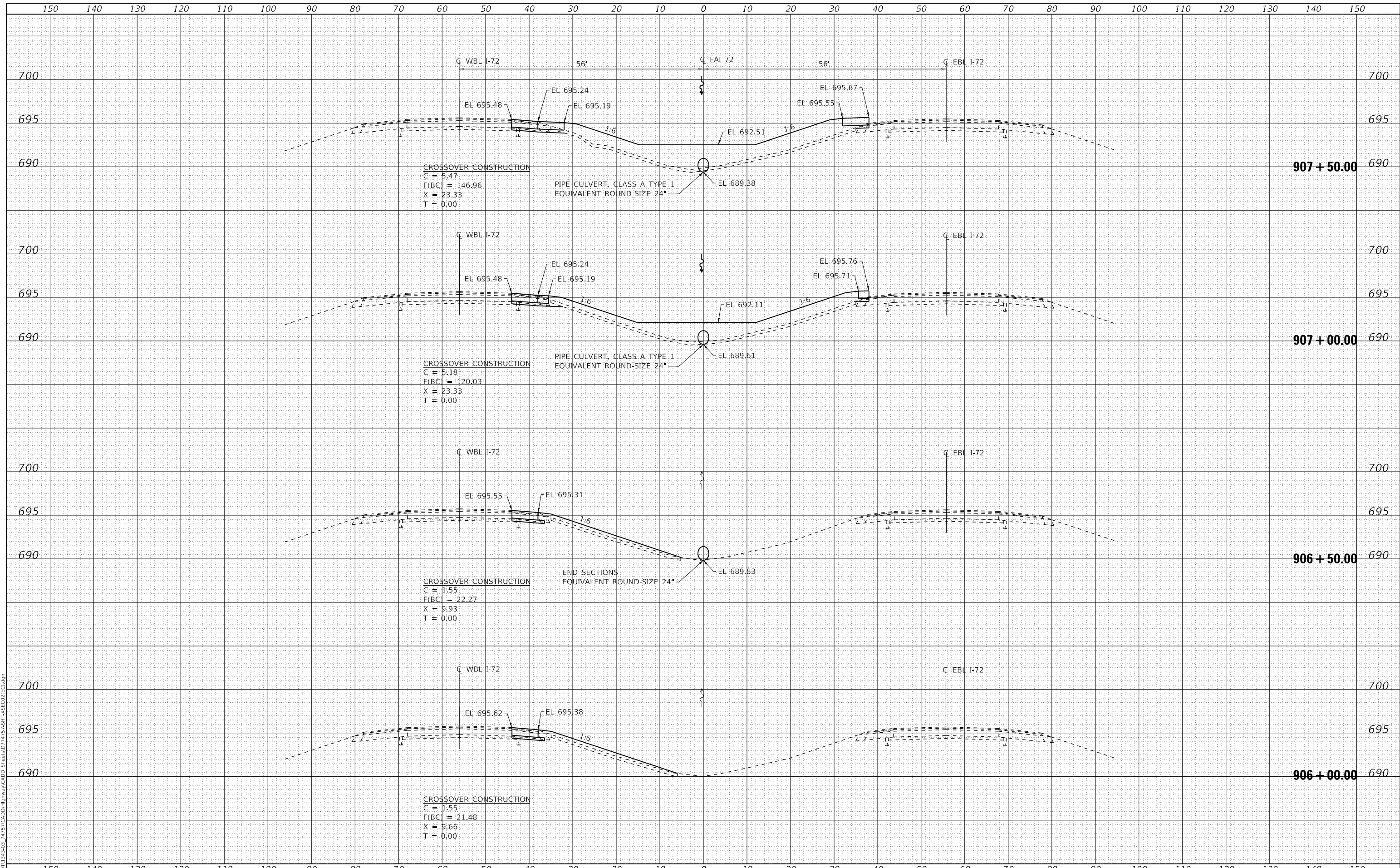
SCALE: AS SHOWN SHEET NO. 1 OF 6 SHEETS STA. 904+00.00 TO STA. 905+50.00

F.A.I. RTE.	SECTION	COUNTY	TOTAL SHEETS	SHEET NO.
72	(58,74-66)R	MACON	202	134
CONTRACT NO. 74757				
ILLINOIS FED. AID PROJECT				

DATE	
BY	
SURVEYED	
PLOTTED	
TEMPLATE	
AREAS CHECKED	
FINAL SURVEY NO.	
NOTE BOOK NO.	
AREAS CHECKED	

DATE	
BY	
SURVEYED	
PLOTTED	
TEMPLATE	
AREAS CHECKED	
ORIGINAL SURVEY NO.	
NOTE BOOK NO.	
AREAS CHECKED	

MODEL: Definit
 FILE NAME: T:\001\1343-03-74757\CADD\Highway\CADD_Sheets\74757-SHT-456-02(E).dgn



USER NAME = skm
 ESCA PROJECT NO. 1343.03
 PLOT SCALE = 20.0000' / in.
 PLOT DATE = 10/15/2020

DESIGNED - SKM
 DRAWN - NHC
 CHECKED - SKM
 DATE - 09/20

REVISED -
 REVISED -
 REVISED -
 REVISED -

**STATE OF ILLINOIS
 DEPARTMENT OF TRANSPORTATION**

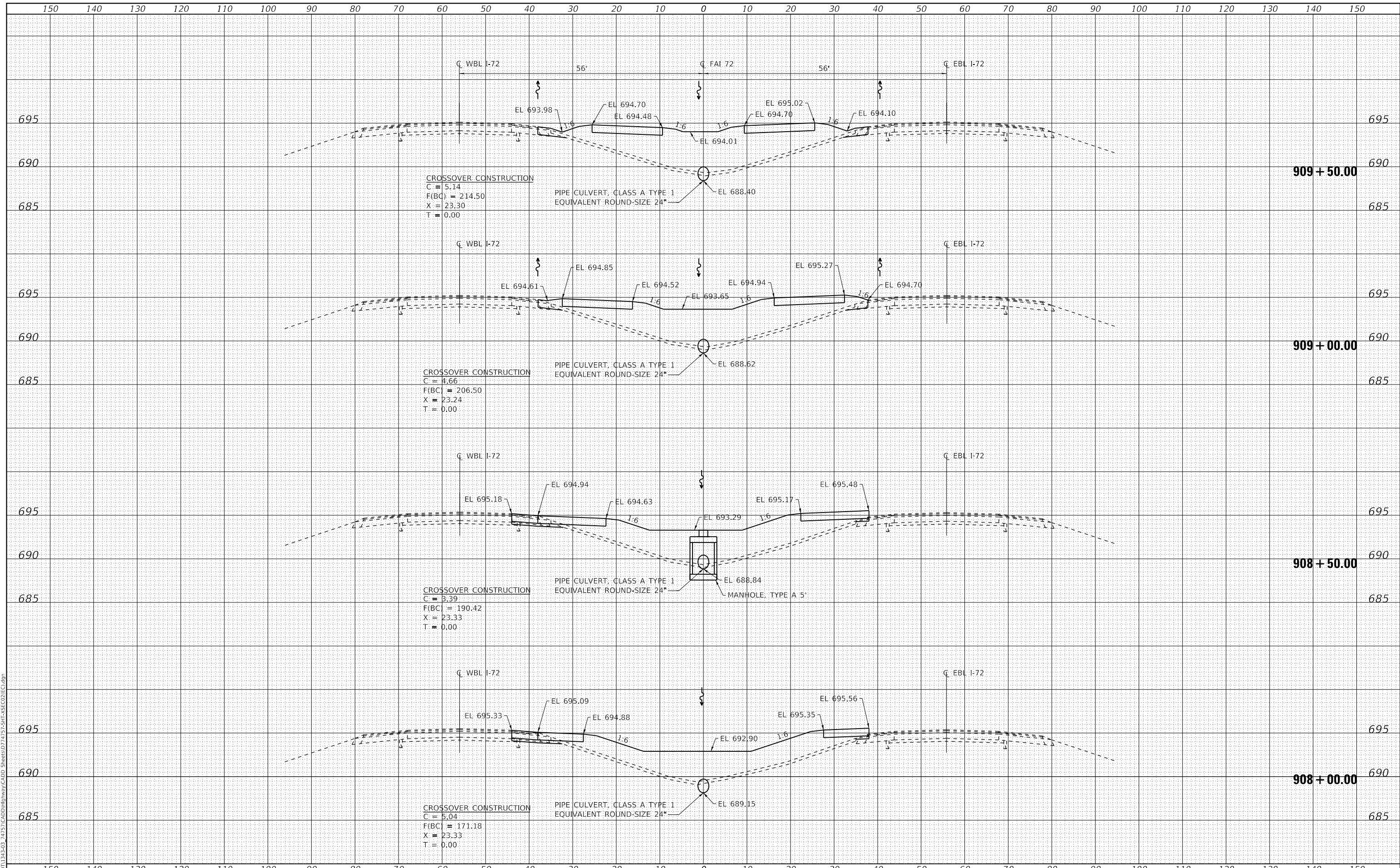
I-72 CROSS SECTIONS - EAST CROSSOVERS CONSTRUCTION
 SCALE: AS SHOWN SHEET NO. 2 OF 6 SHEETS STA. 906+00.00 TO STA. 907+50.00

F.A.I. RTE.	SECTION	COUNTY	TOTAL SHEETS	SHEET NO.
72	(58,74-66)R	MACON	202	135
CONTRACT NO. 74757				
ILLINOIS FED. AID PROJECT				

DATE	
BY	
FINAL SURVEY	
SURVEYED	
PLOTTED	
TEMPLATE	
NOTE BOOK	
AREAS CHECKED	
NO.	

DATE	
BY	
ORIGINAL SURVEY	
SURVEYED	
PLOTTED	
TEMPLATE	
NOTE BOOK	
AREAS CHECKED	
NO.	

MODEL: Definit
 FILE NAME: I:\001\1343-03-74757\CADD\Highway\CADD_Sheets\74757-SHT-456-CD(E).dgn



USER NAME	= skm	DESIGNED	- SKM	REVISED	-
ESCA PROJECT NO.	1343.03	DRAWN	- NHC	REVISED	-
PLOT SCALE	= 20.0000' / in.	CHECKED	- SKM	REVISED	-
PLOT DATE	= 10/15/2020	DATE	- 09/20	REVISED	-

STATE OF ILLINOIS
 DEPARTMENT OF TRANSPORTATION

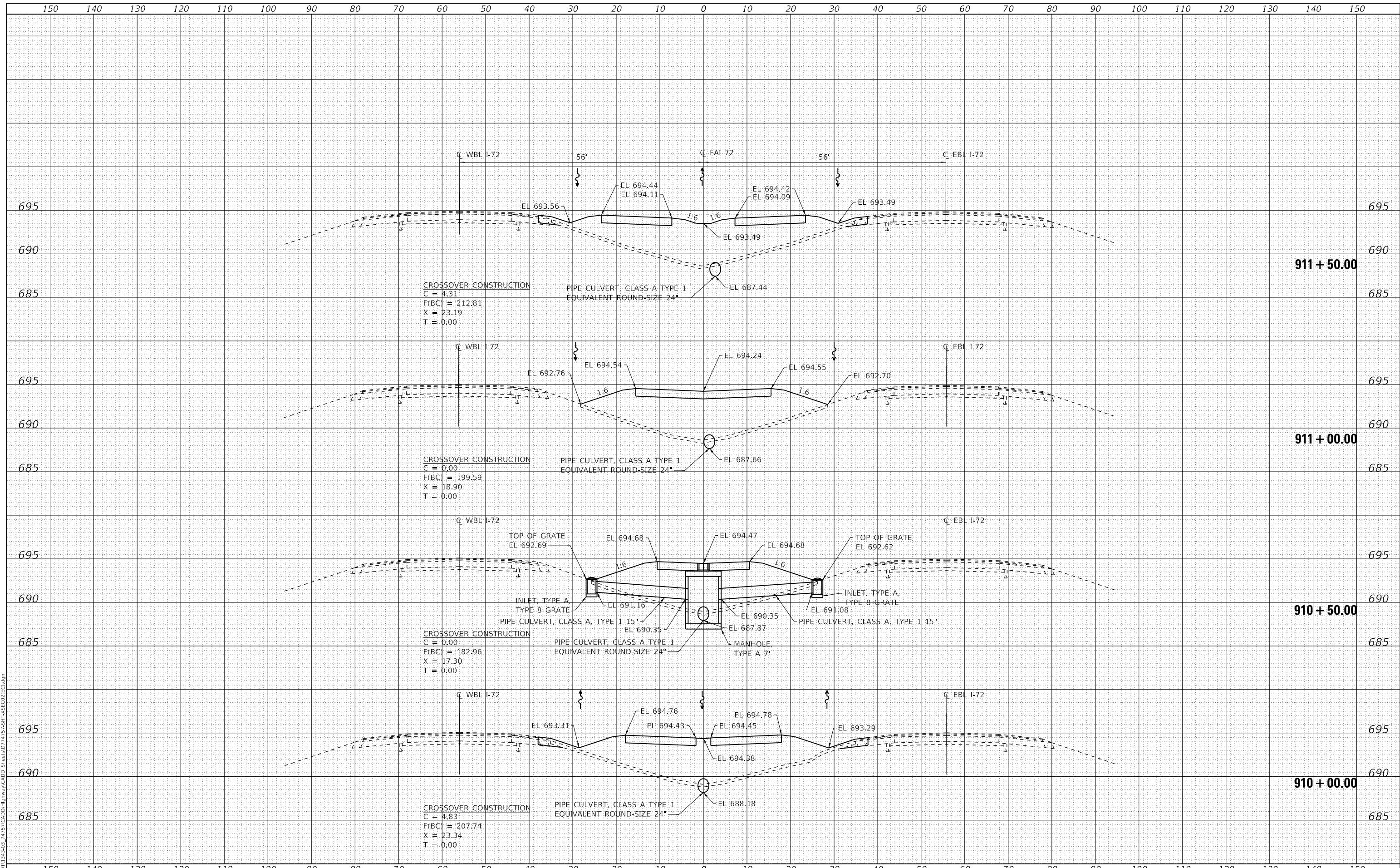
I-72 CROSS SECTIONS - EAST CROSSOVERS CONSTRUCTION
 SCALE: AS SHOWN SHEET NO. 3 OF 6 SHEETS STA. 908+00.00 TO STA. 909+50.00

F.A.I. RTE.	SECTION	COUNTY	TOTAL SHEETS	SHEET NO.
72	(58,74-66)R	MACON	202	136
CONTRACT NO. 74757				
ILLINOIS FED. AID PROJECT				

DATE	
BY	
FINAL SURVEY	SURVEYED
NOTE BOOK	PLOTTED
NO.	TEMPLATE
	AREAS CHECKED
	AREAS CHECKED

DATE	
BY	
ORIGINAL SURVEY	SURVEYED
NOTE BOOK	PLOTTED
NO.	TEMPLATE
	AREAS CHECKED
	AREAS CHECKED

MODEL: Definit
FILE NAME: T:\0101\1343-03-24\157\CADD\Highway\CADD_Sheets\74757-SHT-456-CD(E).dgn



USER NAME = skm
ESCA PROJECT NO. 1343.03
PLOT SCALE = 20.0000' / in.
PLOT DATE = 10/15/2020

DESIGNED - SKM
DRAWN - NHC
CHECKED - SKM
DATE - 09/20

REVISED -
REVISED -
REVISED -
REVISED -

STATE OF ILLINOIS
DEPARTMENT OF TRANSPORTATION

I-72 CROSS SECTIONS - EAST CROSSOVERS CONSTRUCTION

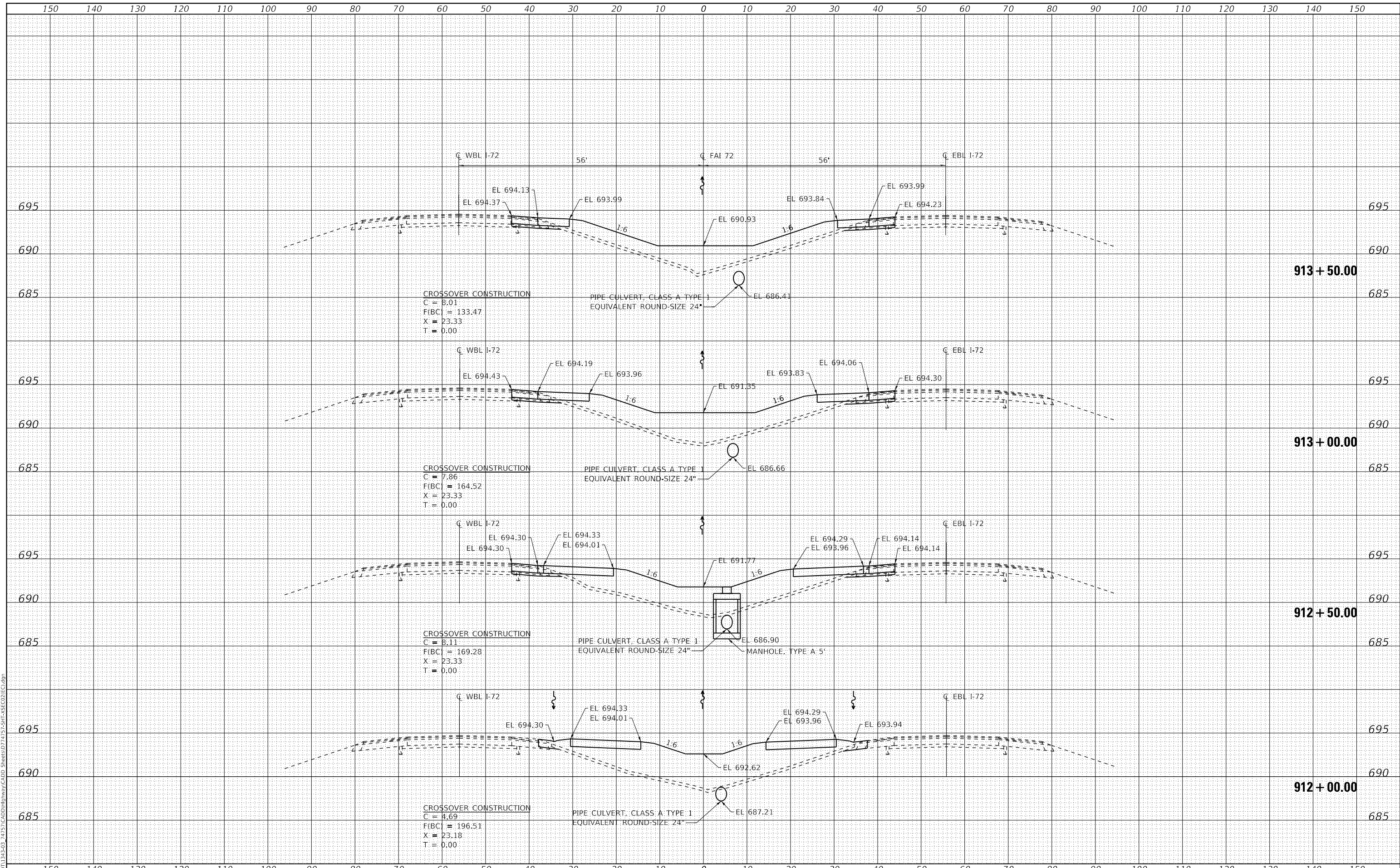
SCALE: AS SHOWN SHEET NO. 4 OF 6 SHEETS STA. 910+00.00 TO STA. 911+50.00

F.A.I. RTE.	SECTION	COUNTY	TOTAL SHEETS	SHEET NO.
72	(58,74-66)R	MACON	202	137
CONTRACT NO. 74757				
ILLINOIS FED. AID PROJECT				

DATE	
BY	
FINAL SURVEY	
SURVEYED	
PLOTTED	
TEMPLATE	
NOTE BOOK	
AREAS CHECKED	
NO.	

DATE	
BY	
ORIGINAL SURVEY	
SURVEYED	
PLOTTED	
TEMPLATE	
NOTE BOOK	
AREAS CHECKED	
NO.	

MODEL: Defaul
FILE NAME: T:\0101\1343-03-74757\CADD\Highway\CADD_Sheets\74757-SHT-456-CD(E).dgn



USER NAME = skm
ESCA PROJECT NO. 1343.03
PLOT SCALE = 20.0000' / in.
PLOT DATE = 10/15/2020

DESIGNED - SKM
DRAWN - NHC
CHECKED - SKM
DATE - 09/20

REVISED -
REVISED -
REVISED -
REVISED -

STATE OF ILLINOIS
DEPARTMENT OF TRANSPORTATION

I-72 CROSS SECTIONS - EAST CROSSOVERS CONSTRUCTION

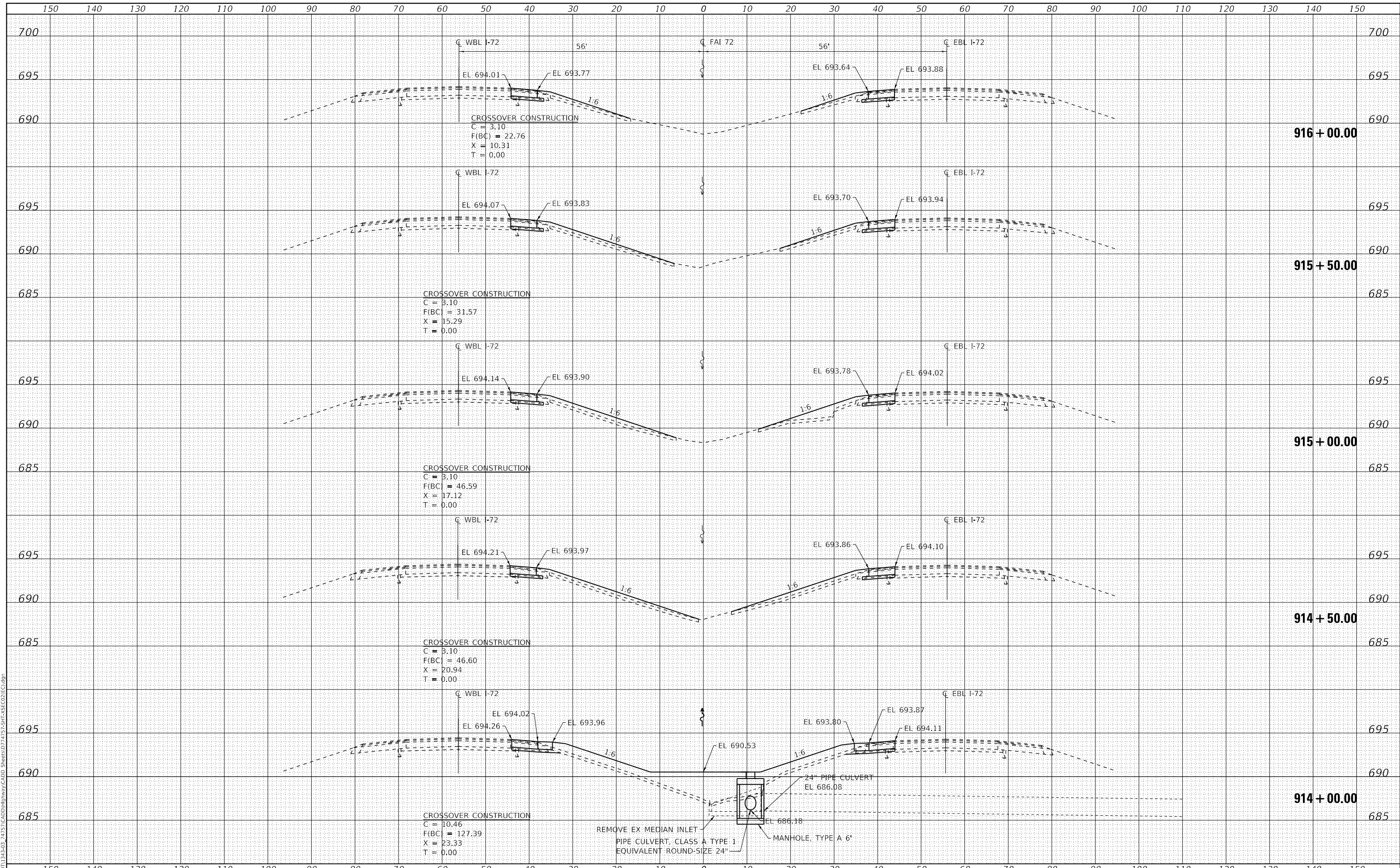
SCALE: AS SHOWN SHEET NO. 5 OF 6 SHEETS STA. 912+00.00 TO STA. 913+50.00

F.A.I. RTE.	SECTION	COUNTY	TOTAL SHEETS	SHEET NO.
72	(58,74-66)R	MACON	202	138
CONTRACT NO. 74757				
ILLINOIS FED. AID PROJECT				

DATE	
BY	
FINAL SURVEY	SURVEYED
NOTE BOOK	PLOTTED
NO.	TEMPLATE
	AREAS CHECKED

DATE	
BY	
ORIGINAL SURVEY	SURVEYED
NOTE BOOK	PLOTTED
NO.	TEMPLATE
	AREAS CHECKED

MODEL: Definit
 FILE NAME: T:\0101\1343-03-74757\CADD\Highway\CADD Sheets\74757-SHT-456-CD(E).dgn



USER NAME = skm
 ESCA PROJECT NO. 1343.03
 PLOT SCALE = 20.0000" / in.
 PLOT DATE = 10/15/2020

DESIGNED - SKM
 DRAWN - NHC
 CHECKED - SKM
 DATE - 09/20

REVISED -
 REVISED -
 REVISED -
 REVISED -

**STATE OF ILLINOIS
 DEPARTMENT OF TRANSPORTATION**

I-72 CROSS SECTIONS - EAST CROSSOVERS CONSTRUCTION

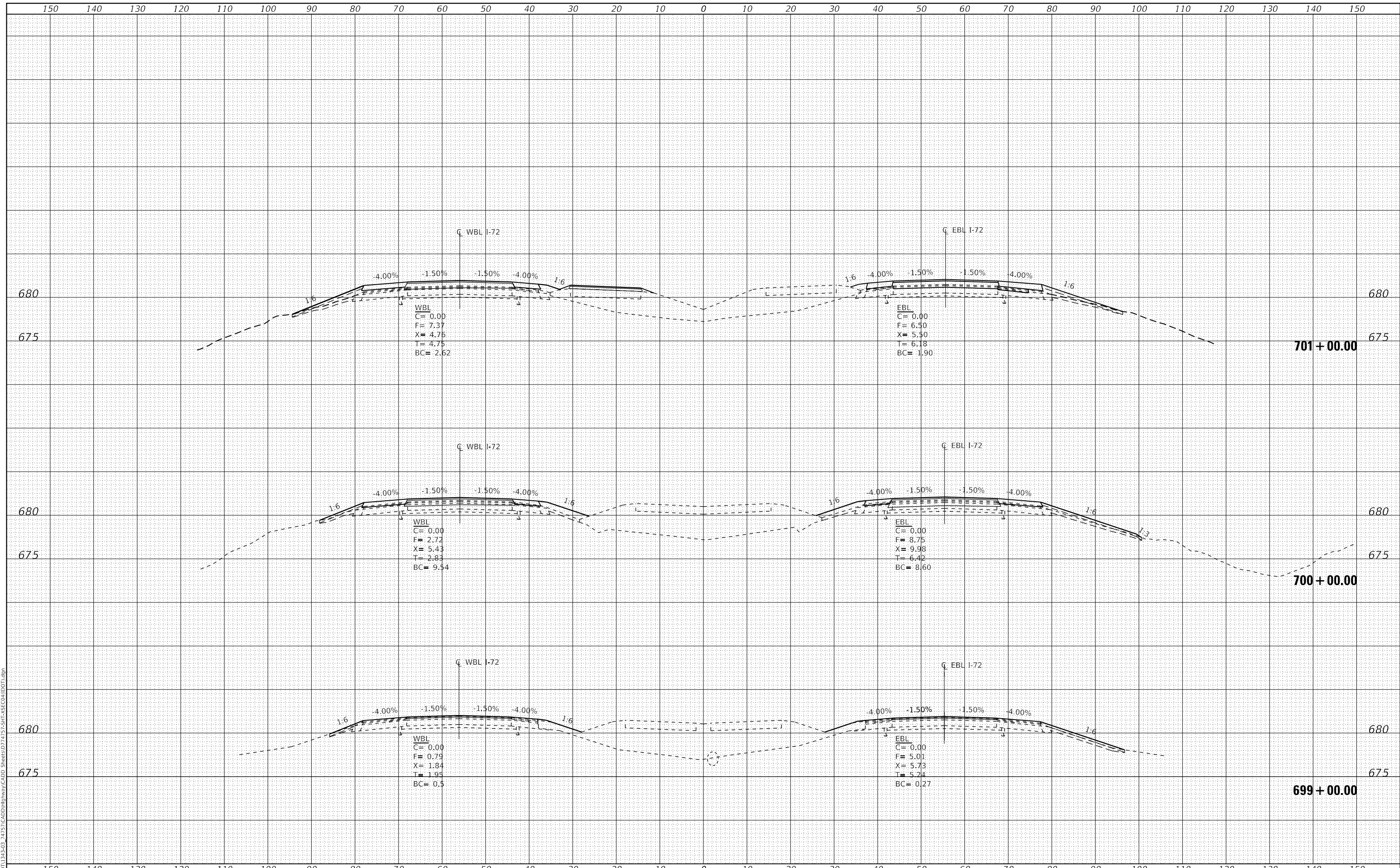
SCALE: AS SHOWN SHEET NO. 6 OF 6 SHEETS STA. 914+00.00 TO STA. 916+50.00

F.A.I. RTE.	SECTION	COUNTY	TOTAL SHEETS	SHEET NO.
72	(58,74-66)R	MACON	202	139
CONTRACT NO. 74757				
ILLINOIS FED. AID PROJECT				

DATE	
BY	
FINAL SURVEY	SURVEYED
NOTE BOOK	PLOTTED
NO.	TEMPLATE
	AREAS CHECKED

DATE	
BY	
ORIGINAL SURVEY	SURVEYED
NOTE BOOK	PLOTTED
NO.	TEMPLATE
	AREAS CHECKED

MODEL: Definit
 FILE NAME: T:\0101\1343-03-74757-CADD\Highway\CADD_Sheets\74757-SHT-1-5E-CrossI1001.dgn



USER NAME = skm
 ESCA PROJECT NO. 1343.03
 PLOT SCALE = 20.0000' / in.
 PLOT DATE = 11/6/2020

DESIGNED - BLL
 DRAWN - BLL/SKM/JMK
 CHECKED - SKM
 DATE - 11/20

REVISED -
 REVISED -
 REVISED -
 REVISED -

**STATE OF ILLINOIS
 DEPARTMENT OF TRANSPORTATION**

I-72 CROSS SECTIONS

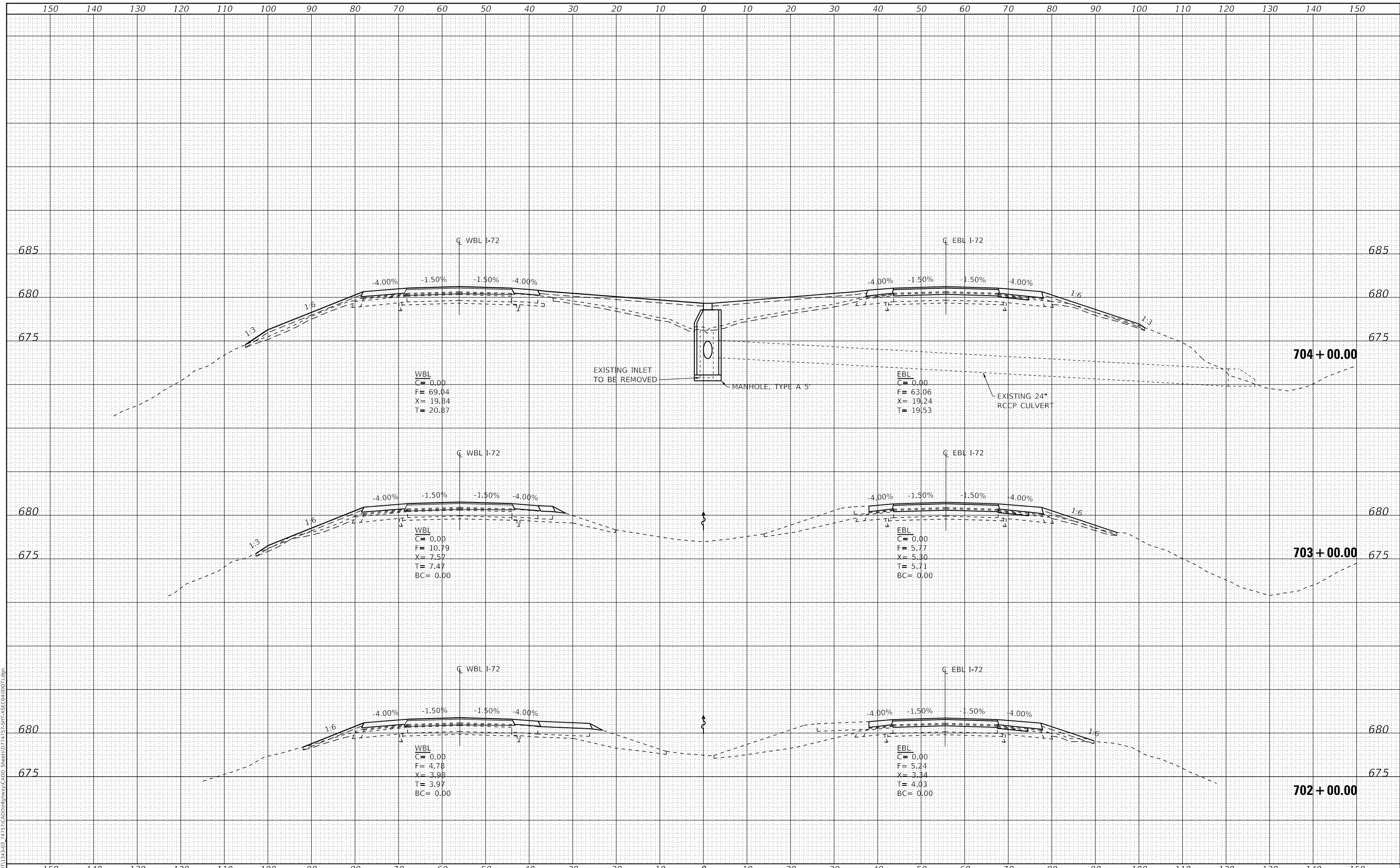
SCALE: AS SHOWN SHEET NO. 1 OF 63 SHEETS STA. 699+00.00 TO STA. 701+00.00

F.A.I. RTE.	SECTION	COUNTY	TOTAL SHEETS	SHEET NO.
72	(58,74-66)R	COUNTY	202	140
CONTRACT NO. 74757				
ILLINOIS FED. AID PROJECT				

DATE	
BY	
FINAL SURVEY	SURVEYED
NOTE BOOK	PLOTTED
NO.	TEMPLATE
	AREAS CHECKED
	AREAS CHECKED

DATE	
BY	
ORIGINAL SURVEY	SURVEYED
NOTE BOOK	PLOTTED
NO.	TEMPLATE
	AREAS CHECKED
	AREAS CHECKED

MODEL: Defaulr
 FILE NAME: T:\0101\343-03-24\57\CADD\Highway\CADD_Sheets\DWG\57-SHT-I-72-CROSS-SECTION.dwg



USER NAME = skm
 ESCA PROJECT NO. 1343.03
 PLOT SCALE = 20.0000' / in.
 PLOT DATE = 11/6/2020

DESIGNED - BLL
 DRAWN - BLL/SKM/JMK
 CHECKED - SKM
 DATE - 11/20

REVISED -
 REVISED -
 REVISED -
 REVISED -

STATE OF ILLINOIS
 DEPARTMENT OF TRANSPORTATION

I-72 CROSS SECTIONS

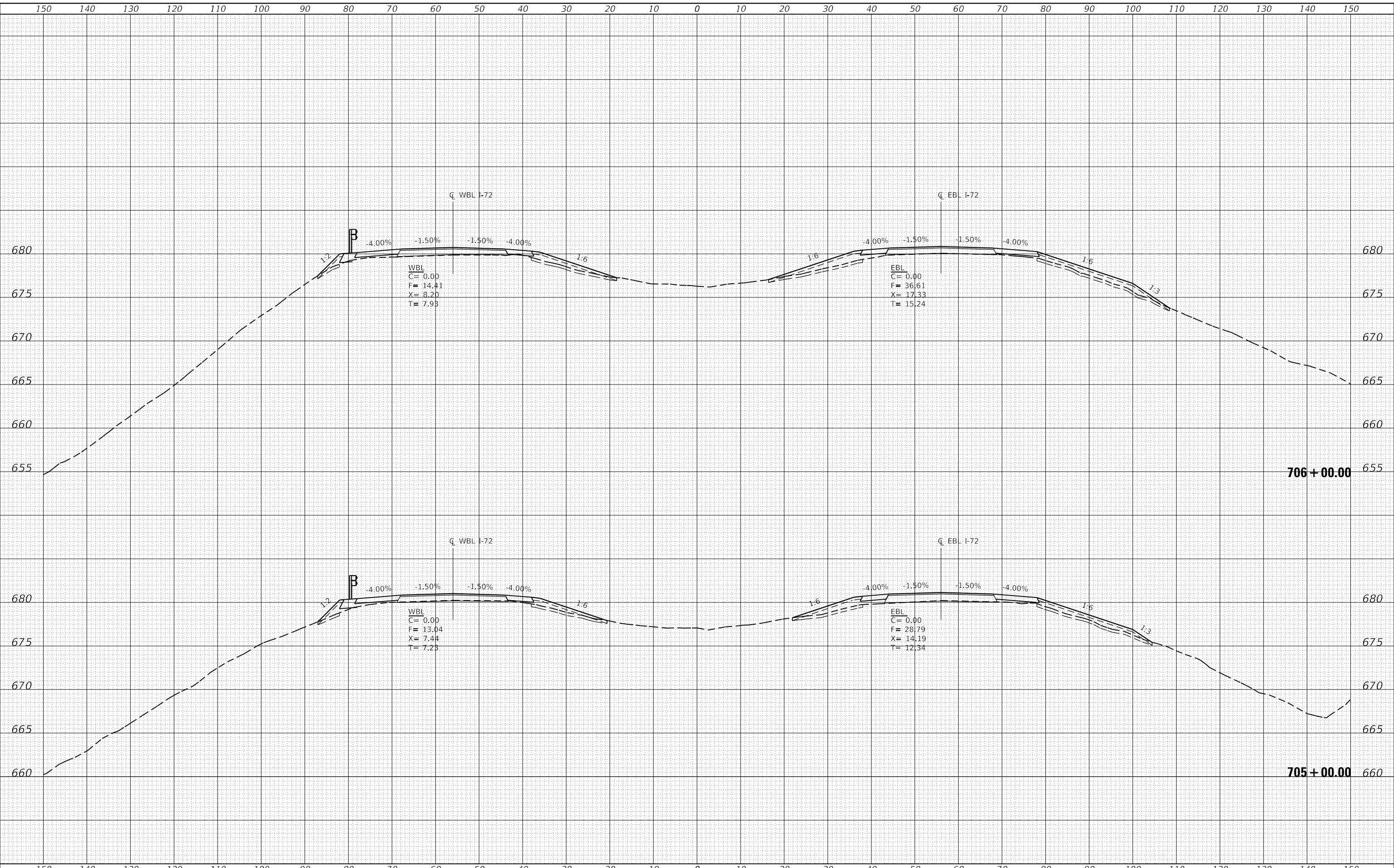
SCALE: AS SHOWN SHEET NO. 2 OF 63 SHEETS STA. 702+00.00 TO STA. 704+00.00

F.A.I. RTE.	SECTION	COUNTY	TOTAL SHEETS	SHEET NO.
72	(58,74-66)R	COUNTY	202	141
CONTRACT NO. 74757				
ILLINOIS FED. AID PROJECT				

DATE	
BY	
FINAL SURVEY	SURVEYED
NOTE BOOK	PLOTTED
NO.	TEMPLATE
	AREAS CHECKED
	AREAS CHECKED

DATE	
BY	
ORIGINAL SURVEY	SURVEYED
NOTE BOOK	PLOTTED
NO.	TEMPLATE
	AREAS CHECKED
	AREAS CHECKED

MODEL: Defaulr
 FILE NAME: T:\0101\1343-03-24\157\CADD\Highway\CADD_Sheets\DWG\157-SHT-1-SEC-01(DOT).dgn



USER NAME = skm	DESIGNED - BLL	REVISED -
ESCA PROJECT NO. 1343.03	DRAWN - BLL/SKM/JMK	REVISED -
PLOT SCALE = 20.0000' / in.	CHECKED - SKM	REVISED -
PLOT DATE = 11/6/2020	DATE - 11/20	REVISED -

**STATE OF ILLINOIS
DEPARTMENT OF TRANSPORTATION**

I-72 CROSS SECTIONS

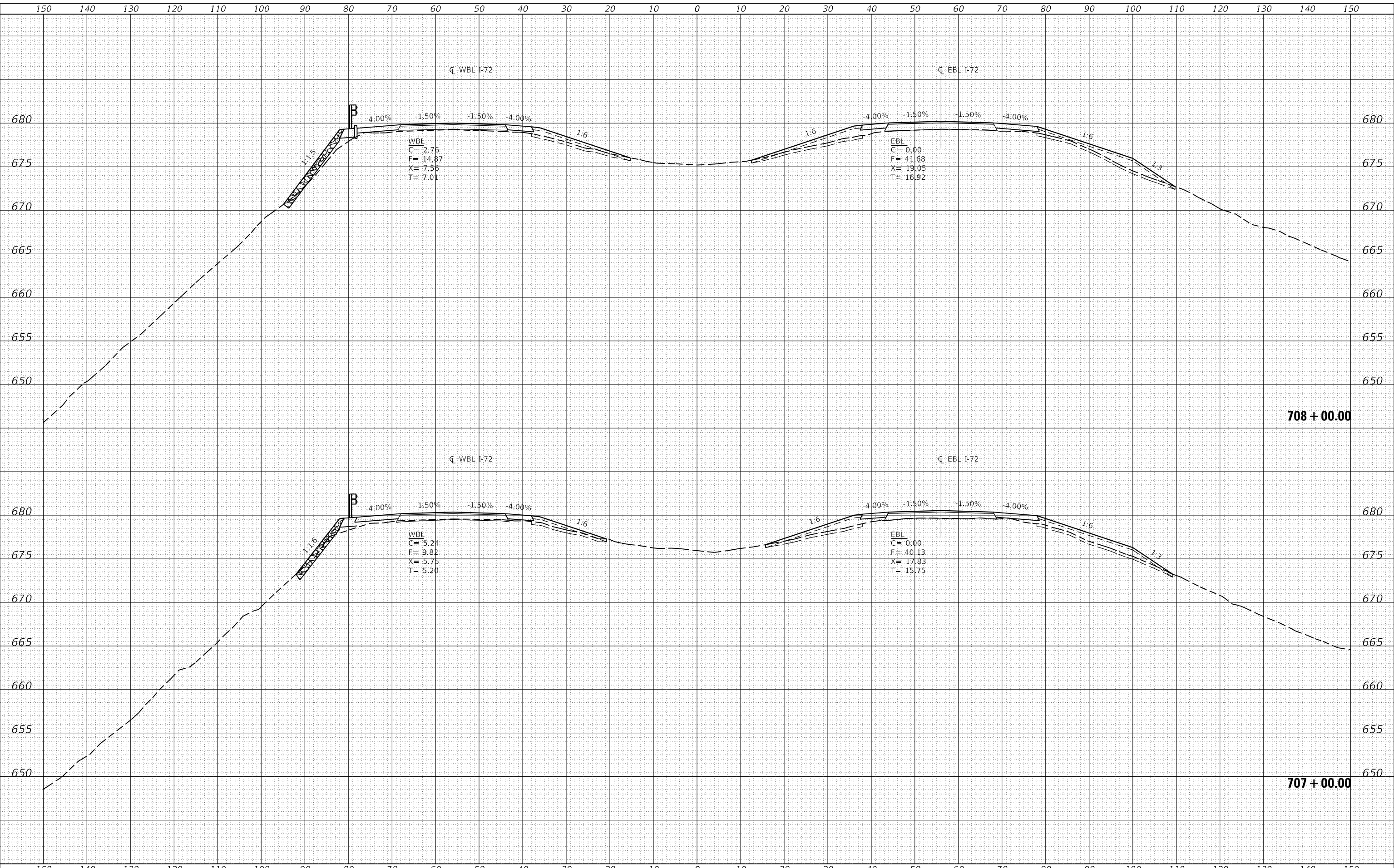
SCALE: AS SHOWN SHEET NO. 3 OF 63 SHEETS STA. 705+00.00 TO STA. 706+00.00

F.A.I. RTE.	SECTION	COUNTY	TOTAL SHEETS	SHEET NO.
72	(58,74-66)R	COUNTY	202	142
CONTRACT NO. 74757				
ILLINOIS FED. AID PROJECT				

DATE	
BY	
SURVEYED	
PLOTTED	
TEMPLATE	
AREAS CHECKED	
FINAL SURVEY	
NOTE BOOK	
NO.	

DATE	
BY	
SURVEYED	
PLOTTED	
TEMPLATE	
AREAS CHECKED	
ORIGINAL SURVEY	
NOTE BOOK	
NO.	

MODEL: Defaulr
 FILE NAME: T:\0101\343-03-24\57\CADD\Highway\CADD_Sheets\74757-SHT-45E-CR11001.dgn



USER NAME	= skm
DESIGNED	- BLL
ESCA PROJECT NO.	1343.03
DRAWN	- BLL/SKM/JMK
PLLOT SCALE	= 20.0000' / in.
CHECKED	- SKM
DATE	- 11/20
REVISIONS	
REVISED	-
REVISED	-
REVISED	-
REVISED	-

**STATE OF ILLINOIS
 DEPARTMENT OF TRANSPORTATION**

I-72 CROSS SECTIONS

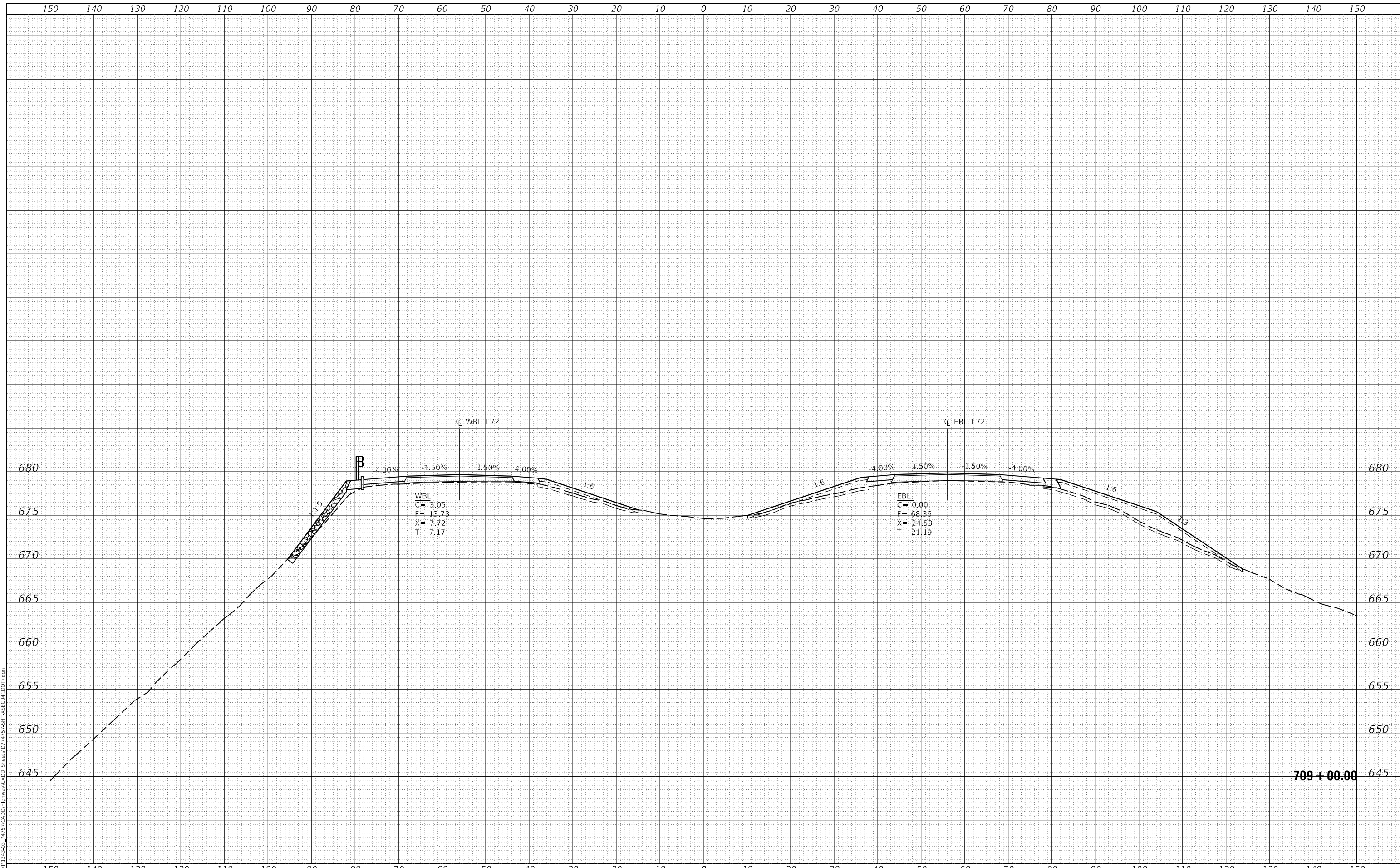
SCALE: AS SHOWN SHEET NO. 4 OF 63 SHEETS STA. 707+00.00 TO STA. 708+00.00

F.A.I. RTE.	SECTION	COUNTY	TOTAL SHEETS	SHEET NO.
72	(58,74-66)R	COUNTY	202	143
CONTRACT NO. 74757				
ILLINOIS FED. AID PROJECT				

FINAL SURVEY NO.	SURVEYED	DATE
NOTE BOOK	PLOTTED	BY
AREAS CHECKED	TEMPLATE	
	AREAS CHECKED	

ORIGINAL SURVEY NO.	SURVEYED	DATE
NOTE BOOK	PLOTTED	BY
AREAS CHECKED	TEMPLATE	
	AREAS CHECKED	

MODEL: Definit
 FILE NAME: T:\0101\1343-03-74757\CADD\Highway\CADD_Sheets\DWG\74757-SHT-45E-CROSS-SECTION.dgn



USER NAME =	skm	DESIGNED -	BLL	REVISED -	
ESCA PROJECT NO.	1343.03	DRAWN -	BLL/SKM/JMK	REVISED -	
PLOT SCALE =	20.0000' / in.	CHECKED -	SKM	REVISED -	
PLOT DATE =	11/6/2020	DATE -	11/20	REVISED -	

**STATE OF ILLINOIS
 DEPARTMENT OF TRANSPORTATION**

I-72 CROSS SECTIONS

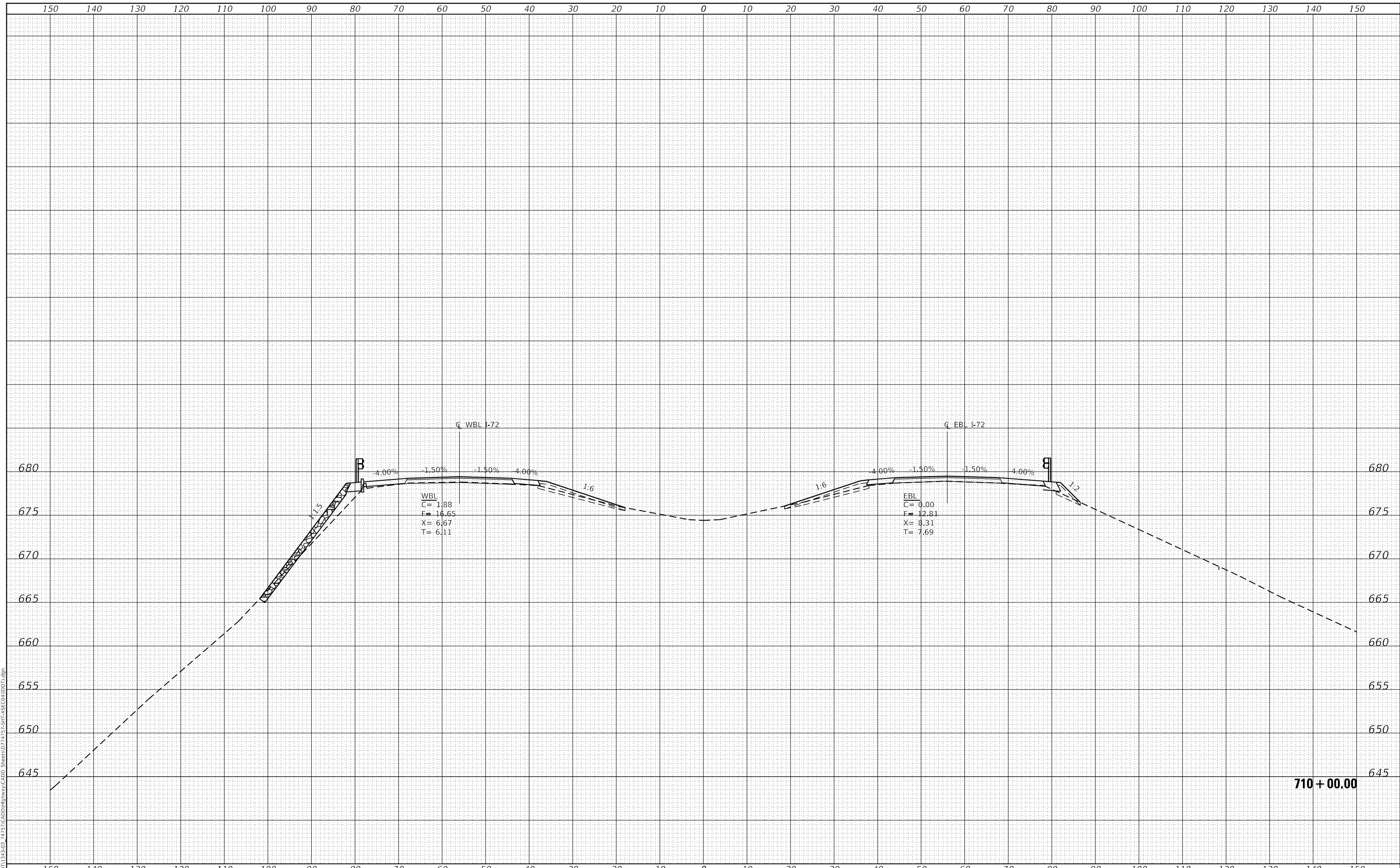
SCALE: AS SHOWN SHEET NO. 5 OF 63 SHEETS STA. 709+00.00 TO STA. 709+00.00

F.A.I. RTE.	SECTION	COUNTY	TOTAL SHEETS	SHEET NO.
72	(58,74-66)R	COUNTY	202	144
CONTRACT NO. 74757				
ILLINOIS FED. AID PROJECT				

FINAL SURVEY NO.	SURVEYED	DATE
NOTE BOOK	PLOTTED	
	TEMPLATE	
	AREAS	
	CHECKED	

ORIGINAL SURVEY NO.	SURVEYED	DATE
NOTE BOOK	PLOTTED	
	TEMPLATE	
	AREAS	
	CHECKED	

MODEL: Definit
 FILE NAME: T:\0101\1343-03-74757\CADD\Highway\CADD_Sheets\74757-SHT-45E-CR11(DOT).dgn



USER NAME = skm	DESIGNED - BLL	REVISED -
ESCA PROJECT NO. 1343.03	DRAWN - BLL/SKM/JMK	REVISED -
PLOT SCALE = 20.0000' / in.	CHECKED - SKM	REVISED -
PLOT DATE = 11/6/2020	DATE - 11/20	REVISED -

STATE OF ILLINOIS
 DEPARTMENT OF TRANSPORTATION

SCALE: AS SHOWN		SHEET NO. 6 OF 63 SHEETS	STA. 710+00.00 TO STA. 710+00.00
-----------------	--	--------------------------	----------------------------------

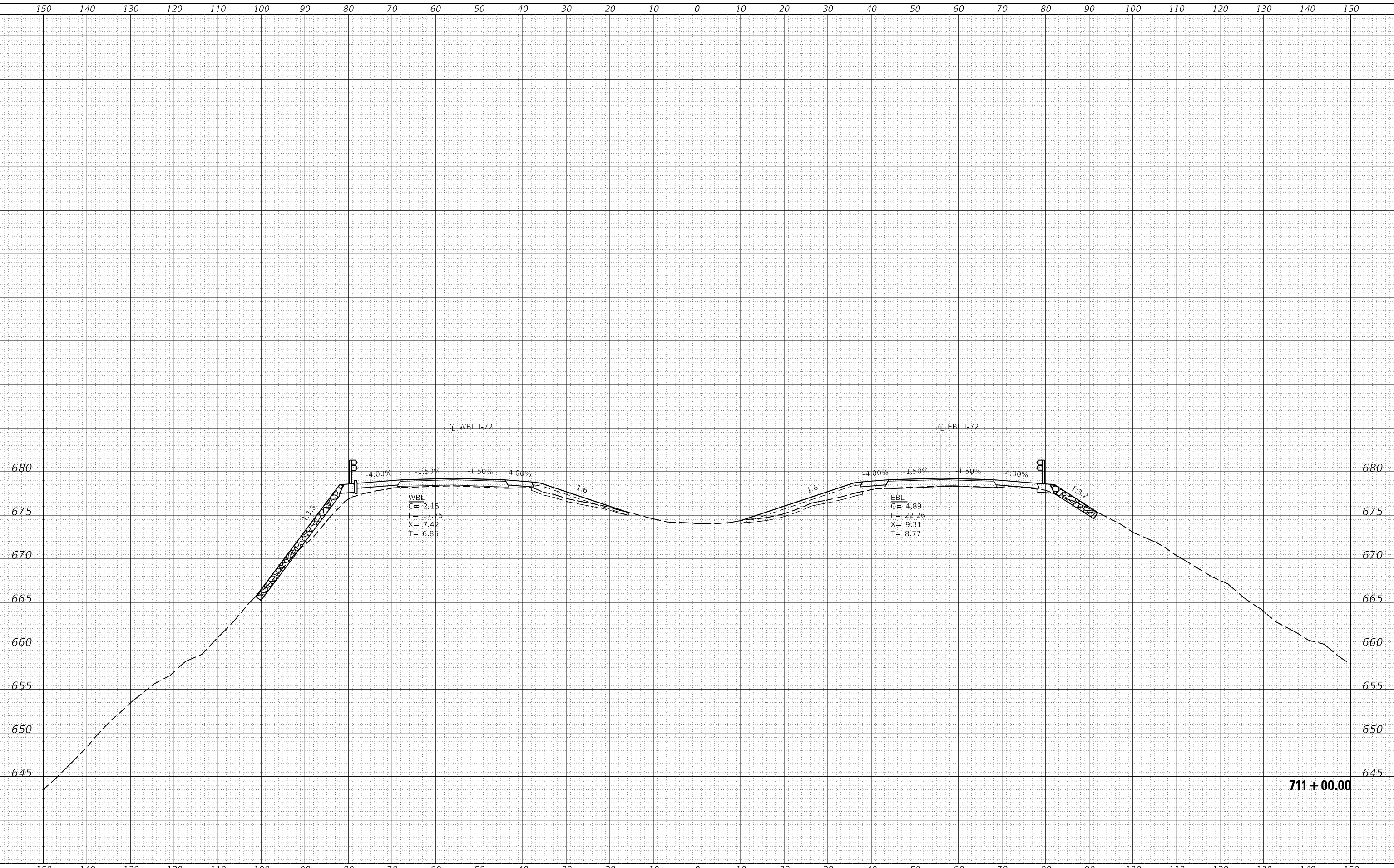
I-72 CROSS SECTIONS

F.A.I. RTE.	SECTION	COUNTY	TOTAL SHEETS	SHEET NO.
72	(58,74-66)R	COUNTY	202	145
CONTRACT NO. 74757				
ILLINOIS FED. AID PROJECT				

FINAL SURVEY NO.	SURVEYED	DATE
NOTE BOOK	PLOTTED	
	TEMPLATE	
	AREAS CHECKED	

ORIGINAL SURVEY NO.	SURVEYED	DATE
NOTE BOOK	PLOTTED	
	TEMPLATE	
	AREAS CHECKED	

MODEL: Definit
 FILE NAME: T:\0101\1343-03-74757\CADD\Highway\CADD_Sheets\74757-SHT-45E-CR11(100).dgn



711 + 00.00



USER NAME =	skm	DESIGNED -	BLL	REVISED -	
ESCA PROJECT NO.	1343.03	DRAWN -	BLL/SKM/JMK	REVISED -	
PLOT SCALE =	20.0000' / in.	CHECKED -	SKM	REVISED -	
PLOT DATE =	11/6/2020	DATE -	11/20	REVISED -	

STATE OF ILLINOIS
 DEPARTMENT OF TRANSPORTATION

I-72 CROSS SECTIONS

SCALE: AS SHOWN SHEET NO. 7 OF 63 SHEETS STA. 711+00.00 TO STA. 711+00.00

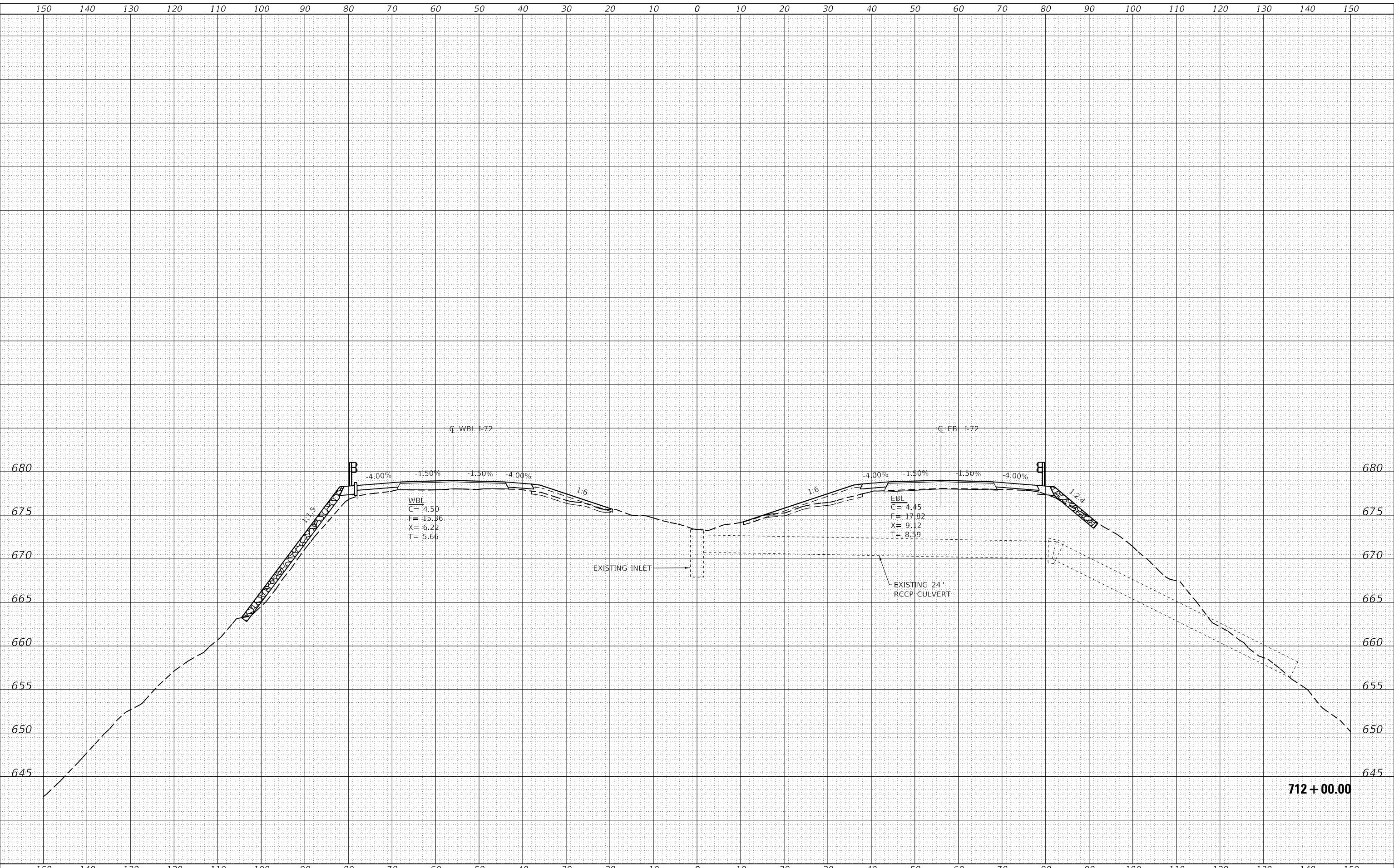
F.A.I. RTE.	SECTION	COUNTY	TOTAL SHEETS	SHEET NO.
72	(58,74-66)R	COUNTY	202	146
				CONTRACT NO. 74757

ILLINOIS FED. AID PROJECT

DATE	
BY	
FINAL SURVEY	SURVEYED
NOTE BOOK	PLOTTED
NO.	TEMPLATE
	AREAS CHECKED
	AREAS CHECKED

DATE	
BY	
ORIGINAL SURVEY	SURVEYED
NOTE BOOK	PLOTTED
NO.	TEMPLATE
	AREAS CHECKED
	AREAS CHECKED

MODEL: Defaulr
 FILE NAME: T:\0101\1343-03-74757\CADD\Highway\CADD Sheets\DWG\74757-SHT-45E-CROSS-SECTION.dgn



USER NAME	= skm
ESCA PROJECT NO.	1343.03
PLOT SCALE	= 20.0000' / in.
PLOT DATE	= 11/6/2020

DESIGNED	- BLL	REVISED	-
DRAWN	- BLL/SKM/JMK	REVISED	-
CHECKED	- SKM	REVISED	-
DATE	- 11/20	REVISED	-

**STATE OF ILLINOIS
 DEPARTMENT OF TRANSPORTATION**

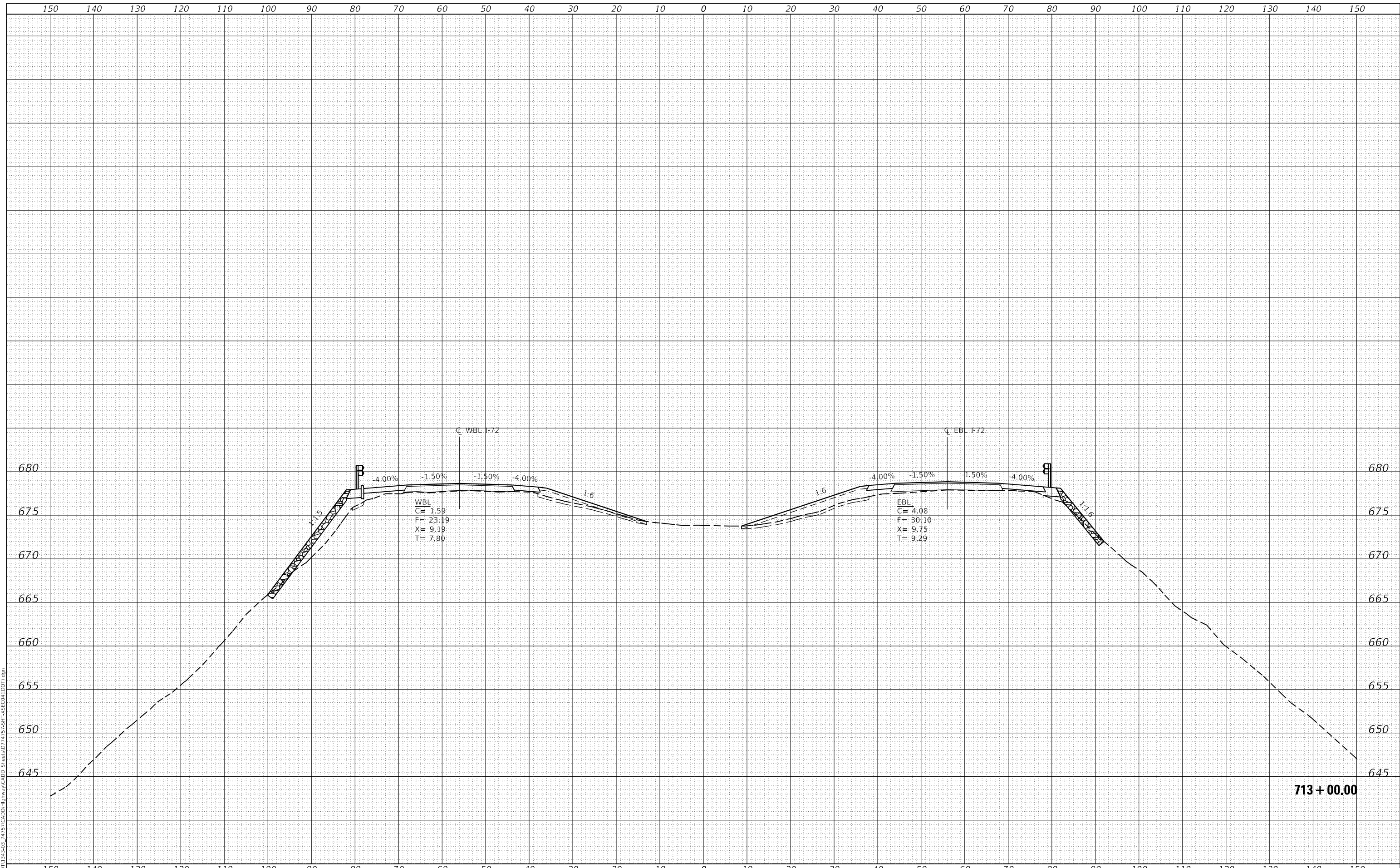
I-72 CROSS SECTIONS	
SCALE: AS SHOWN	SHEET NO. 8 OF 63 SHEETS
STA. 712+00.00	TO STA. 712+00.00

F.A.I. RTE.	SECTION	COUNTY	TOTAL SHEETS	SHEET NO.
72	(58,74-66)R	COUNTY	202	147
CONTRACT NO. 74757				
ILLINOIS FED. AID PROJECT				

DATE	
BY	
FINAL SURVEY	SURVEYED
NOTE BOOK	PLOTTED
NO.	TEMPLATE
	AREAS CHECKED

DATE	
BY	
ORIGINAL SURVEY	SURVEYED
NOTE BOOK	PLOTTED
NO.	TEMPLATE
	AREAS CHECKED

MODEL: Defaulr
FILE NAME: T:\0101\1343-03-74757-CADD\Highway\CADD_Sheets\DWG\74757-SHT-45E-CROSS-SECTION.dgn



WBL
C= 1.59
F= 23.19
X= 9.19
T= 7.80

EBL
C= 4.08
F= 30.10
X= 9.75
T= 9.29



USER NAME = skm
ESCA PROJECT NO. 1343.03
PLOT SCALE = 20.0000' / in.
PLOT DATE = 11/6/2020

DESIGNED - BLL
DRAWN - BLL/SKM/JMK
CHECKED - SKM
DATE - 11/20

REVISED -
REVISED -
REVISED -
REVISED -

STATE OF ILLINOIS
DEPARTMENT OF TRANSPORTATION

I-72 CROSS SECTIONS

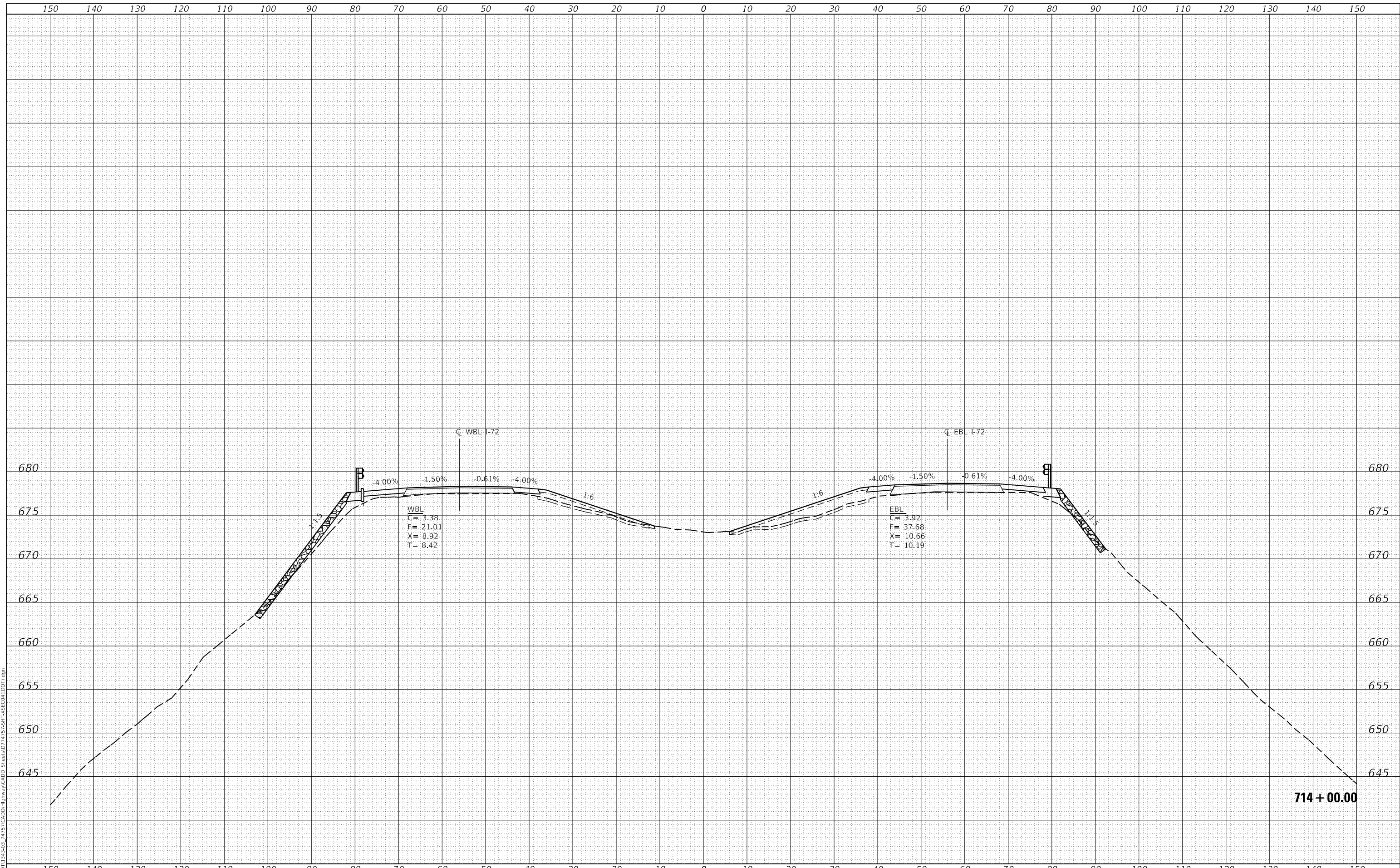
SCALE: AS SHOWN SHEET NO. 9 OF 63 SHEETS STA. 713+00.00 TO STA. 713+00.00

F.A.I. RTE.	SECTION	COUNTY	TOTAL SHEETS	SHEET NO.
72	(58,74-66)R	COUNTY	202	148
CONTRACT NO. 74757				
ILLINOIS FED. AID PROJECT				

DATE	
BY	
FINAL SURVEY	SURVEYED
NOTE BOOK	PLOTTED
NO.	TEMPLATE
	AREAS CHECKED

DATE	
BY	
ORIGINAL SURVEY	SURVEYED
NOTE BOOK	PLOTTED
NO.	TEMPLATE
	AREAS CHECKED

MODEL: Defaulr
FILE NAME: T:\0101\1343-03-74757-CADD\Highway\CADD Sheets\DWG\74757-SHT-45E-CR11001.dgn



USER NAME	= skm
ESCA PROJECT NO.	1343.03
PLOT SCALE	= 20.0000' / in.
PLOT DATE	= 11/6/2020

DESIGNED	-	BLL	REVISED	-
DRAWN	-	BLL/SKM/JMK	REVISED	-
CHECKED	-	SKM	REVISED	-
DATE	-	11/20	REVISED	-

**STATE OF ILLINOIS
DEPARTMENT OF TRANSPORTATION**

I-72 CROSS SECTIONS

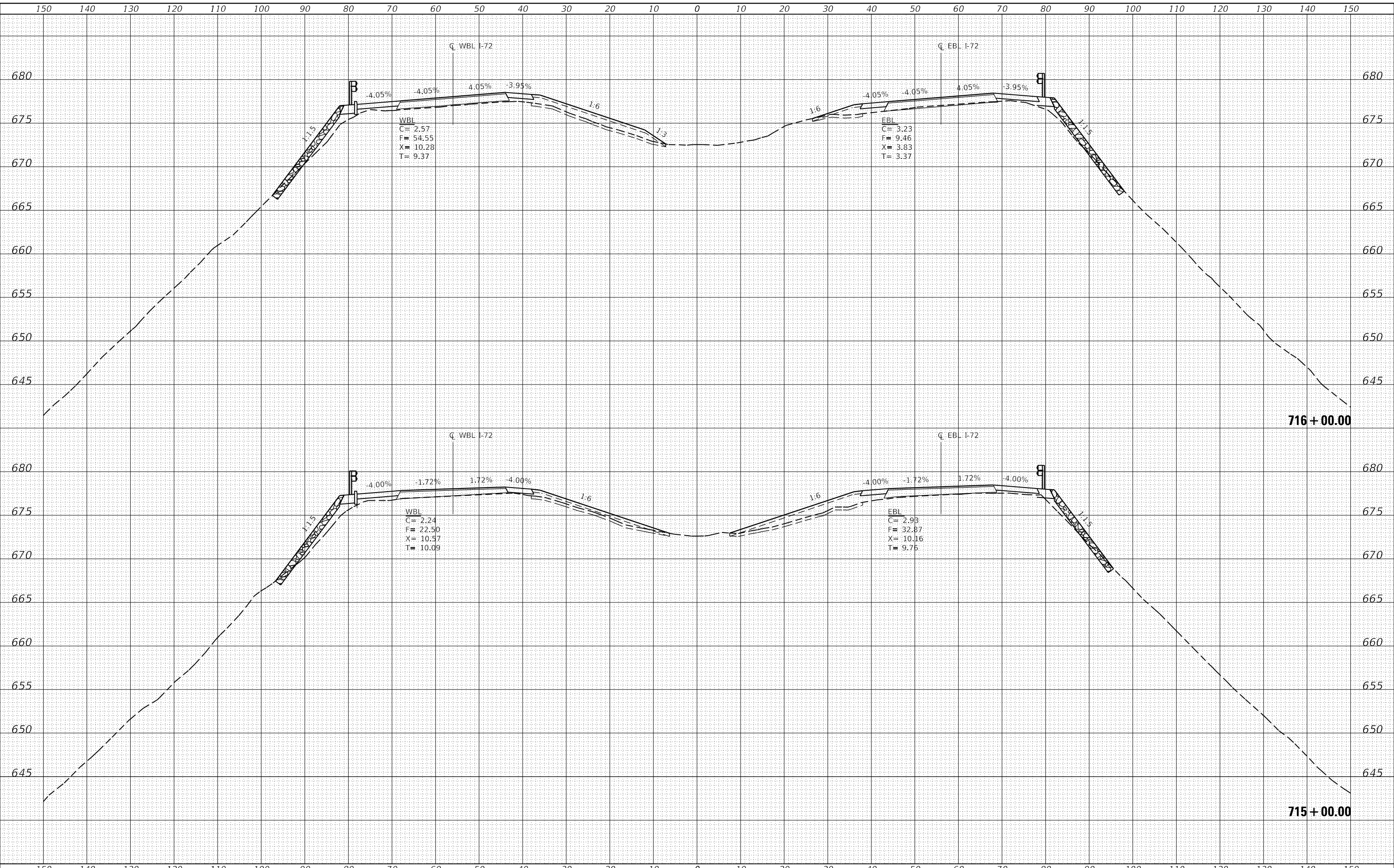
SCALE: AS SHOWN SHEET NO. 10 OF 63 SHEETS STA. 714+00.00 TO STA. 714+00.00

F.A.I. RTE.	SECTION	COUNTY	TOTAL SHEETS	SHEET NO.
72	(58,74-66)R	COUNTY	202	149
CONTRACT NO. 74757				
ILLINOIS FED. AID PROJECT				

DATE	
BY	
FINAL SURVEY	SURVEYED
NOTE BOOK	PLOTTED
NO.	TEMPLATE
	AREAS CHECKED

DATE	
BY	
ORIGINAL SURVEY	SURVEYED
NOTE BOOK	PLOTTED
NO.	TEMPLATE
	AREAS CHECKED

MODEL: Defaulr
 FILE NAME: T:\0101\1343-03-24\157\CADD\Highway\CADD_Sheets\DWG\157-SHT-1-SEC-CR11001.dgn



USER NAME = skm	DESIGNED - BLL	REVISED -
ESCA PROJECT NO. 1343.03	DRAWN - BLL/SKM/JMK	REVISED -
PLOT SCALE = 20.0000' / in.	CHECKED - SKM	REVISED -
PLOT DATE = 11/6/2020	DATE - 11/20	REVISED -

STATE OF ILLINOIS
 DEPARTMENT OF TRANSPORTATION

I-72 CROSS SECTIONS

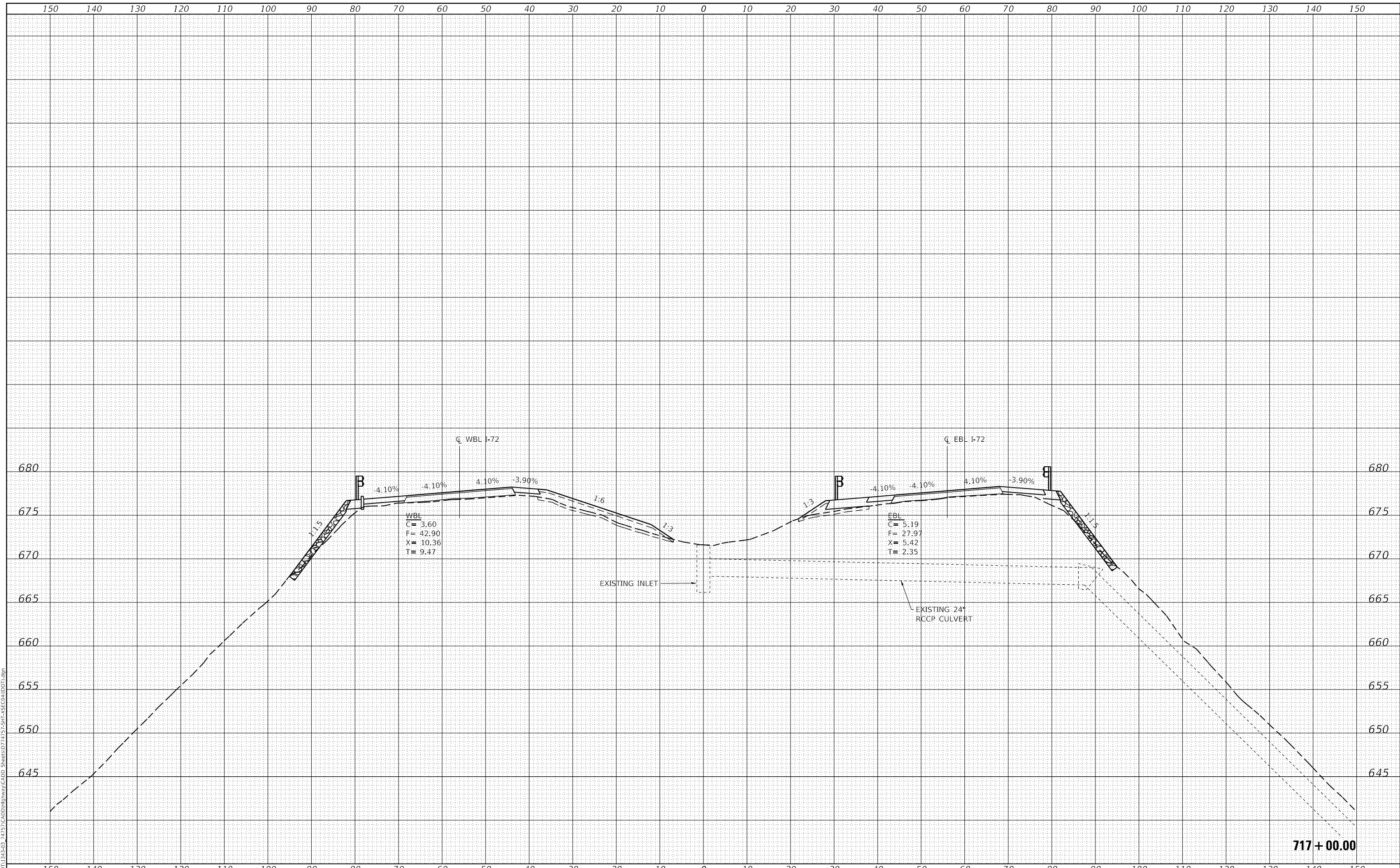
SCALE: AS SHOWN SHEET NO. 11 OF 63 SHEETS STA. 715+00.00 TO STA. 716+00.00

F.A.I. RTE.	SECTION	COUNTY	TOTAL SHEETS	SHEET NO.
72	(58,74-66)R	COUNTY	202	150
CONTRACT NO. 74757				
ILLINOIS FED. AID PROJECT				

DATE	
BY	
SURVEYED	
PLOTTED	
TEMPLATE	
AREAS	
CHECKED	
FINAL SURVEY	
NOTE BOOK	
NO.	

DATE	
BY	
SURVEYED	
PLOTTED	
TEMPLATE	
AREAS	
CHECKED	
ORIGINAL SURVEY	
NOTE BOOK	
NO.	

MODEL: Definit
 FILE NAME: T:\0101\1343-03-24\157\CADD\Highway\CADD_Sheets\74757-SHT-45E-CROSS-SECTION.dgn



717 + 00.00



USER NAME	= skm
ESCA PROJECT NO.	1343.03
PLOT SCALE	= 20.0000 ' / in.
PLOT DATE	= 11/6/2020

DESIGNED	- BLL	REVISED	-
DRAWN	- BLL/SKM/JMK	REVISED	-
CHECKED	- SKM	REVISED	-
DATE	- 11/20	REVISED	-

STATE OF ILLINOIS
 DEPARTMENT OF TRANSPORTATION

I-72 CROSS SECTIONS

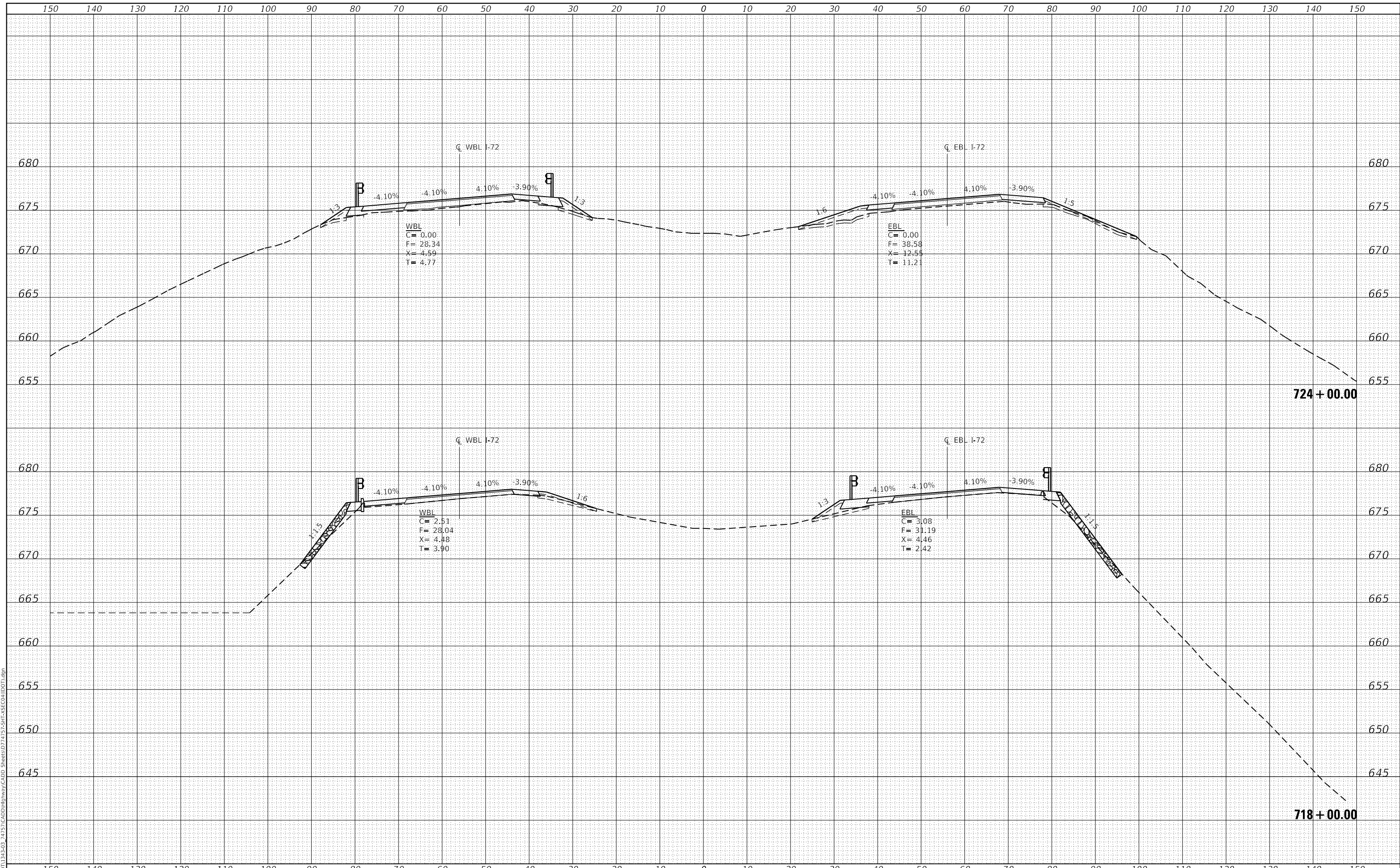
SCALE: AS SHOWN SHEET NO. 12 OF 63 SHEETS STA. 717+00.00 TO STA. 717+00.00

F.A.I. RTE.	SECTION	COUNTY	TOTAL SHEETS	SHEET NO.
72	(58,74-66)R	COUNTY	202	151
CONTRACT NO. 74757				
ILLINOIS FED. AID PROJECT				

DATE	
BY	
FINAL SURVEY	SURVEYED
NOTE BOOK	PLOTTED
NO.	TEMPLATE
	AREAS
	CHECKED

DATE	
BY	
ORIGINAL SURVEY	SURVEYED
NOTE BOOK	PLOTTED
NO.	TEMPLATE
	AREAS
	CHECKED

MODEL: Defaulr
 FILE NAME: T:\0101\343-03-24\57-CADD\Highway\CADD_Sheets\DWG\57-SHT-ASE-GH11001.dgn



USER NAME =	skm	DESIGNED -	BLL	REVISED -	
ESCA PROJECT NO.	1343.03	DRAWN -	BLL/SKM/JMK	REVISED -	
PLOT SCALE =	20.0000' / in.	CHECKED -	SKM	REVISED -	
PLOT DATE =	11/6/2020	DATE -	11/20	REVISED -	

STATE OF ILLINOIS
 DEPARTMENT OF TRANSPORTATION

I-72 CROSS SECTIONS

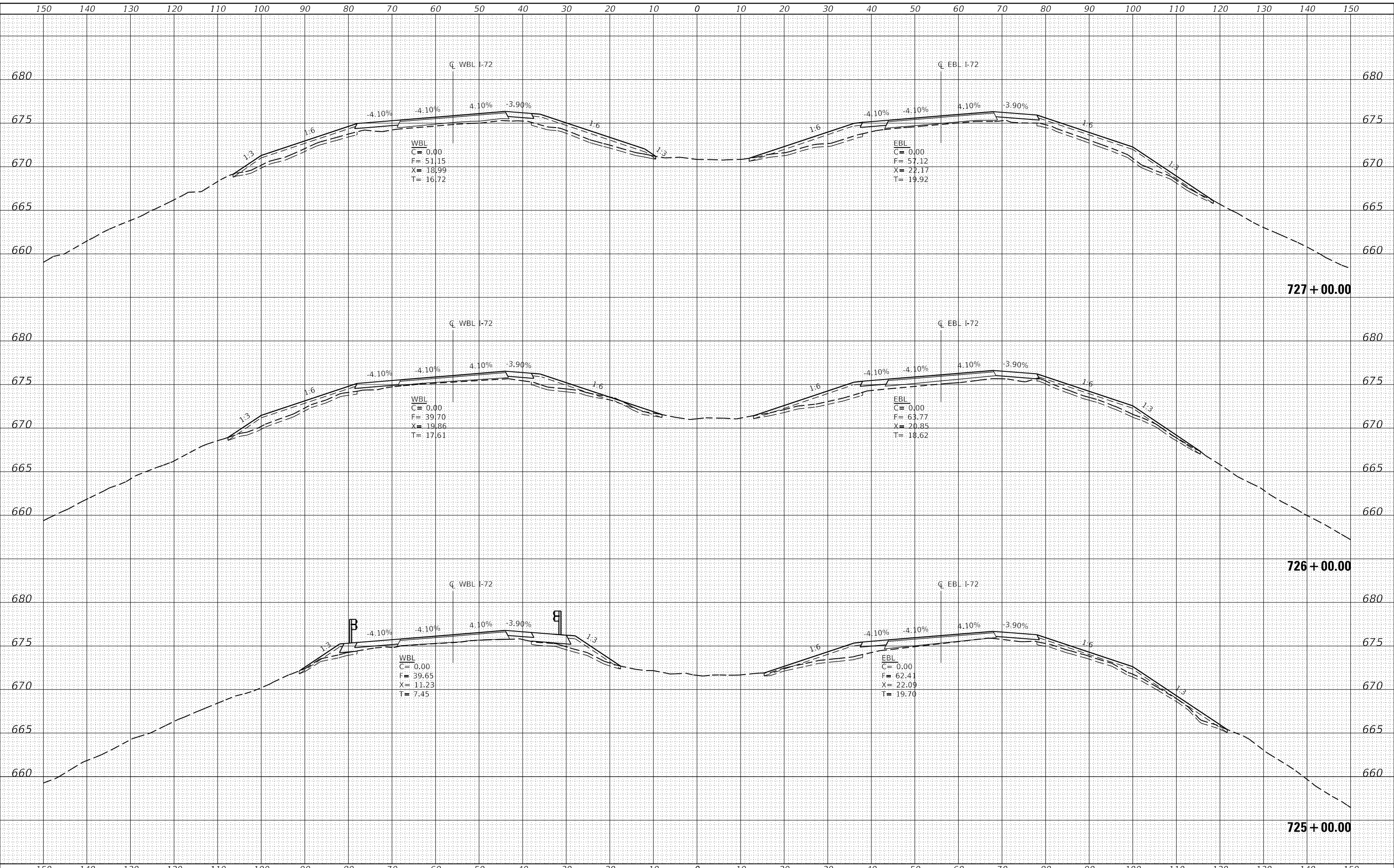
SCALE: AS SHOWN SHEET NO. 13 OF 63 SHEETS STA. 718+00.00 TO STA. 724+00.00

F.A.I. RTE.	SECTION	COUNTY	TOTAL SHEETS	SHEET NO.
72	(58,74-66)R	COUNTY	202	152
				CONTRACT NO. 74757
				ILLINOIS FED. AID PROJECT

DATE	
BY	
FINAL SURVEY	SURVEYED
NOTE BOOK	PLOTTED
NO.	TEMPLATE
	AREAS CHECKED

DATE	
BY	
ORIGINAL SURVEY	SURVEYED
NOTE BOOK	PLOTTED
NO.	TEMPLATE
	AREAS CHECKED

MODEL: Definit
 FILE NAME: T:\DOT\1343-03-24\257\CADD\Highway\CADD_Sheets\725+00-727+00\DOT.dgn



USER NAME =	skm
ESCA PROJECT NO.	1343.03
PLOT SCALE =	20.0000' / in.
PLOT DATE =	10/15/2020

DESIGNED -	BLL	REVISED -	
DRAWN -	BLL/SKM/JMK	REVISED -	
CHECKED -	SKM	REVISED -	
DATE -	09/20	REVISED -	

**STATE OF ILLINOIS
 DEPARTMENT OF TRANSPORTATION**

I-72 CROSS SECTIONS

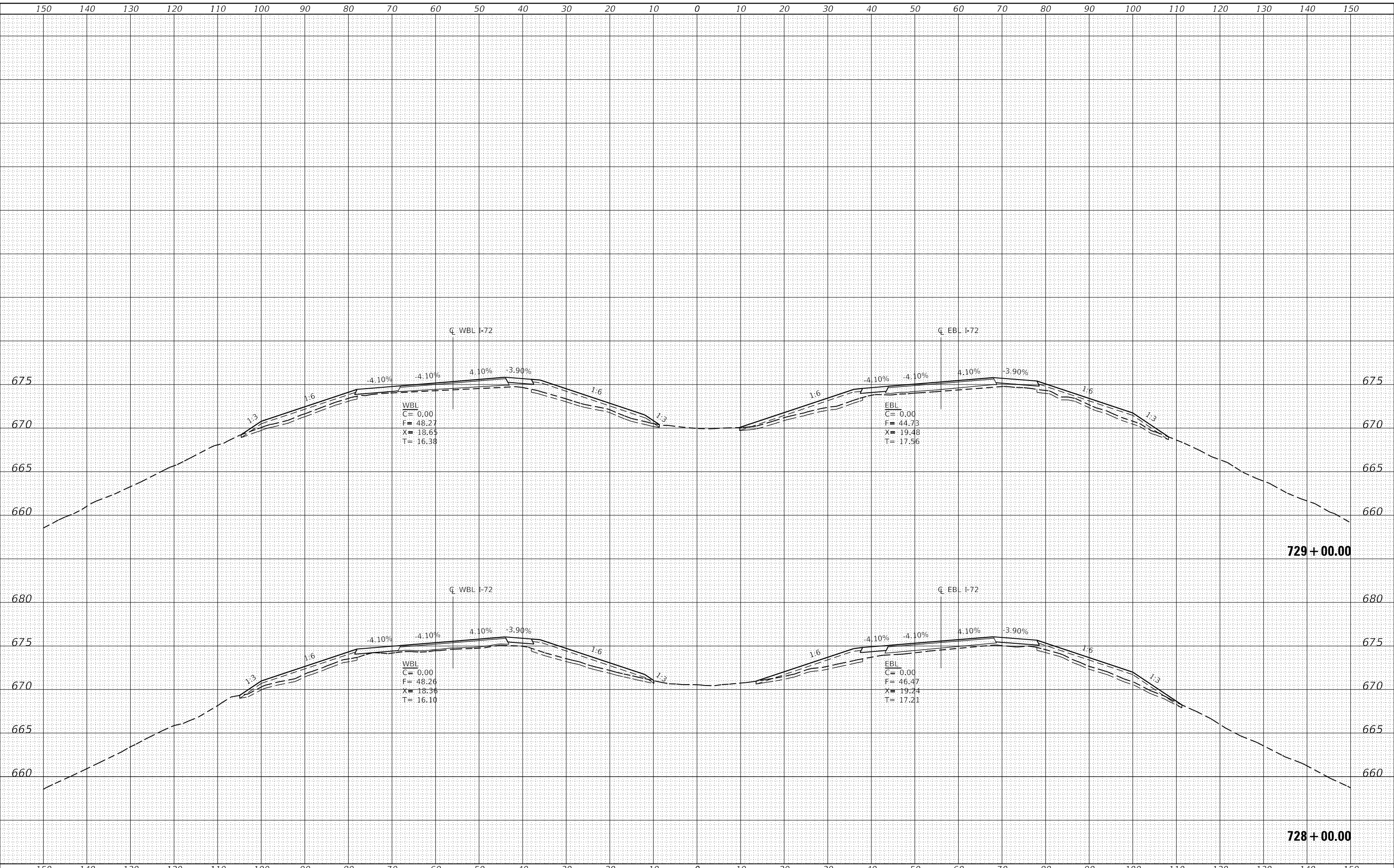
SCALE: AS SHOWN SHEET NO. 14 OF 63 SHEETS STA. 725+00.00 TO STA. 727+00.00

F.A.I. RTE.	SECTION	COUNTY	TOTAL SHEETS	SHEET NO.
72	(58,74-66)R	COUNTY	202	153
CONTRACT NO. 74757				
ILLINOIS FED. AID PROJECT				

FINAL SURVEY NO.	SURVEYED	DATE
NOTE BOOK	PLOTTED	BY
TEMPLATE	AREAS CHECKED	
AREAS CHECKED		

ORIGINAL SURVEY NO.	SURVEYED	DATE
NOTE BOOK	PLOTTED	BY
TEMPLATE	AREAS CHECKED	
AREAS CHECKED		

MODEL: Definit
 FILE NAME: T:\0101\1343-03-24757\CADD\Highway\CADD_Sheets\72757-SHT-45E-CROSS-SECTION.dgn



USER NAME =	skm	DESIGNED -	BLL	REVISED -	
ESCA PROJECT NO.	1343.03	DRAWN -	BLL/SKM/JMK	REVISED -	
PLOT SCALE =	20.0000' / in.	CHECKED -	SKM	REVISED -	
PLOT DATE =	10/15/2020	DATE -	09/20	REVISED -	

**STATE OF ILLINOIS
 DEPARTMENT OF TRANSPORTATION**

I-72 CROSS SECTIONS

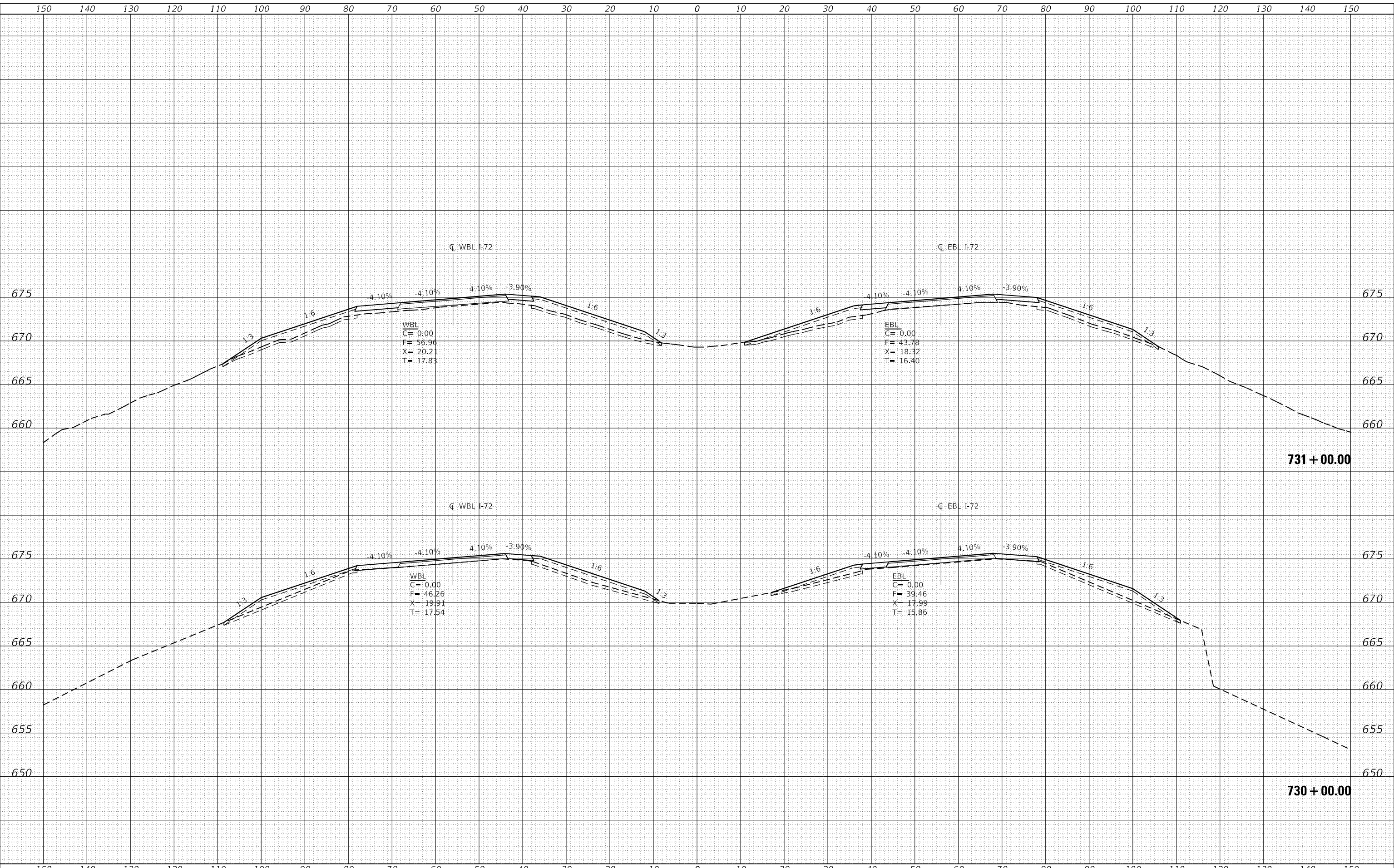
SCALE: AS SHOWN SHEET NO. 15 OF 63 SHEETS STA. 728+00.00 TO STA. 729+00.00

F.A.I. RTE.	SECTION	COUNTY	TOTAL SHEETS	SHEET NO.
72	(58,74-66)R	COUNTY	202	154
CONTRACT NO. 74757				
ILLINOIS FED. AID PROJECT				

DATE	
BY	
FINAL SURVEY	SURVEYED
NOTE BOOK	PLOTTED
NO.	TEMPLATE
	AREAS CHECKED
	AREAS CHECKED

DATE	
BY	
ORIGINAL SURVEY	SURVEYED
NOTE BOOK	PLOTTED
NO.	TEMPLATE
	AREAS CHECKED
	AREAS CHECKED

MODEL: Defaulr
 FILE NAME: T:\0101\1343-03-24\157\CADD\Highway\CADD_Sheets\DWG\157-SHT-1-58-CROSS-SECTION.dwg



USER NAME	= skm
ESCA PROJECT NO.	1343.03
PLOT SCALE	= 20.0000' / in.
PLOT DATE	= 10/15/2020

DESIGNED	-	BLL	REVISED	-
DRAWN	-	BLL/SKM/JMK	REVISED	-
CHECKED	-	SKM	REVISED	-
DATE	-	09/20	REVISED	-

**STATE OF ILLINOIS
 DEPARTMENT OF TRANSPORTATION**

I-72 CROSS SECTIONS

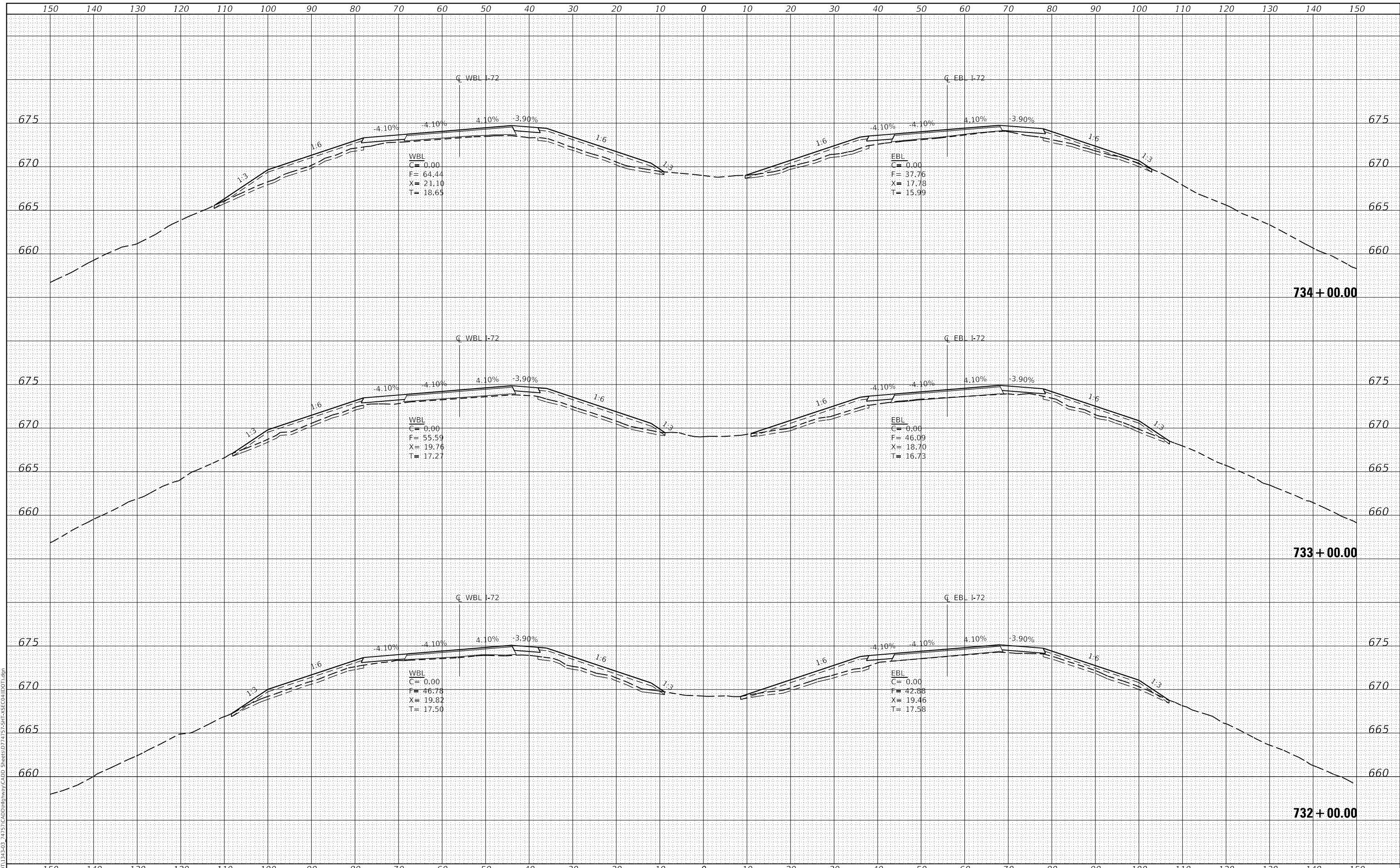
SCALE: AS SHOWN SHEET NO. 16 OF 63 SHEETS STA. 730+00.00 TO STA. 731+00.00

F.A.I. RTE.	SECTION	COUNTY	TOTAL SHEETS	SHEET NO.
72	(58,74-66)R	COUNTY	202	155
CONTRACT NO. 74757				
ILLINOIS FED. AID PROJECT				

DATE	
BY	
SURVEYED	
PLOTTED	
TEMPLATE	
AREAS CHECKED	
FINAL SURVEY	
NOTE BOOK	
NO.	

DATE	
BY	
SURVEYED	
PLOTTED	
TEMPLATE	
AREAS CHECKED	
ORIGINAL SURVEY	
NOTE BOOK	
NO.	

MODEL: Definit
 FILE NAME: T:\0101\1343-03-24\157\CADD\Highway\CADD_Sheets\72\72-SHT-ASE-GM1(DOT).dgn



USER NAME =	skm	DESIGNED -	BLL	REVISED -	
ESCA PROJECT NO.	1343.03	DRAWN -	BLL/SKM/JMK	REVISED -	
PLOT SCALE =	20.0000' / in.	CHECKED -	SKM	REVISED -	
PLOT DATE =	10/15/2020	DATE -	09/20	REVISED -	

**STATE OF ILLINOIS
 DEPARTMENT OF TRANSPORTATION**

I-72 CROSS SECTIONS

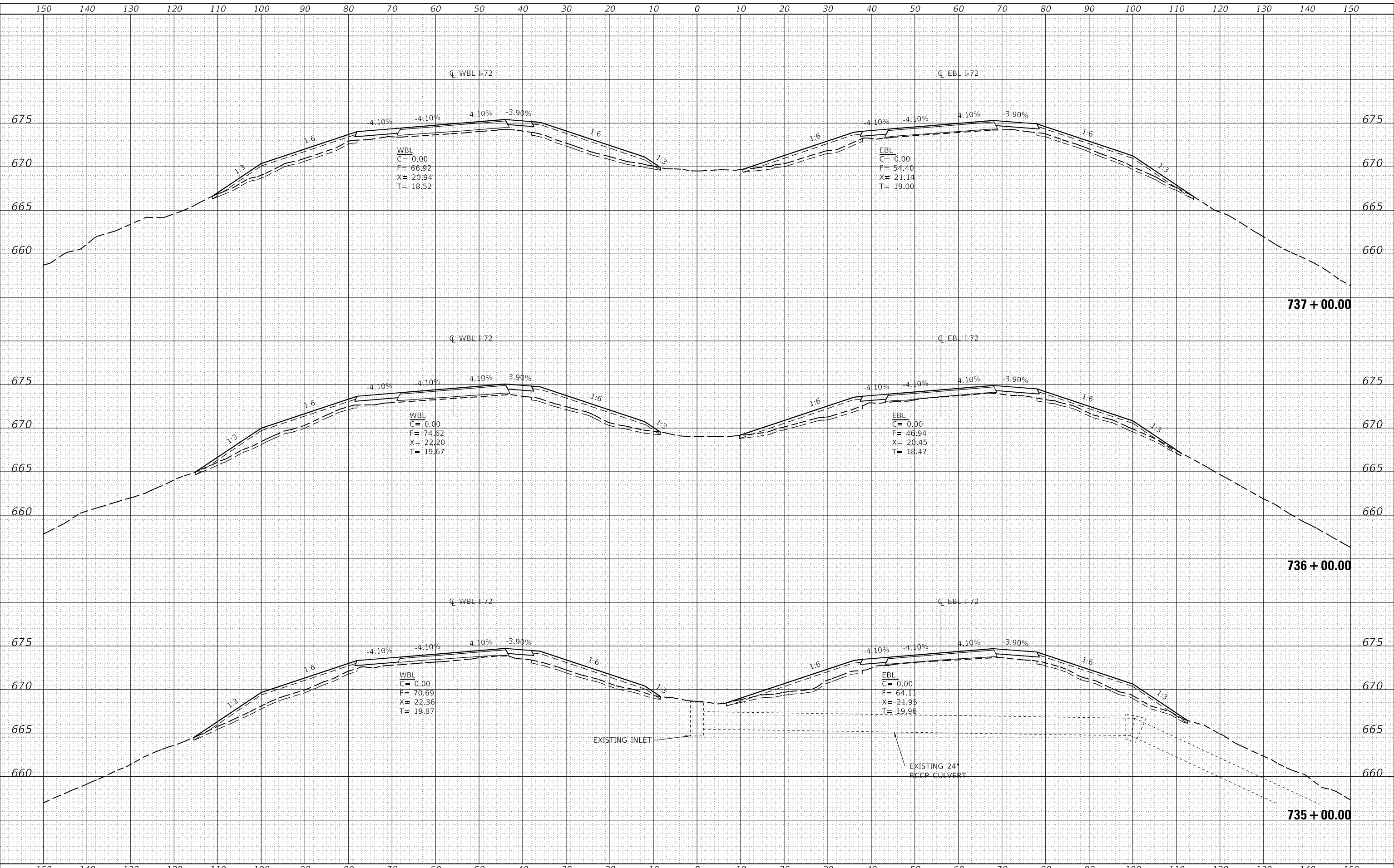
SCALE: AS SHOWN | SHEET NO. 17 OF 63 SHEETS | STA. 732+00.00 TO STA. 734+00.00

F.A.I. RTE.	SECTION	COUNTY	TOTAL SHEETS	SHEET NO.
72	(58,74-66)R	COUNTY	202	156
CONTRACT NO. 74757				
ILLINOIS FED. AID PROJECT				

DATE	
BY	
SURVEYED	
PLOTTED	
TEMPLATE	
AREAS CHECKED	
FINAL SURVEY NO.	
NOTE BOOK NO.	
AREAS CHECKED	

DATE	
BY	
SURVEYED	
PLOTTED	
TEMPLATE	
AREAS CHECKED	
ORIGINAL SURVEY NO.	
NOTE BOOK NO.	
AREAS CHECKED	

MODEL: Definit
 FILE NAME: T:\0101\1343-03-24\157\CADD\Highway\CADD_Sheets\DWG\157-SHT-1-55-CROSS-SECTION.dwg



USER NAME = skm
 ESCA PROJECT NO. 1343.03
 PLOT SCALE = 20.0000' / in.
 PLOT DATE = 10/15/2020

DESIGNED - BLL
 DRAWN - BLL/SKM/JMK
 CHECKED - SKM
 DATE - 09/20

REVISED -
 REVISED -
 REVISED -
 REVISED -

STATE OF ILLINOIS
 DEPARTMENT OF TRANSPORTATION

I-72 CROSS SECTIONS

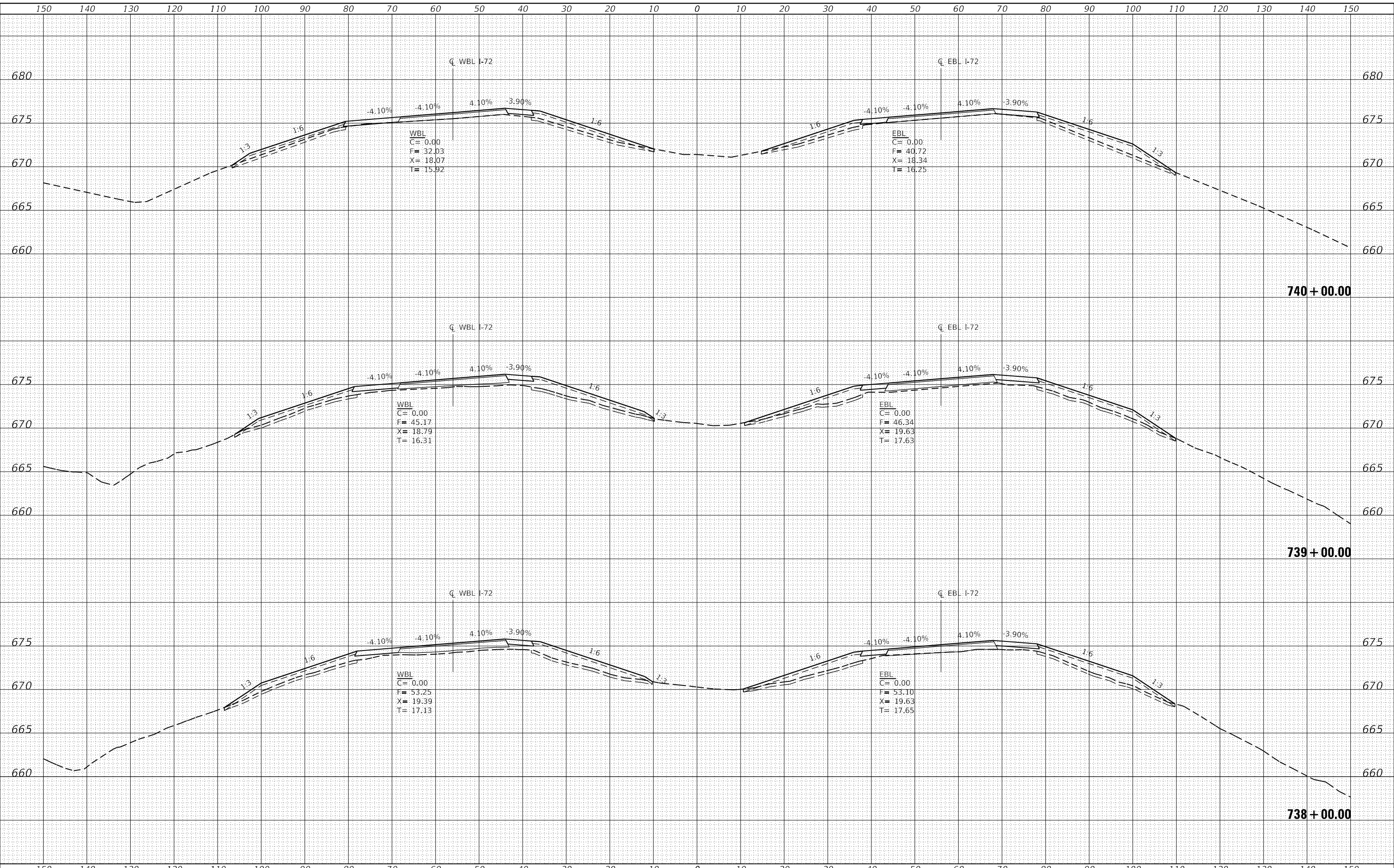
SCALE: AS SHOWN SHEET NO. 18 OF 63 SHEETS STA. 735+00.00 TO STA. 737+00.00

F.A.I. RTE.	SECTION	COUNTY	TOTAL SHEETS	SHEET NO.
72	(58,74-66)R	COUNTY	202	157
CONTRACT NO. 74757				
ILLINOIS FED. AID PROJECT				

DATE	
BY	
SURVEYED	
PLOTTED	
TEMPLATE	
AREAS CHECKED	
FINAL SURVEY	
NOTE BOOK	
NO.	

DATE	
BY	
SURVEYED	
PLOTTED	
TEMPLATE	
AREAS CHECKED	
ORIGINAL SURVEY	
NOTE BOOK	
NO.	

MODEL: Definit
 FILE NAME: T:\0101\1343-03-24\157-CADD\Highway\CADD_Sheets\DWG\157-SHT-45E-CROSS-SECTION.dgn



USER NAME	= skm
ESCA PROJECT NO.	1343.03
PLOT SCALE	= 20.0000' / in.
PLOT DATE	= 10/15/2020

DESIGNED	- BLL	REVISED	-
DRAWN	- BLL/SKM/JMK	REVISED	-
CHECKED	- SKM	REVISED	-
DATE	- 09/20	REVISED	-

**STATE OF ILLINOIS
DEPARTMENT OF TRANSPORTATION**

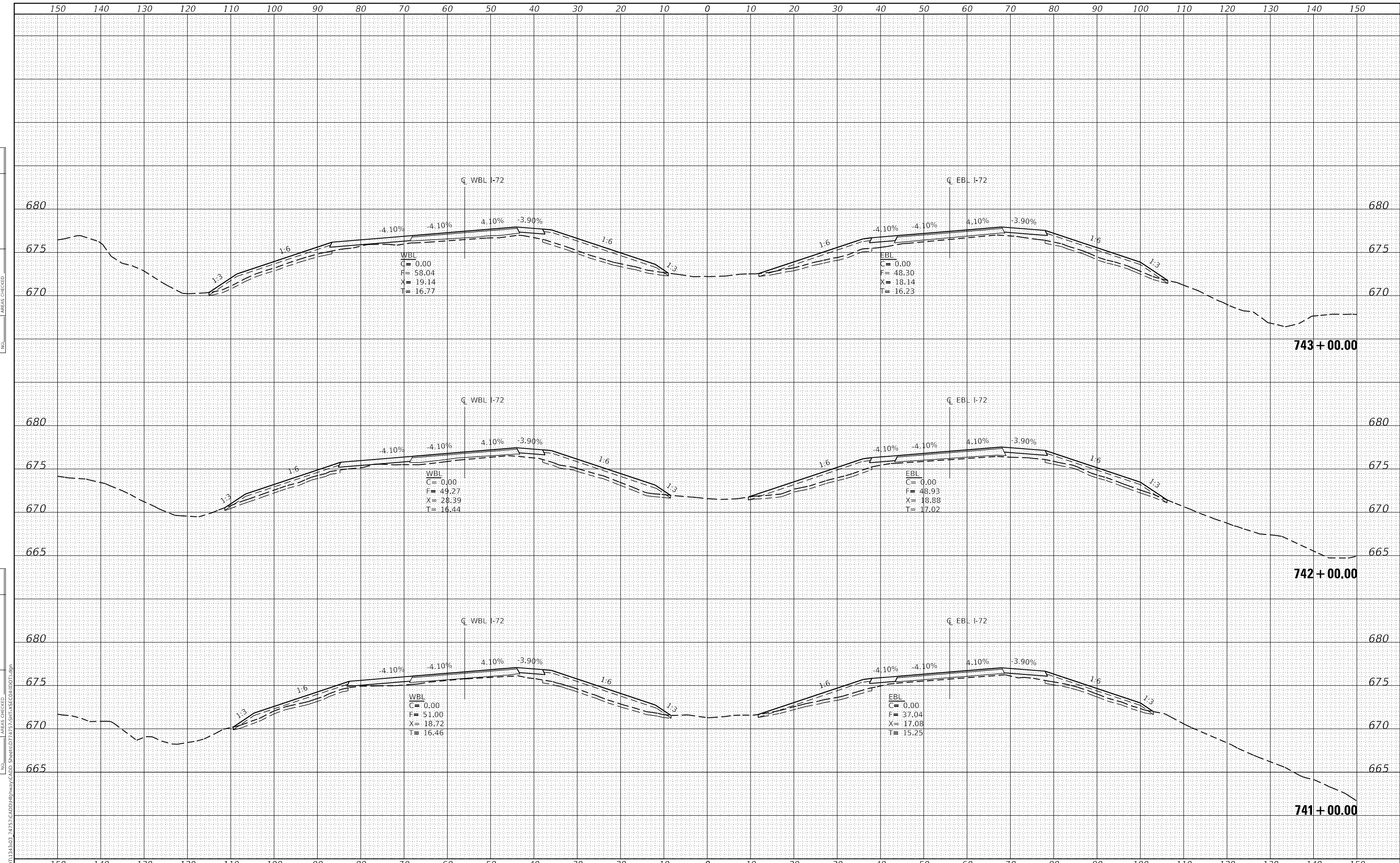
I-72 CROSS SECTIONS

SCALE: AS SHOWN SHEET NO. 19 OF 63 SHEETS STA. 738+00.00 TO STA. 740+00.00

F.A.I. RTE.	SECTION	COUNTY	TOTAL SHEETS	SHEET NO.
72	(58,74-66)R	COUNTY	202	158
CONTRACT NO. 74757				
ILLINOIS FED. AID PROJECT				

DATE	
BY	
SURVEYED	
PLOTTED	
TEMPLATE	
NOTE BOOK	
AREAS CHECKED	
NO.	

DATE	
BY	
SURVEYED	
PLOTTED	
TEMPLATE	
NOTE BOOK	
AREAS CHECKED	
NO.	



USER NAME	= skm
DESIGNED	- BLL
ESCA PROJECT NO.	1343.03
DRAWN	- BLL/SKM/JMK
PLOT SCALE	= 20.0000' / in.
CHECKED	- SKM
DATE	- 09/20
PLOT DATE	= 10/15/2020
REVISED	-
REVISED	-
REVISED	-
REVISED	-

**STATE OF ILLINOIS
DEPARTMENT OF TRANSPORTATION**

I-72 CROSS SECTIONS

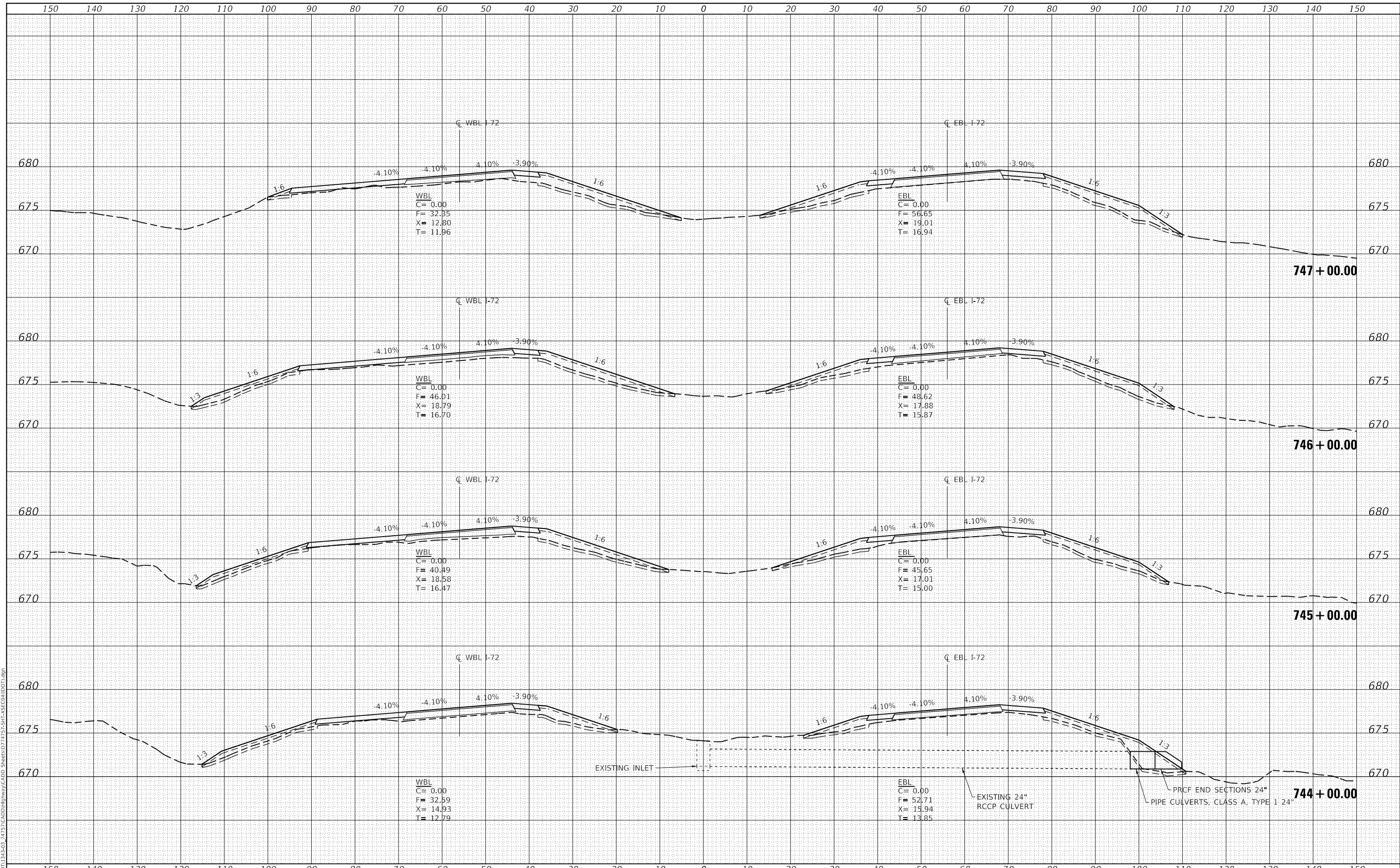
SCALE: AS SHOWN SHEET NO. 20 OF 63 SHEETS STA. 741+00.00 TO STA. 743+00.00

F.A.I. RTE.	SECTION	COUNTY	TOTAL SHEETS	SHEET NO.
72	(58,74-66)R	COUNTY	202	159
CONTRACT NO. 74757				
ILLINOIS FED. AID PROJECT				

DATE	
BY	
FINAL SURVEY	SURVEYED
NOTE BOOK	PLOTTED
NO.	TEMPLATE
	AREAS CHECKED

DATE	
BY	
ORIGINAL SURVEY	SURVEYED
NOTE BOOK	PLOTTED
NO.	TEMPLATE
	AREAS CHECKED

MODEL: Definit
 FILE NAME: T:\0101\1343-03-24\157\CADD\Highway\CADD_Sheets\74757-SHT-1-58-01\DOT.dgn



USER NAME	= skm
ESCA PROJECT NO.	1343.03
PLOT SCALE	= 20.0000' / in.
PLOT DATE	= 10/15/2020

DESIGNED	- BLL	REVISED	-
DRAWN	- BLL/SKM/JMK	REVISED	-
CHECKED	- SKM	REVISED	-
DATE	- 09/20	REVISED	-

**STATE OF ILLINOIS
DEPARTMENT OF TRANSPORTATION**

I-72 CROSS SECTIONS

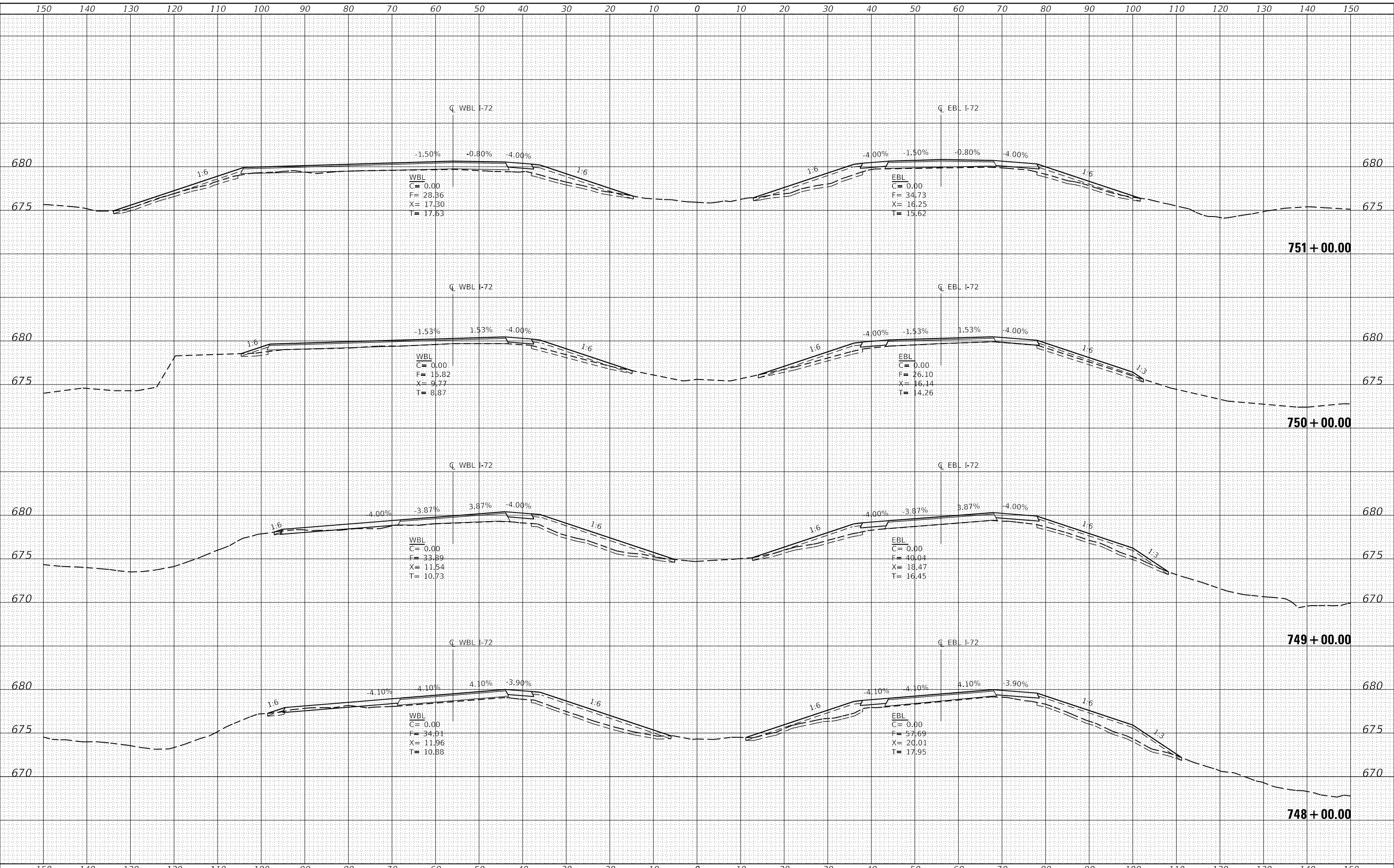
SCALE: AS SHOWN SHEET NO. 21 OF 63 SHEETS STA. 744+00.00 TO STA. 747+00.00

F.A.I. RTE.	SECTION	COUNTY	TOTAL SHEETS	SHEET NO.
72	(58,74-66)R	COUNTY	202	160
CONTRACT NO. 74757				
ILLINOIS FED. AID PROJECT				

DATE	
BY	
FINAL SURVEY	SURVEYED
NOTE BOOK	PLOTTED
NO.	TEMPLATE
	AREAS CHECKED

DATE	
BY	
ORIGINAL SURVEY	SURVEYED
NOTE BOOK	PLOTTED
NO.	TEMPLATE
	AREAS CHECKED

MODEL: Definit
 FILE NAME: T:\0101\343-03-74757\CADD\Highway\CADD_Sheets\74757-SHT-I-72-CROSS-SECTION.dgn



USER NAME	= skm
ESCA PROJECT NO.	1343.03
PLOT SCALE	= 20.0000' / in.
PLOT DATE	= 11/6/2020

DESIGNED	-	BLL	REVISED	-
DRAWN	-	BLL/SKM/JMK	REVISED	-
CHECKED	-	SKM	REVISED	-
DATE	-	11/20	REVISED	-

**STATE OF ILLINOIS
 DEPARTMENT OF TRANSPORTATION**

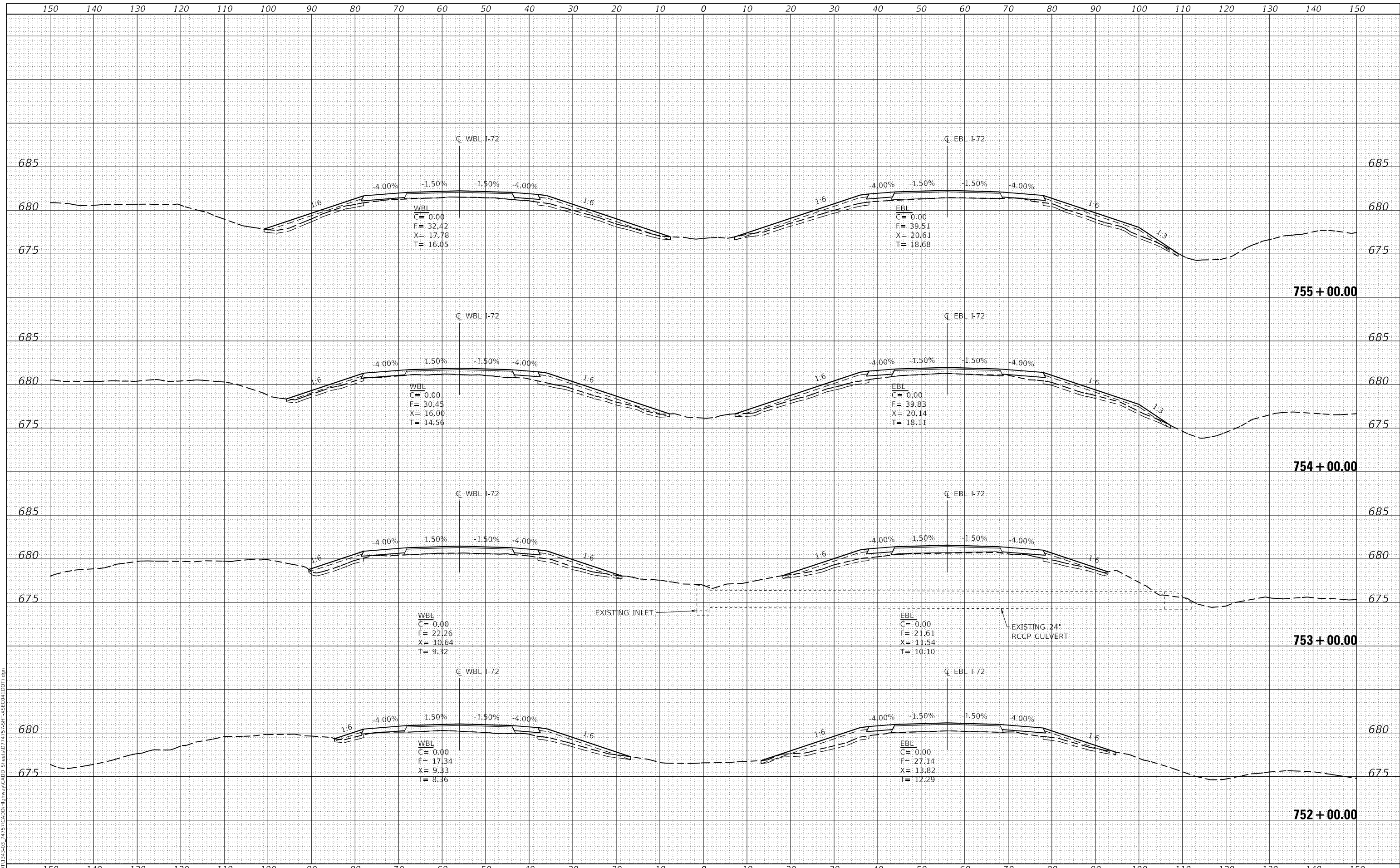
I-72 CROSS SECTIONS

SCALE: AS SHOWN SHEET NO. 22 OF 63 SHEETS STA. 748+00.00 TO STA. 751+00.00

F.A.I. RTE.	SECTION	COUNTY	TOTAL SHEETS	SHEET NO.
72	(58,74-66)R	COUNTY	202	161
CONTRACT NO. 74757				
ILLINOIS FED. AID PROJECT				

DATE	
BY	
SURVEYED	
PLOTTED	
TEMPLATE	
AREAS CHECKED	
FINAL SURVEY	
NOTE BOOK	
NO.	

DATE	
BY	
SURVEYED	
PLOTTED	
TEMPLATE	
AREAS CHECKED	
ORIGINAL SURVEY	
NOTE BOOK	
NO.	



MODEL: Definit
 FILE NAME: T:\DOT\1343-03-74757\CADD\Highway\CADD_Sheets\74757-SHT-456-GI\DOT.dgn



USER NAME = skm
 ESCA PROJECT NO. 1343.03
 PLOT SCALE = 20.0000' / in.
 PLOT DATE = 10/15/2020

DESIGNED - BLL
 DRAWN - BLL/SKM/JMK
 CHECKED - SKM
 DATE - 09/20

REVISED -
 REVISED -
 REVISED -
 REVISED -

STATE OF ILLINOIS
 DEPARTMENT OF TRANSPORTATION

I-72 CROSS SECTIONS

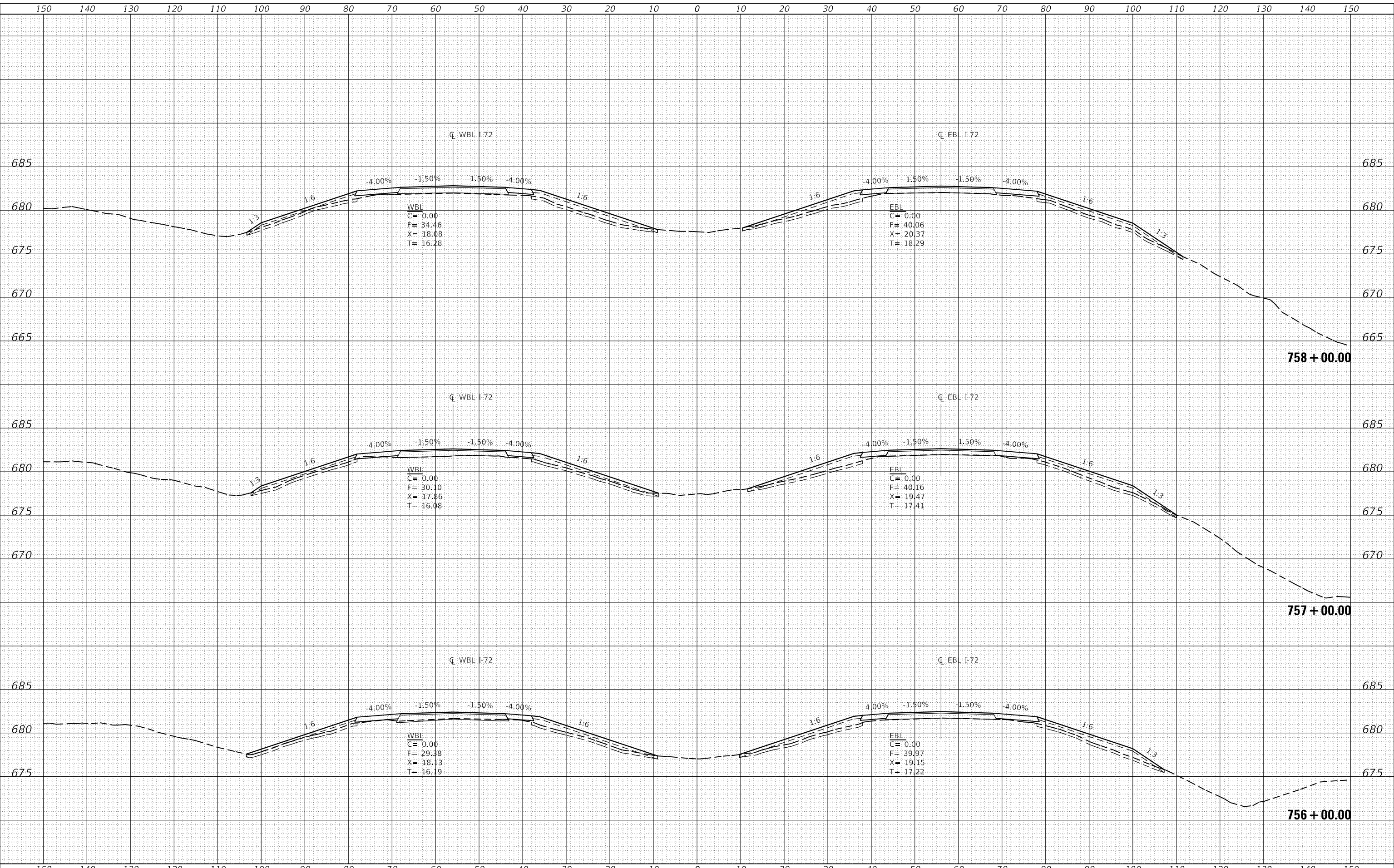
SCALE: AS SHOWN SHEET NO. 23 OF 63 SHEETS STA. 752+00.00 TO STA. 755+00.00

F.A.I. RTE.	SECTION	COUNTY	TOTAL SHEETS	SHEET NO.
72	(58,74-66)R	COUNTY	202	162
CONTRACT NO. 74757				
ILLINOIS FED. AID PROJECT				

DATE	
BY	
SURVEYED	
PLOTTED	
TEMPLATE	
AREAS CHECKED	
FINAL SURVEY	
NOTE BOOK	
NO.	

DATE	
BY	
SURVEYED	
PLOTTED	
TEMPLATE	
AREAS CHECKED	
ORIGINAL SURVEY	
NOTE BOOK	
NO.	

MODEL: Definit
 FILE NAME: T:\0101\1343-03-24\157-CADD\Highway\CADD_Sheets\74757-SHT-I-72-CROSS-SECTION.dgn



USER NAME	= skm
ESCA PROJECT NO.	1343.03
PLOT SCALE	= 20.0000' / in.
PLOT DATE	= 10/15/2020

DESIGNED	-	BLL	REVISED	-
DRAWN	-	BLL/SKM/JMK	REVISED	-
CHECKED	-	SKM	REVISED	-
DATE	-	09/20	REVISED	-

**STATE OF ILLINOIS
 DEPARTMENT OF TRANSPORTATION**

I-72 CROSS SECTIONS

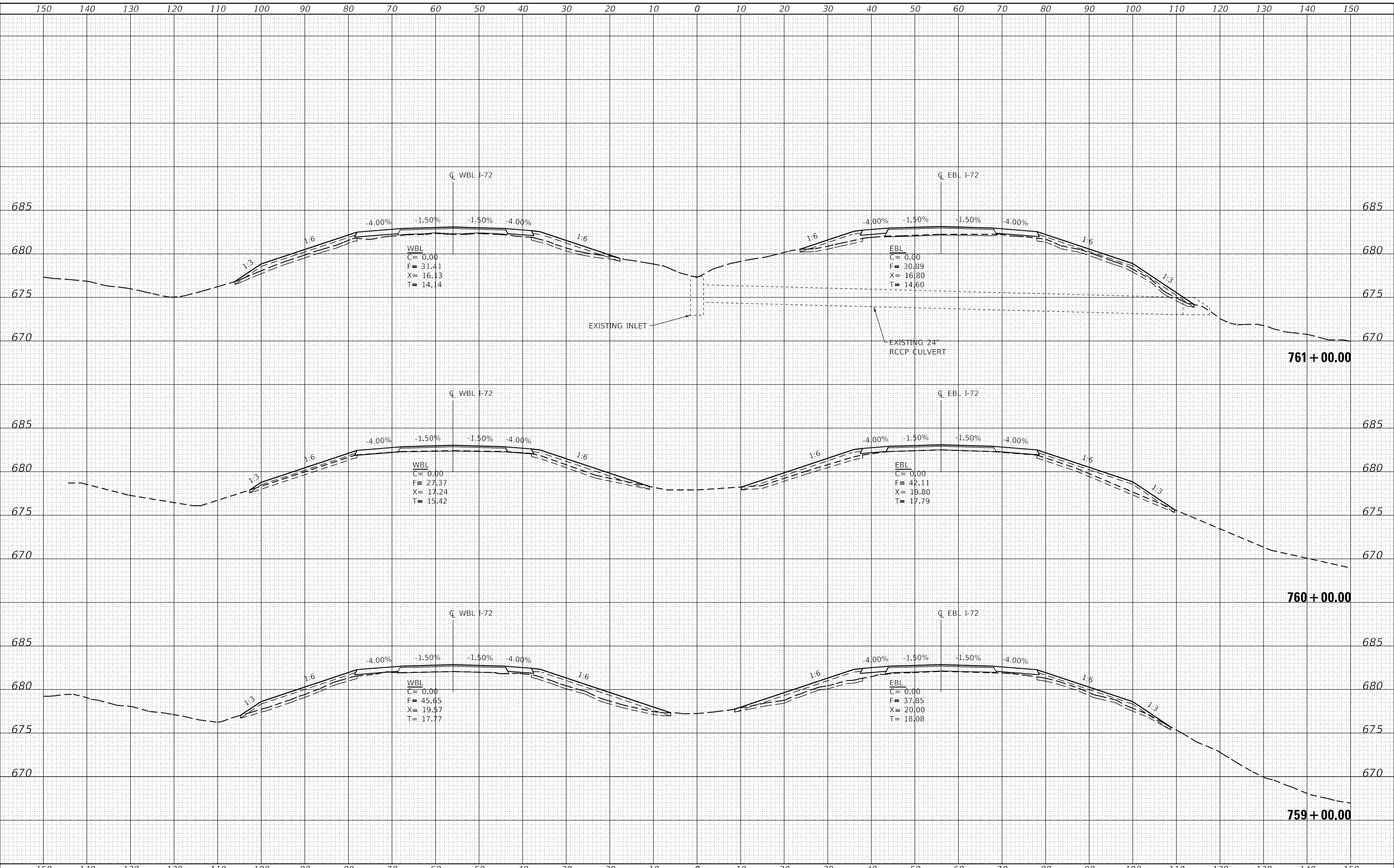
SCALE: AS SHOWN SHEET NO. 24 OF 63 SHEETS STA. 756+00.00 TO STA. 758+00.00

F.A.I. RTE.	SECTION	COUNTY	TOTAL SHEETS	SHEET NO.
72	(58,74-66)R	COUNTY	202	163
CONTRACT NO. 74757				
ILLINOIS FED. AID PROJECT				

DATE	
BY	
SURVEYED	
PLOTTED	
TEMPLATE	
AREAS	
CHECKED	
FINAL SURVEY	
NOTE BOOK	
NO.	

DATE	
BY	
SURVEYED	
PLOTTED	
TEMPLATE	
AREAS	
CHECKED	
ORIGINAL SURVEY	
NOTE BOOK	
NO.	

MODEL: Definit
 FILE NAME: T:\0101\1343-03-24\25\CADD\Highway\CADD_Sheets\DWG\25-I-72-SEC-CROSS-SECTION.dwg



USER NAME	= skm
ESCA PROJECT NO.	1343.03
PLOT SCALE	= 20.0000 ' / in.
PLOT DATE	= 10/15/2020

DESIGNED	- BLL	REVISED	-
DRAWN	- BLL/SKM/JMK	REVISED	-
CHECKED	- SKM	REVISED	-
DATE	- 09/20	REVISED	-

**STATE OF ILLINOIS
 DEPARTMENT OF TRANSPORTATION**

I-72 CROSS SECTIONS

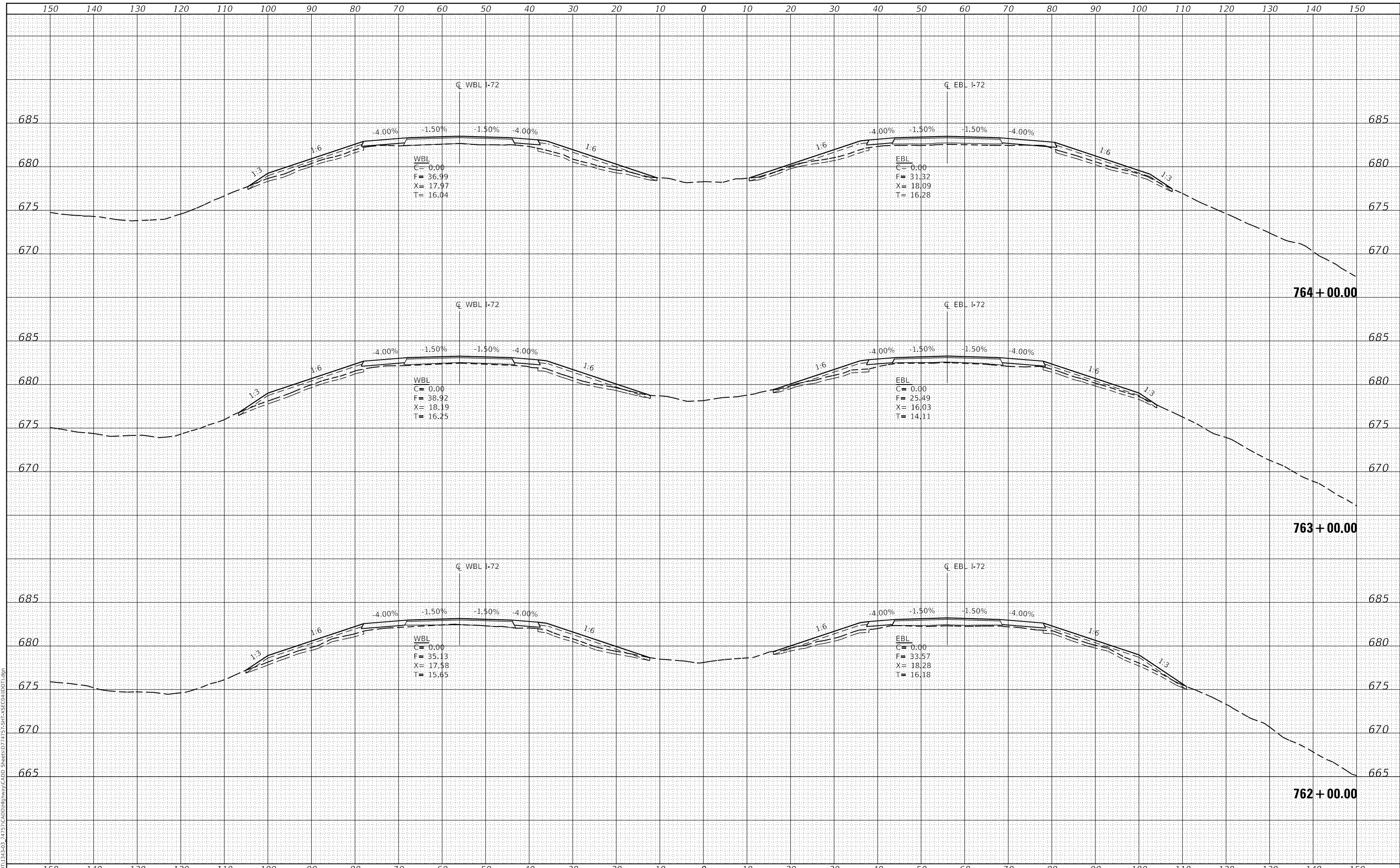
SCALE: AS SHOWN SHEET NO. 25 OF 63 SHEETS STA. 759+00.00 TO STA. 761+00.00

F.A.I. RTE.	SECTION	COUNTY	TOTAL SHEETS	SHEET NO.
72	(58,74-66)R	COUNTY	202	164
CONTRACT NO. 74757				
ILLINOIS FED. AID PROJECT				

DATE	
BY	
SURVEYED	
PLOTTED	
TEMPLATE	
AREAS CHECKED	
FINAL SURVEY	
NOTE BOOK	
NO.	

DATE	
BY	
SURVEYED	
PLOTTED	
TEMPLATE	
AREAS CHECKED	
ORIGINAL SURVEY	
NOTE BOOK	
NO.	

MODEL: Defaul
 FILE NAME: T:\0101\343-03-24\57\CADD\Highway\CADD_Sheets\74757-SHT-45E-CR11001.dgn



USER NAME = skm	DESIGNED - BLL	REVISED -
ESCA PROJECT NO. 1343.03	DRAWN - BLL/SKM/JMK	REVISED -
PLOT SCALE = 20.0000' / in.	CHECKED - SKM	REVISED -
PLOT DATE = 10/15/2020	DATE - 09/20	REVISED -

**STATE OF ILLINOIS
DEPARTMENT OF TRANSPORTATION**

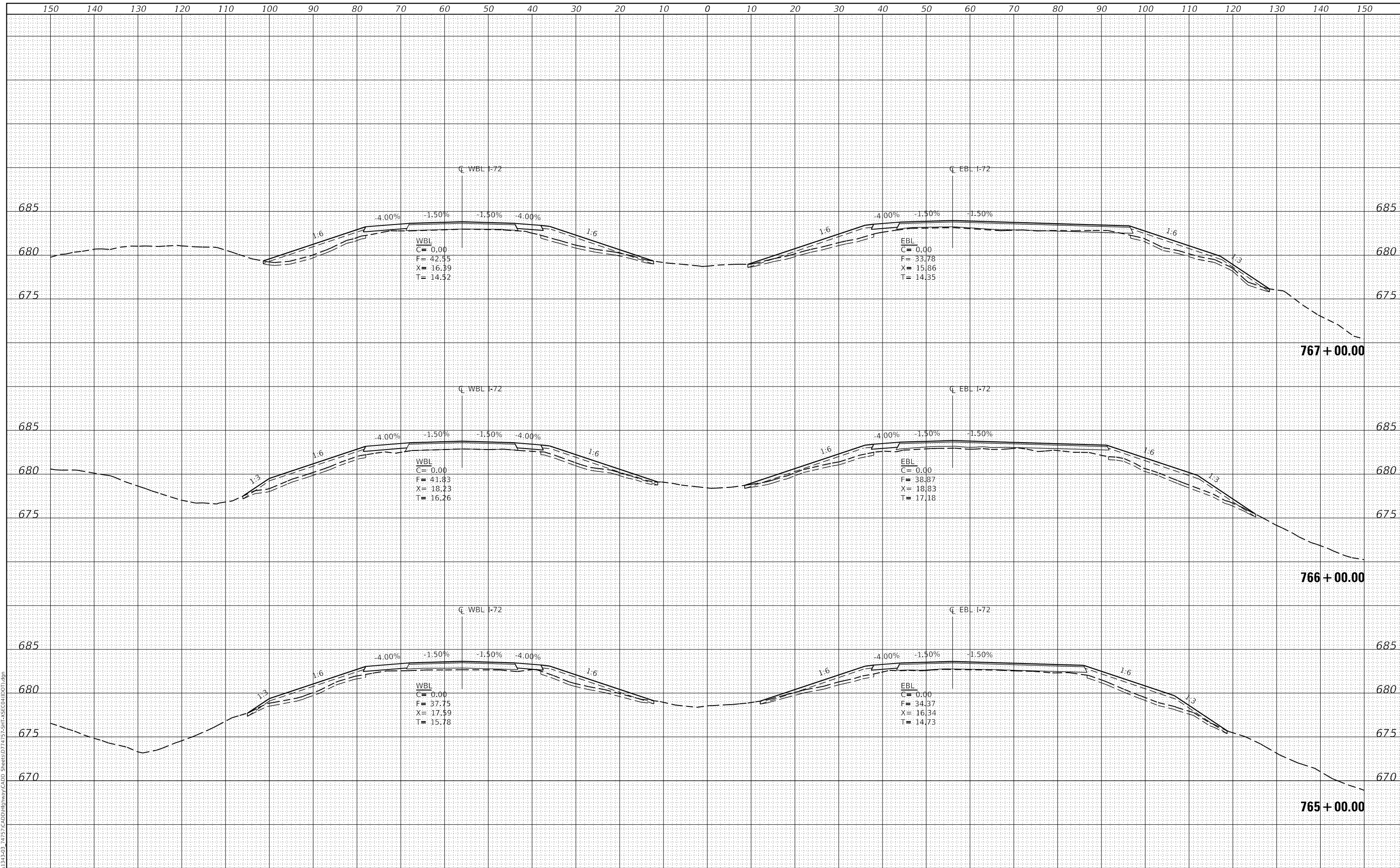
I-72 CROSS SECTIONS

SCALE: AS SHOWN SHEET NO. 26 OF 63 SHEETS STA. 762+00.00 TO STA. 764+00.00

F.A.I. RTE.	SECTION	COUNTY	TOTAL SHEETS	SHEET NO.
72	(58,74-66)R	COUNTY	202	165
CONTRACT NO. 74757				
ILLINOIS FED. AID PROJECT				

DATE	
BY	
SURVEYED	
PLOTTED	
TEMPLATE	
AREAS CHECKED	
FINAL SURVEY	
NOTE BOOK	
NO.	

DATE	
BY	
SURVEYED	
PLOTTED	
TEMPLATE	
AREAS CHECKED	
ORIGINAL SURVEY	
NOTE BOOK	
NO.	



MODEL: Definit
 FILE NAME: T:\0101\1343-03-24\757\CADD\Highway\CADD_Sheets\74757-SHT-45E-CROSS-SECTION.dgn



USER NAME	= skm
ESCA PROJECT NO.	1343.03
PLOT SCALE	= 20.0000 ' / in.
PLOT DATE	= 11/6/2020

DESIGNED	-	BLL	REVISED	-
DRAWN	-	BLL/SKM/JMK	REVISED	-
CHECKED	-	SKM	REVISED	-
DATE	-	11/20	REVISED	-

**STATE OF ILLINOIS
 DEPARTMENT OF TRANSPORTATION**

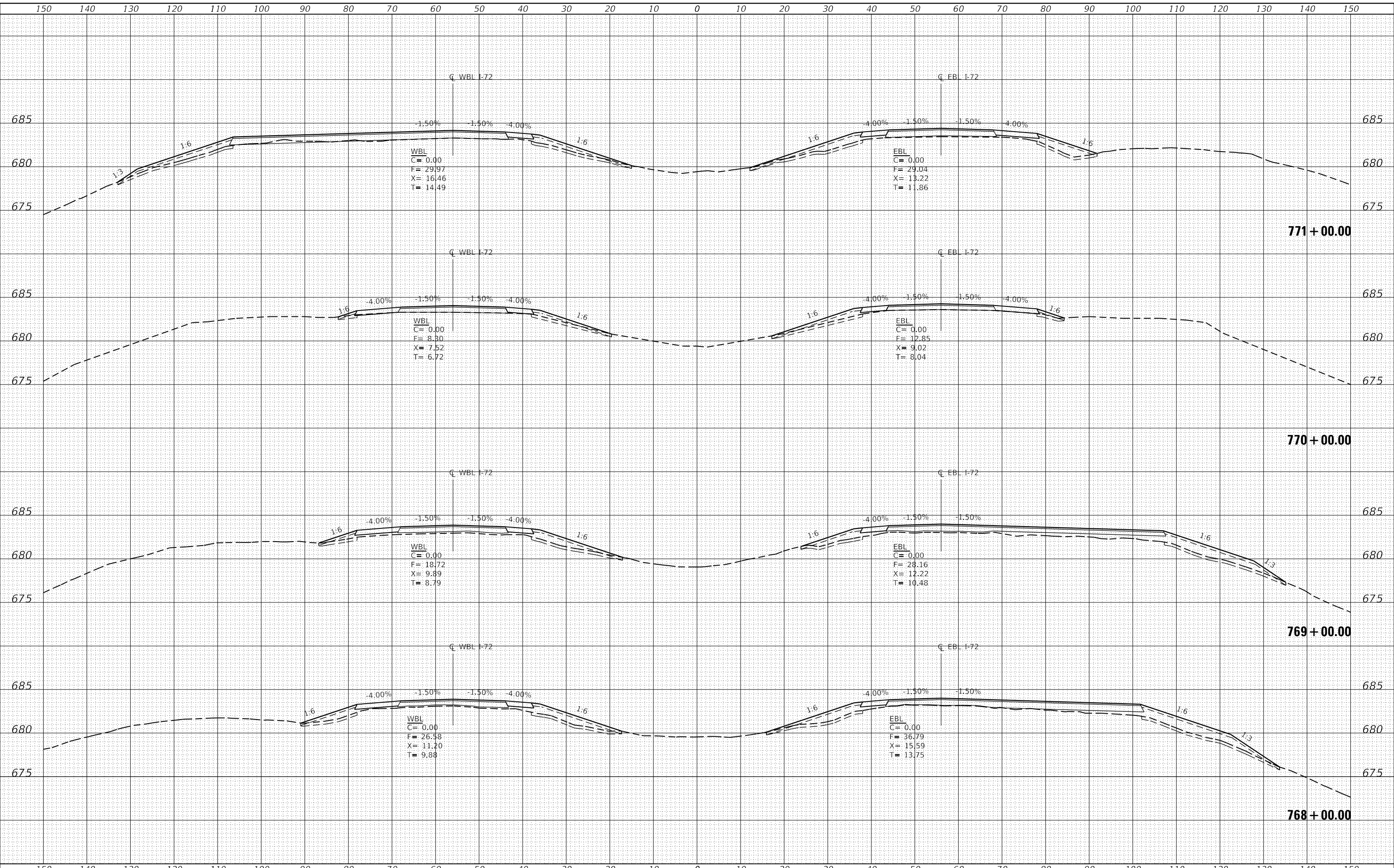
I-72 CROSS SECTIONS	
SCALE: AS SHOWN	SHEET NO. 27 OF 63 SHEETS
STA. 765+00.00	TO STA. 767+00.00

F.A.I. RTE.	SECTION	COUNTY	TOTAL SHEETS	SHEET NO.
72	(58,74-66)R	COUNTY	202	166
CONTRACT NO. 74757				
ILLINOIS FED. AID PROJECT				

DATE	
BY	
FINAL SURVEY	SURVEYED
NOTE BOOK	PLOTTED
NO.	TEMPLATE
	AREAS CHECKED

DATE	
BY	
ORIGINAL SURVEY	SURVEYED
NOTE BOOK	PLOTTED
NO.	TEMPLATE
	AREAS CHECKED

MODEL: Definit
 FILE NAME: T:\0101\1343-03-24\25\CADD\Highway\CADD_Sheets\DWG\1343-03-24\25\I-72-SEC-011001.dgn



USER NAME	= skm
ESCA PROJECT NO.	1343.03
PLOT SCALE	= 20.0000' / in.
PLOT DATE	= 11/6/2020

DESIGNED	- BLL
DRAWN	- BLL/SKM/JMK
CHECKED	- SKM
DATE	- 11/20

REVISED	-
REVISED	-
REVISED	-
REVISED	-

**STATE OF ILLINOIS
 DEPARTMENT OF TRANSPORTATION**

I-72 CROSS SECTIONS

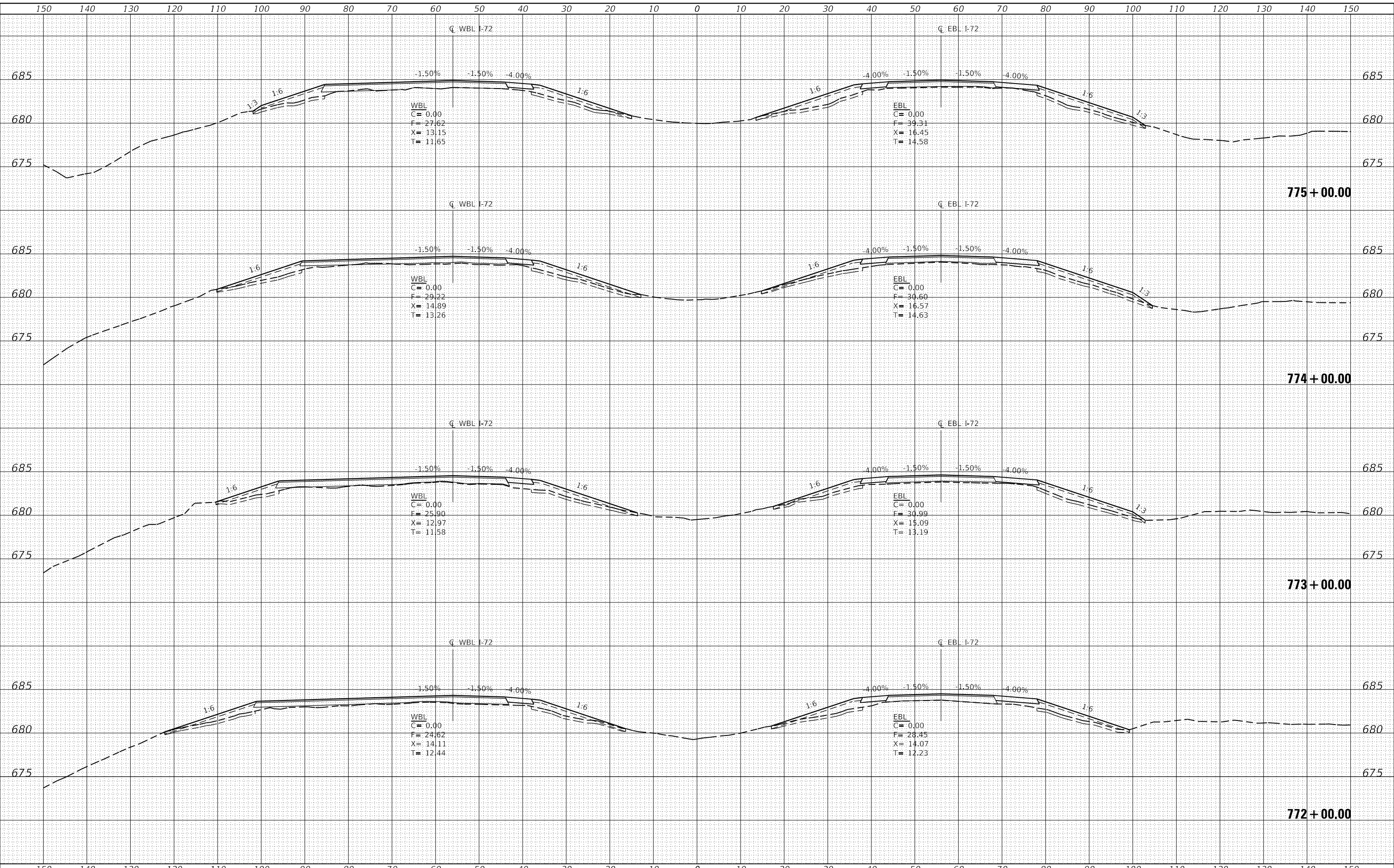
SCALE: AS SHOWN SHEET NO. 28 OF 63 SHEETS STA. 768+00.00 TO STA. 771+00.00

F.A.I. RTE.	SECTION	COUNTY	TOTAL SHEETS	SHEET NO.
72	(58,74-66)R	COUNTY	202	167
				CONTRACT NO. 74757
				ILLINOIS FED. AID PROJECT

DATE	
BY	
SURVEYED	
PLOTTED	
TEMPLATE	
AREAS CHECKED	
FINAL SURVEY	
NOTE BOOK	
NO.	

DATE	
BY	
SURVEYED	
PLOTTED	
TEMPLATE	
AREAS CHECKED	
ORIGINAL SURVEY	
NOTE BOOK	
NO.	

MODEL: Definit
 FILE NAME: T:\0101\1343-03-24\257\CADD\Highway\CADD_Sheets\72\757-SHT-45E-CrossI1007.dgn



USER NAME = skm
 ESCA PROJECT NO. 1343.03
 PLOT SCALE = 20.0000' / in.
 PLOT DATE = 10/15/2020

DESIGNED - BLL
 DRAWN - BLL/SKM/JMK
 CHECKED - SKM
 DATE - 09/20

REVISED -
 REVISED -
 REVISED -
 REVISED -

STATE OF ILLINOIS
 DEPARTMENT OF TRANSPORTATION

I-72 CROSS SECTIONS

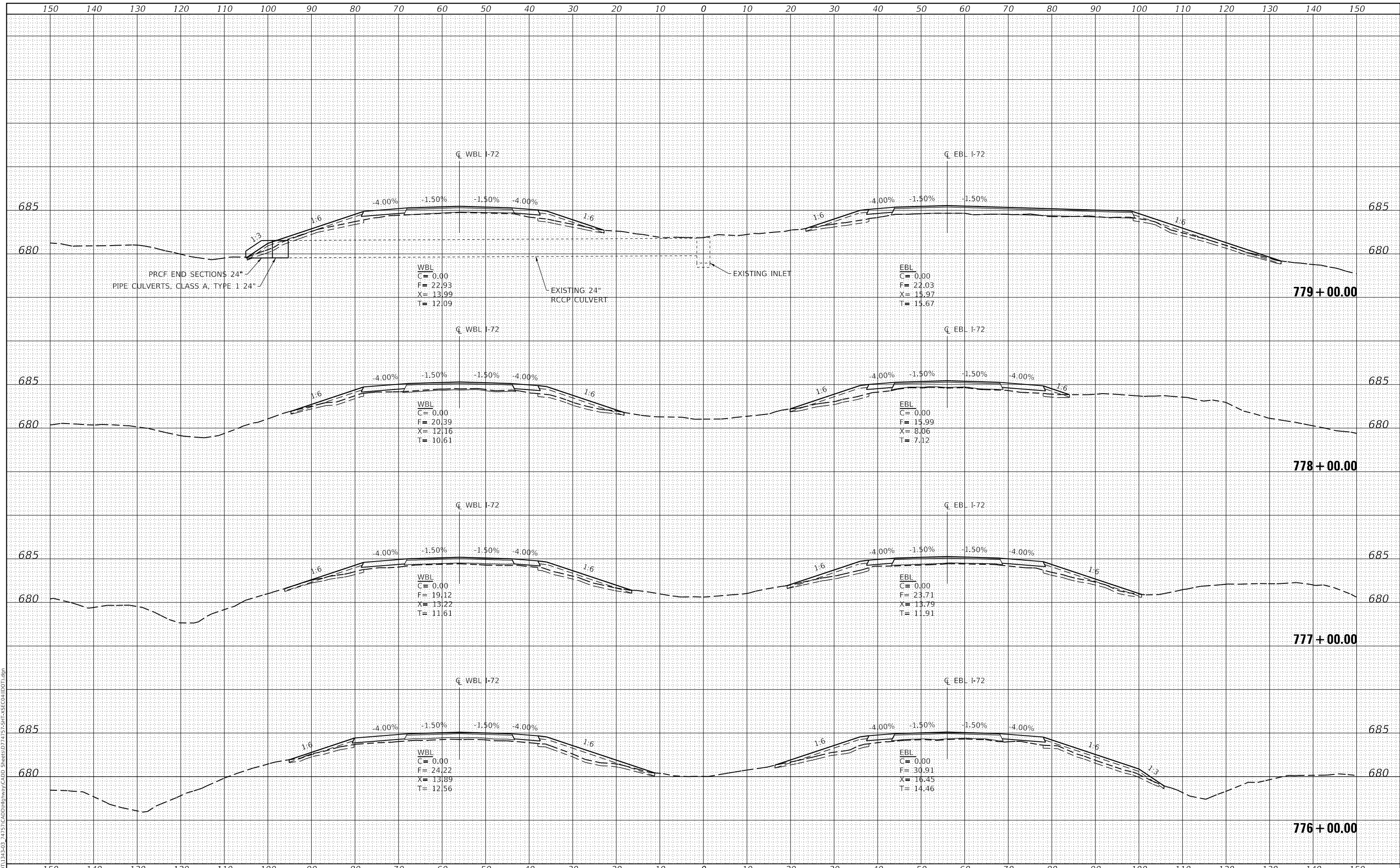
SCALE: AS SHOWN SHEET NO. 29 OF 63 SHEETS STA. 772+00.00 TO STA. 775+00.00

F.A.I. RTE.	SECTION	COUNTY	TOTAL SHEETS	SHEET NO.
72	(58,74-66)R	COUNTY	202	168
CONTRACT NO. 74757				
ILLINOIS FED. AID PROJECT				

DATE	
BY	
FINAL SURVEY	SURVEYED
NOTE BOOK	PLOTTED
NO.	TEMPLATE
	AREAS CHECKED

DATE	
BY	
ORIGINAL SURVEY	SURVEYED
NOTE BOOK	PLOTTED
NO.	TEMPLATE
	AREAS CHECKED

MODEL: Definit
 FILE NAME: T:\0101\1343-03-24\757\CADD\Highway\CADD_Sheets\DWG\757-SHT-456-CROSS-SECTION.dgn



USER NAME = skm
 ESCA PROJECT NO. 1343.03
 PLOT SCALE = 20.0000' / in.
 PLOT DATE = 11/6/2020

DESIGNED - BLL
 DRAWN - BLL/SKM/JMK
 CHECKED - SKM
 DATE - 11/20

REVISED -
 REVISED -
 REVISED -
 REVISED -

STATE OF ILLINOIS
 DEPARTMENT OF TRANSPORTATION

I-72 CROSS SECTIONS

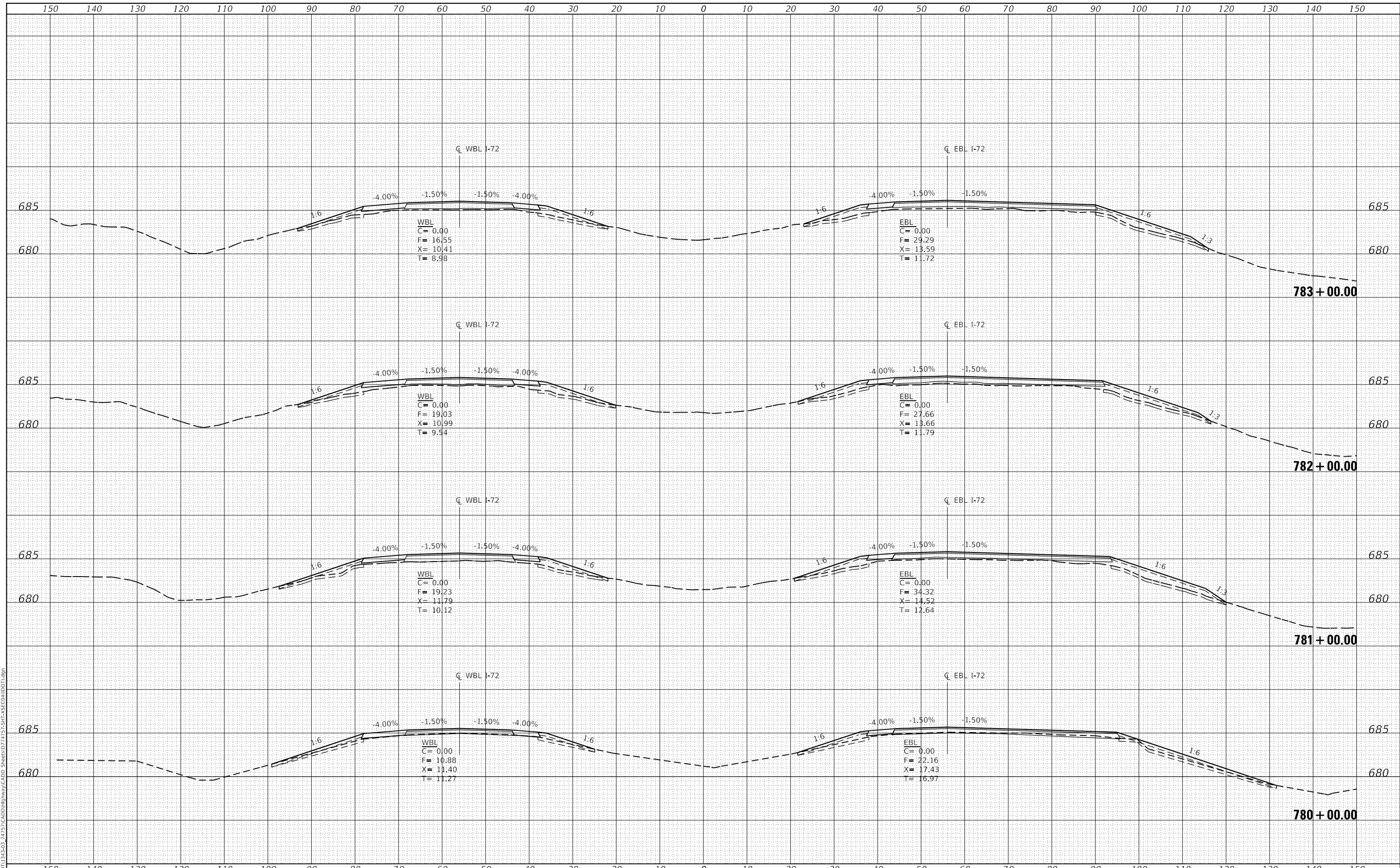
SCALE: AS SHOWN SHEET NO. 30 OF 63 SHEETS STA. 776+00.00 TO STA. 779+00.00

F.A.I. RTE.	SECTION	COUNTY	TOTAL SHEETS	SHEET NO.
72	(58,74-66)R	COUNTY	202	169
CONTRACT NO. 74757				
ILLINOIS FED. AID PROJECT				

DATE	
BY	
FINAL SURVEY	SURVEYED
NOTE BOOK	PLOTTED
NO.	TEMPLATE
	AREAS CHECKED

DATE	
BY	
ORIGINAL SURVEY	SURVEYED
NOTE BOOK	PLOTTED
NO.	TEMPLATE
	AREAS CHECKED

MODEL: Definit
 FILE NAME: T:\0101\1343-03-24\157\CADD\Highway\CADD_Sheets\DWG\157-SHT-ASE-G11001.dwg



USER NAME	= skm
ESCA PROJECT NO.	1343.03
PLOT SCALE	= 20.0000' / in.
PLOT DATE	= 10/15/2020

DESIGNED	-	BLL	REVISED	-
DRAWN	-	BLL/SKM/JMK	REVISED	-
CHECKED	-	SKM	REVISED	-
DATE	-	09/20	REVISED	-

**STATE OF ILLINOIS
 DEPARTMENT OF TRANSPORTATION**

I-72 CROSS SECTIONS

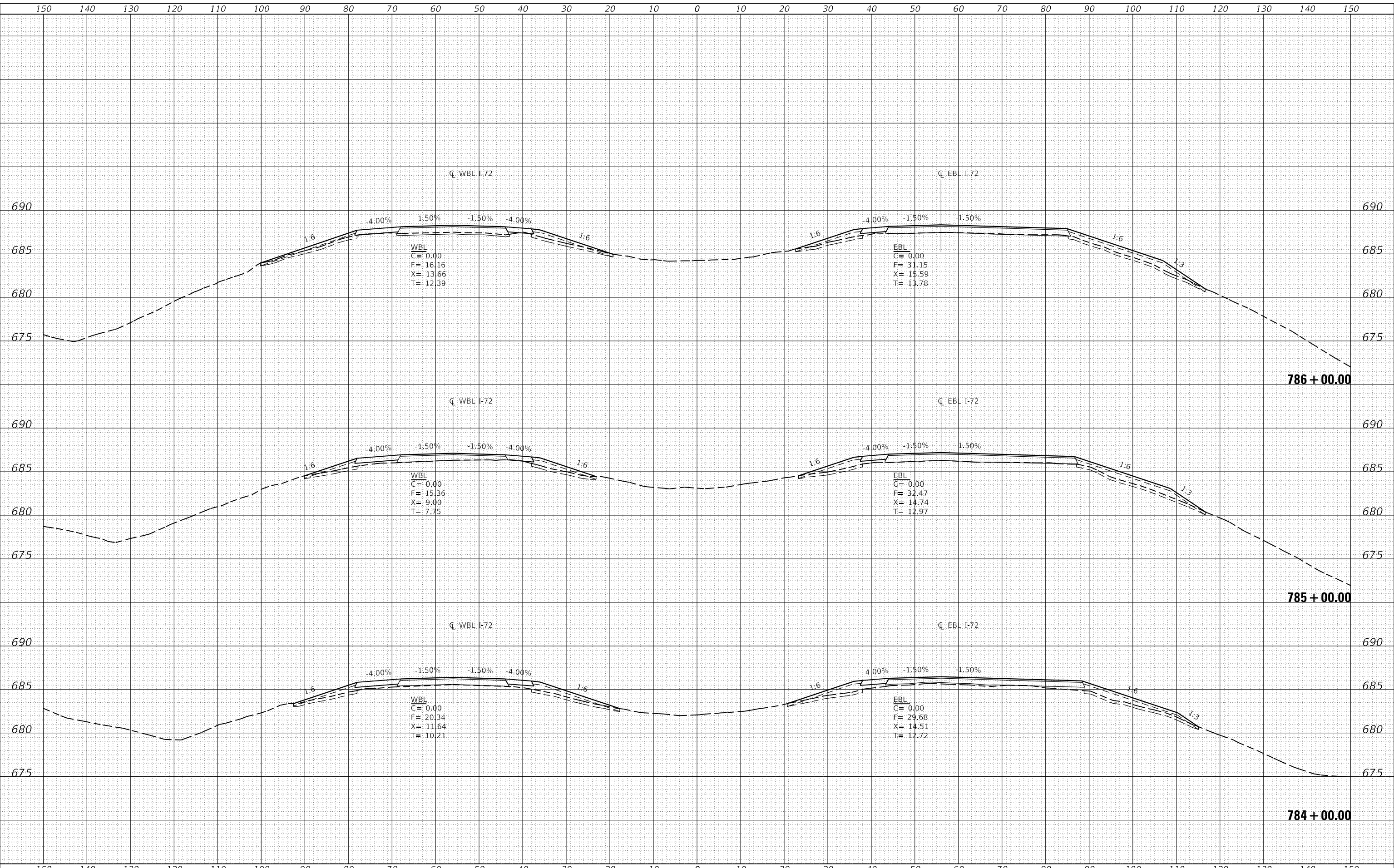
SCALE: AS SHOWN SHEET NO. 31 OF 63 SHEETS STA. 780+00.00 TO STA. 783+00.00

F.A.I. RTE.	SECTION	COUNTY	TOTAL SHEETS	SHEET NO.
72	(58,74-66)R	COUNTY	202	170
CONTRACT NO. 74757				
ILLINOIS FED. AID PROJECT				

DATE	
BY	
FINAL SURVEY	SURVEYED
NOTE BOOK	PLOTTED
NO.	TEMPLATE
	AREAS CHECKED

DATE	
BY	
ORIGINAL SURVEY	SURVEYED
NOTE BOOK	PLOTTED
NO.	TEMPLATE
	AREAS CHECKED

MODEL: Definit
 FILE NAME: T:\0101\1343-03-74757\CADD\Highway\CADD_Sheets\74757-SHT-45E-CROSS1.DWG



USER NAME	= skm
ESCA PROJECT NO.	1343.03
PLOT SCALE	= 20.0000' / in.
PLOT DATE	= 10/15/2020

DESIGNED	- BLL	REVISED	-
DRAWN	- BLL/SKM/JMK	REVISED	-
CHECKED	- SKM	REVISED	-
DATE	- 09/20	REVISED	-

STATE OF ILLINOIS
 DEPARTMENT OF TRANSPORTATION

I-72 CROSS SECTIONS

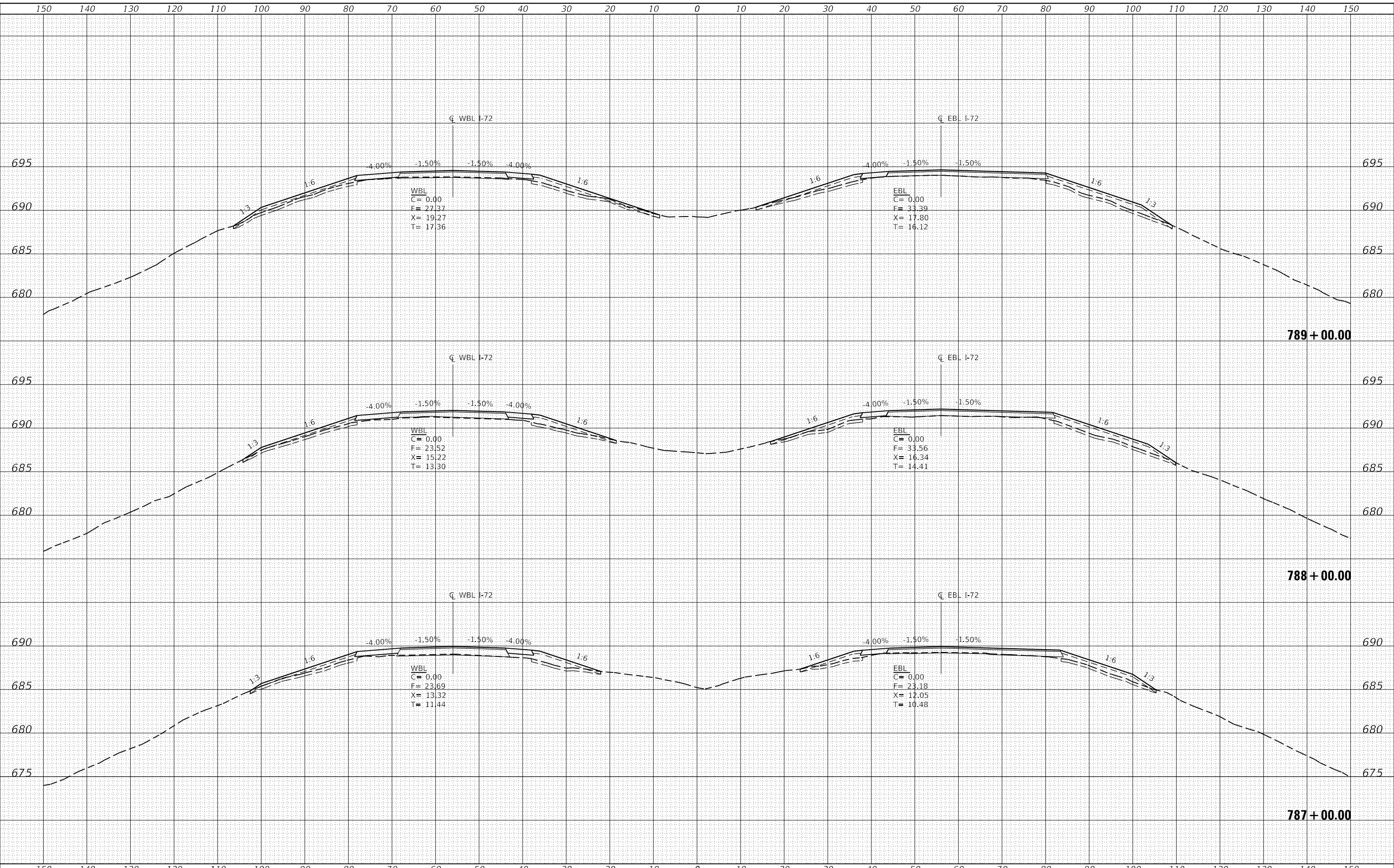
SCALE: AS SHOWN SHEET NO. 32 OF 63 SHEETS STA. 784+00.00 TO STA. 786+00.00

F.A.I. RTE.	SECTION	COUNTY	TOTAL SHEETS	SHEET NO.
72	(58,74-66)R	COUNTY	202	171
CONTRACT NO. 74757				
ILLINOIS FED. AID PROJECT				

DATE	
BY	
FINAL SURVEY	SURVEYED
NOTE BOOK	PLOTTED
NO.	TEMPLATE
	AREAS CHECKED

DATE	
BY	
ORIGINAL SURVEY	SURVEYED
NOTE BOOK	PLOTTED
NO.	TEMPLATE
	AREAS CHECKED

MODEL: Definit
 FILE NAME: T:\0101\1343-03-24\157\CADD\Highway\CADD_Sheets\74757-SHT-45E-C011001.dgn



USER NAME =	skm
ESCA PROJECT NO.	1343.03
PLOT SCALE =	20.0000' / in.
PLOT DATE =	10/15/2020

DESIGNED -	BLL	REVISED -	
DRAWN -	BLL/SKM/JMK	REVISED -	
CHECKED -	SKM	REVISED -	
DATE -	09/20	REVISED -	

**STATE OF ILLINOIS
 DEPARTMENT OF TRANSPORTATION**

I-72 CROSS SECTIONS

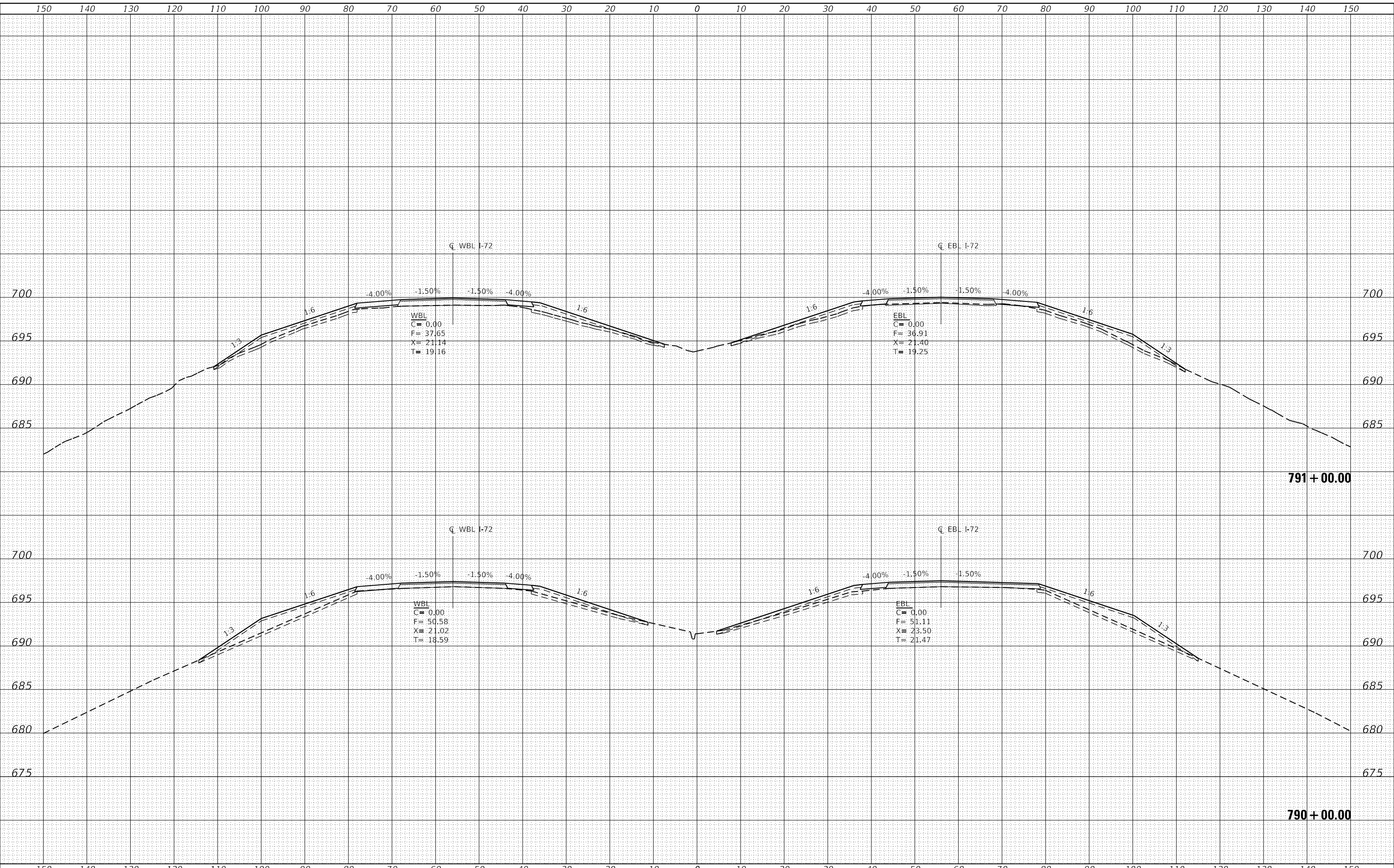
SCALE: AS SHOWN SHEET NO. 33 OF 63 SHEETS STA. 787+00.00 TO STA. 789+00.00

F.A.I. RTE.	SECTION	COUNTY	TOTAL SHEETS	SHEET NO.
72	(58,74-66)R	COUNTY	202	172
CONTRACT NO. 74757				
ILLINOIS FED. AID PROJECT				

FINAL SURVEY	SURVEYED	DATE
NOTE BOOK	PLOTTED	BY
NO.	TEMPLATE	
	AREAS CHECKED	
	AREAS CHECKED	

ORIGINAL SURVEY	SURVEYED	DATE
NOTE BOOK	PLOTTED	BY
NO.	TEMPLATE	
	AREAS CHECKED	
	AREAS CHECKED	

MODEL: Definit
 FILE NAME: T:\0101\1343-03-24\257\CADD\Highway\CADD_Sheets\74757-SHT-45E-CROSS1.DWG



791 + 00.00

790 + 00.00



USER NAME = skm	DESIGNED - BLL	REVISED -
ESCA PROJECT NO. 1343.03	DRAWN - BLL/SKM/JMK	REVISED -
PLOT SCALE = 20.0000' / in.	CHECKED - SKM	REVISED -
PLOT DATE = 10/15/2020	DATE - 09/20	REVISED -

STATE OF ILLINOIS
 DEPARTMENT OF TRANSPORTATION

I-72 CROSS SECTIONS

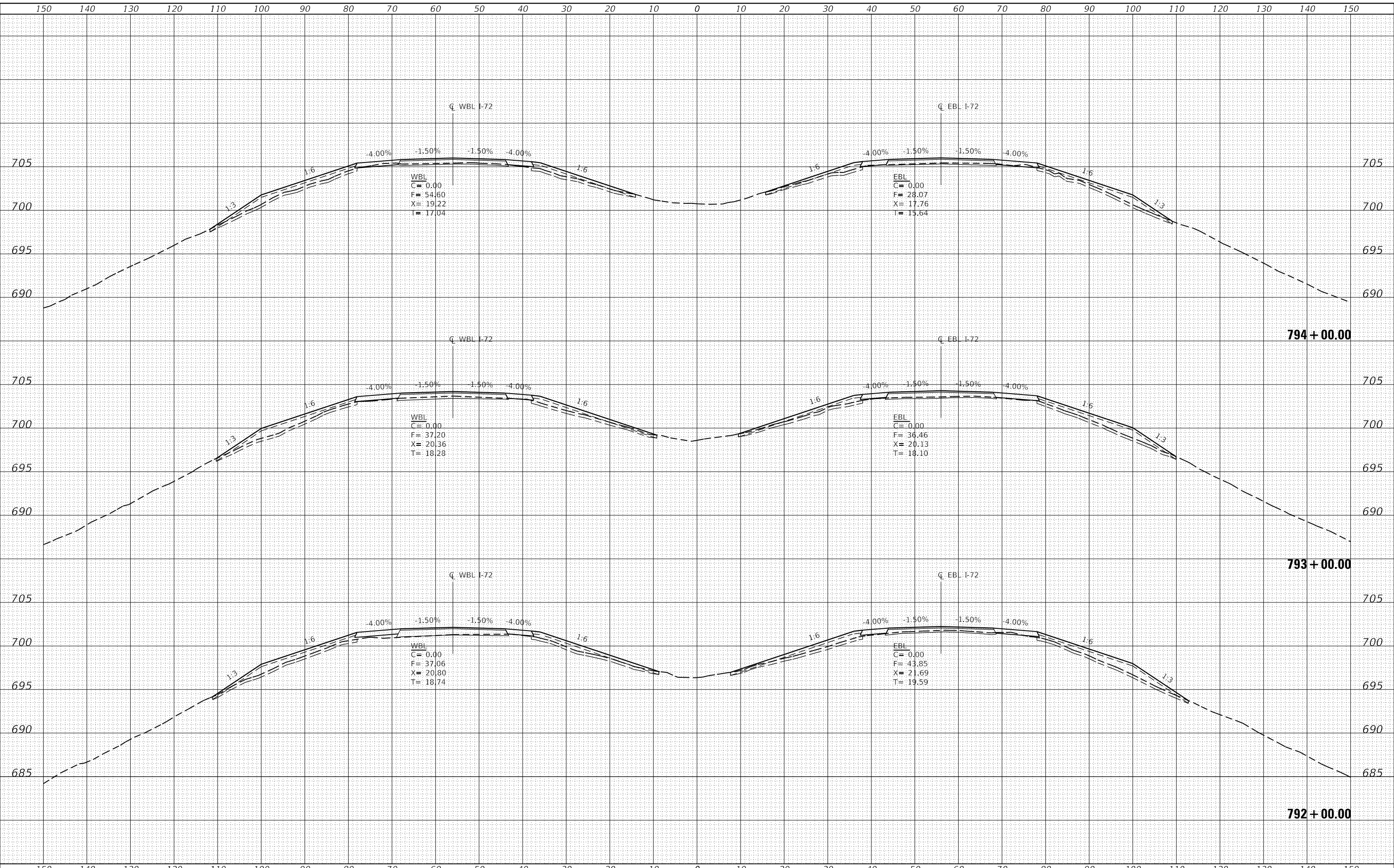
SCALE: AS SHOWN SHEET NO. 34 OF 63 SHEETS STA. 790+00.00 TO STA. 791+00.00

F.A.I. RTE.	SECTION	COUNTY	TOTAL SHEETS	SHEET NO.
72	(58,74-66)R	COUNTY	202	173
CONTRACT NO. 74757				
ILLINOIS FED. AID PROJECT				

DATE	
BY	
FINAL SURVEY	SURVEYED
NOTE BOOK	PLOTTED
NO.	TEMPLATE
	AREAS CHECKED

DATE	
BY	
ORIGINAL SURVEY	SURVEYED
NOTE BOOK	PLOTTED
NO.	TEMPLATE
	AREAS CHECKED

MODEL: Definit
 FILE NAME: T:\0101\1343-03-24\157\CADD\Highway\CADD_Sheets\DWG\157-SHT-1-58-CROSS-SECTION.dwg



USER NAME = skm
 ESCA PROJECT NO. 1343.03
 PLOT SCALE = 20.0000" / in.
 PLOT DATE = 10/15/2020

DESIGNED - BLL
 DRAWN - BLL/SKM/JMK
 CHECKED - SKM
 DATE - 09/20

REVISED -
 REVISED -
 REVISED -
 REVISED -

STATE OF ILLINOIS
 DEPARTMENT OF TRANSPORTATION

I-72 CROSS SECTIONS

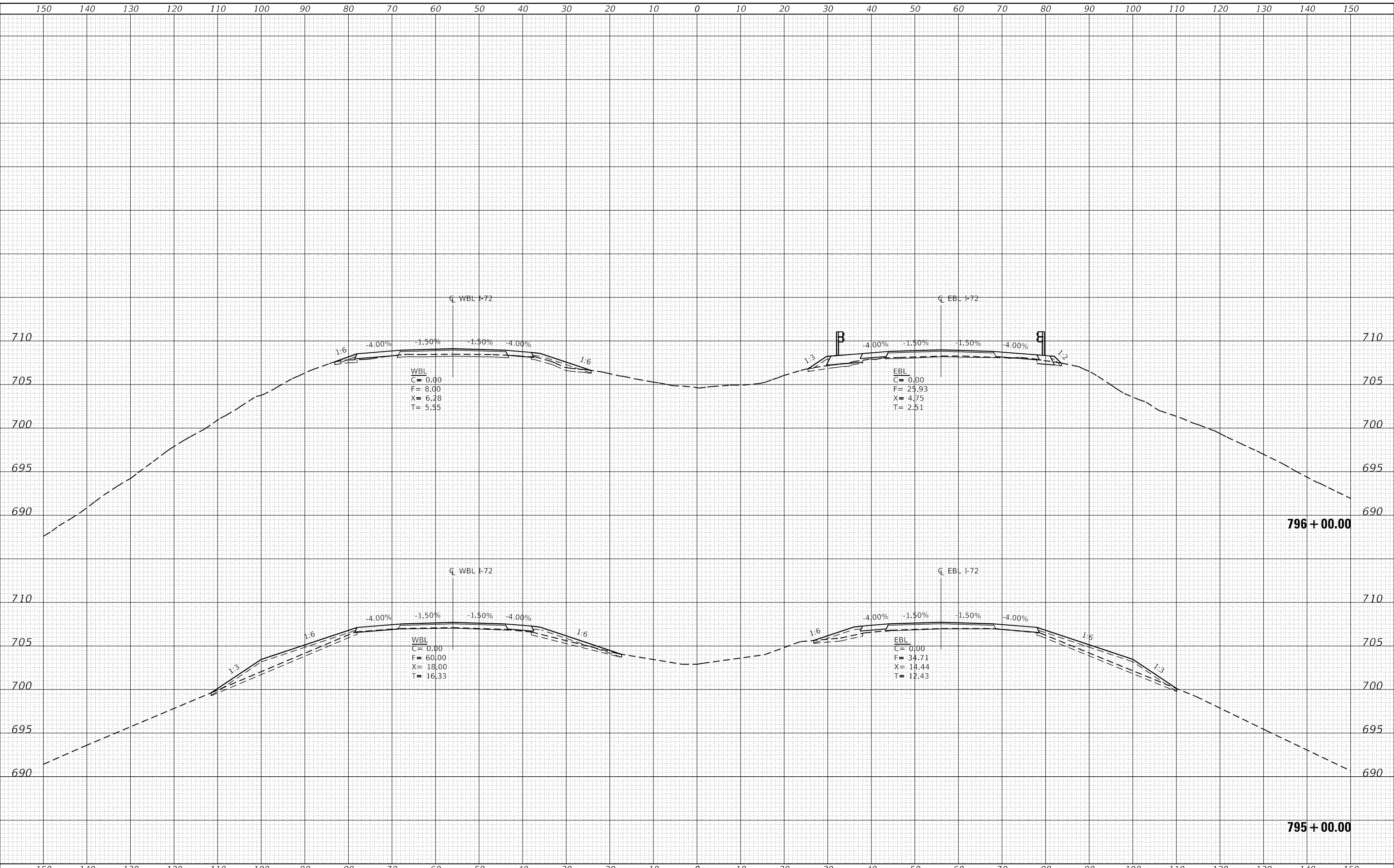
SCALE: AS SHOWN SHEET NO. 35 OF 63 SHEETS STA. 792+00.00 TO STA. 794+00.00

F.A.I. RTE.	SECTION	COUNTY	TOTAL SHEETS	SHEET NO.
72	(58,74-66)R	COUNTY	202	174
CONTRACT NO. 74757				
ILLINOIS FED. AID PROJECT				

DATE	
BY	
SURVEYED	
PLOTTED	
TEMPLATE	
AREAS	
CHECKED	
FINAL SURVEY	
NOTE BOOK	
NO.	

DATE	
BY	
SURVEYED	
PLOTTED	
TEMPLATE	
AREAS	
CHECKED	
ORIGINAL SURVEY	
NOTE BOOK	
NO.	

MODEL: Definit
 FILE NAME: T:\0101\1343-03-24\157\CADD\Highway\CADD_Sheets\74757-SHT-45E-CM11007.dgn



USER NAME = skm	DESIGNED - BLL	REVISED -
ESCA PROJECT NO. 1343.03	DRAWN - BLL/SKM/JMK	REVISED -
PLOT SCALE = 20.0000' / in.	CHECKED - SKM	REVISED -
PLOT DATE = 11/6/2020	DATE - 11/20	REVISED -

STATE OF ILLINOIS
 DEPARTMENT OF TRANSPORTATION

I-72 CROSS SECTIONS

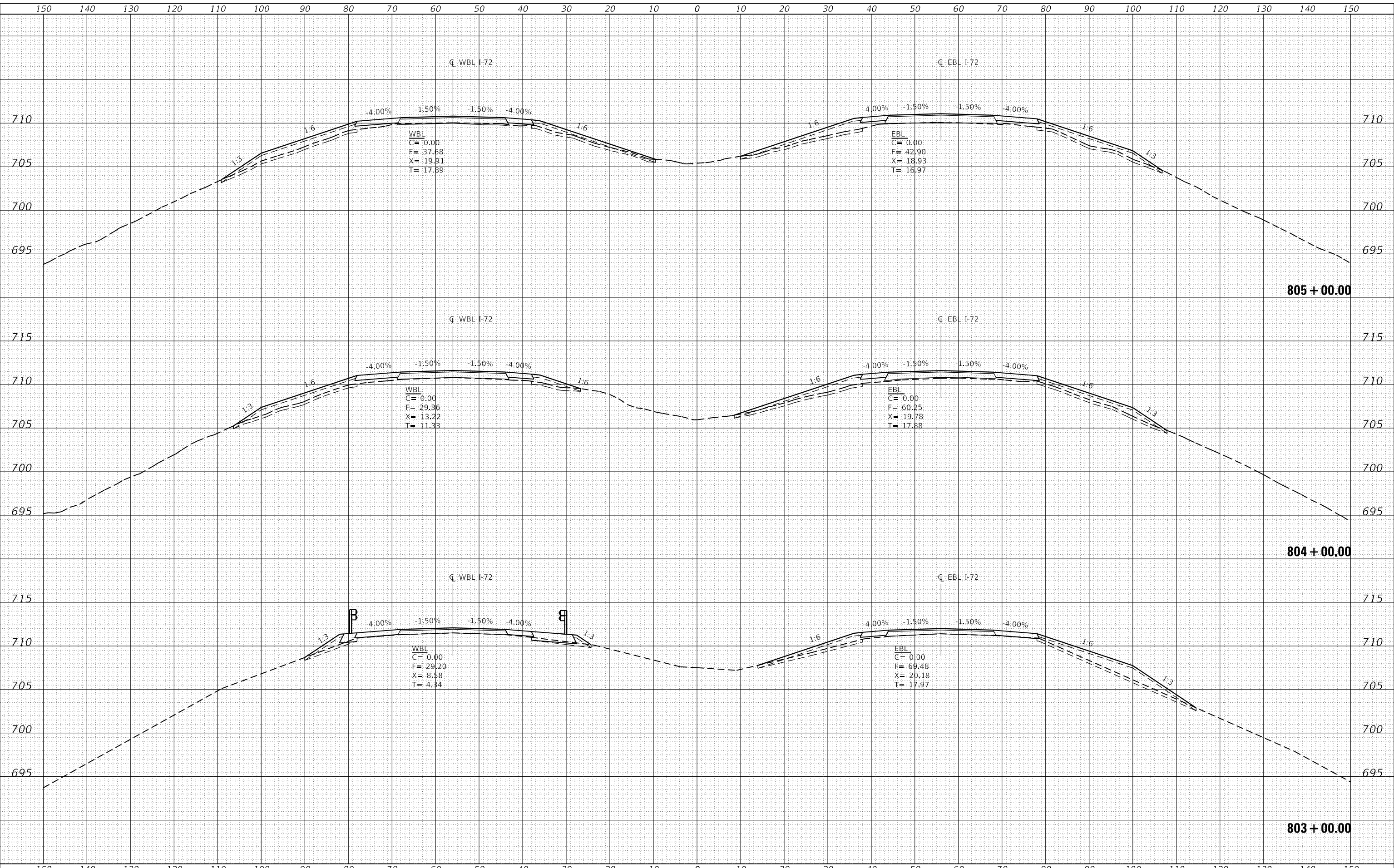
SCALE: AS SHOWN SHEET NO. 36 OF 63 SHEETS STA. 795+00.00 TO STA. 796+00.00

F.A.I. RTE.	SECTION	COUNTY	TOTAL SHEETS	SHEET NO.
72	(58,74-66)R	COUNTY	202	175
CONTRACT NO. 74757				
ILLINOIS FED. AID PROJECT				

DATE	
BY	
SURVEYED	
PLOTTED	
TEMPLATE	
AREAS CHECKED	
FINAL SURVEY	
NOTE BOOK	
NO.	

DATE	
BY	
SURVEYED	
PLOTTED	
TEMPLATE	
AREAS CHECKED	
ORIGINAL SURVEY	
NOTE BOOK	
NO.	

MODEL: Definit
 FILE NAME: T:\0101\1343-03-24\157\CADD\Highway\CADD_Sheets\DWG\157-SHT-1-58-CROSS-SECTION.dwg



USER NAME	= skm
ESCA PROJECT NO.	1343.03
PLOT SCALE	= 20.0000' / in.
PLOT DATE	= 10/15/2020

DESIGNED	- BLL	REVISED	-
DRAWN	- BLL/SKM/JMK	REVISED	-
CHECKED	- SKM	REVISED	-
DATE	- 09/20	REVISED	-

**STATE OF ILLINOIS
 DEPARTMENT OF TRANSPORTATION**

I-72 CROSS SECTIONS

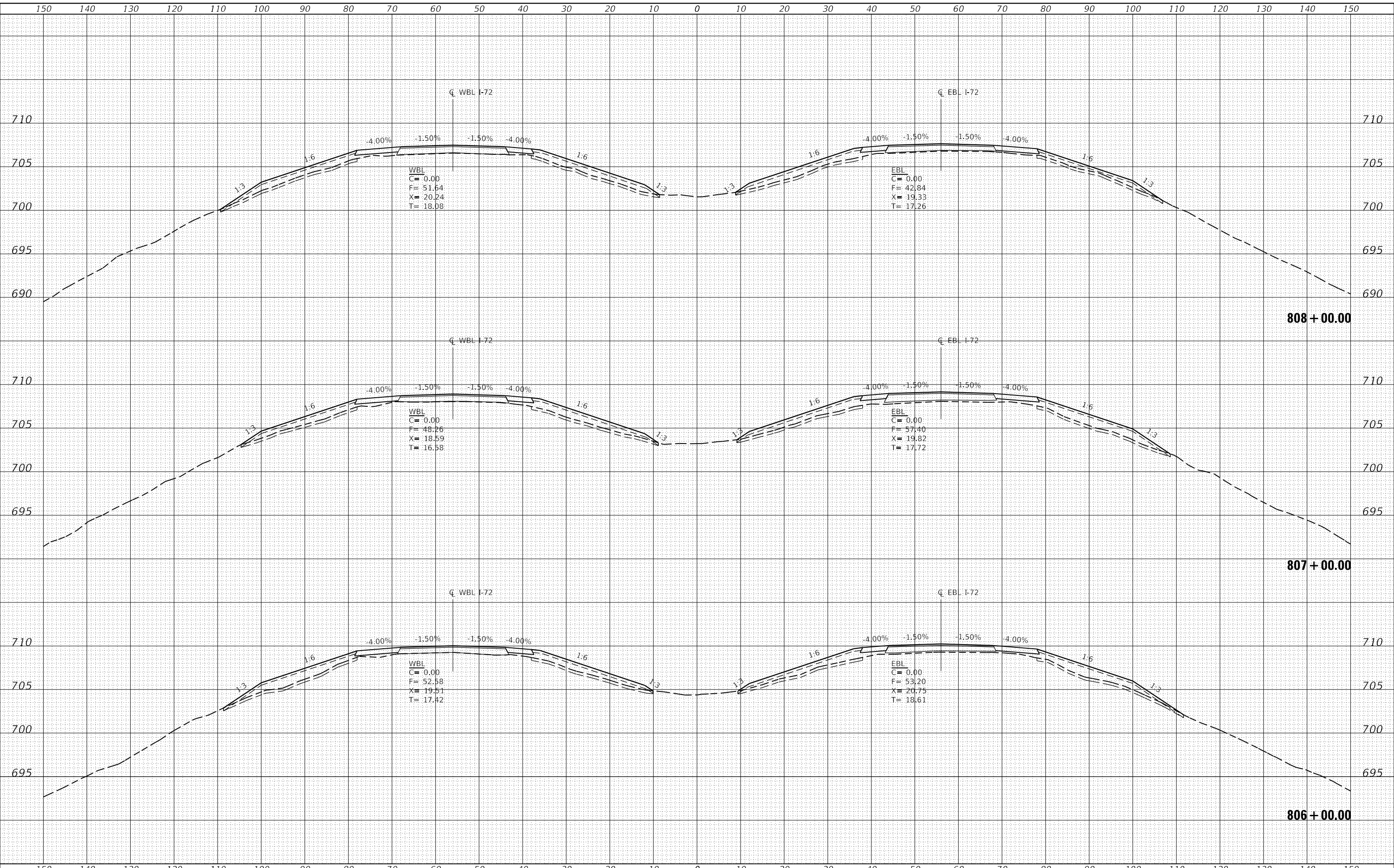
SCALE: AS SHOWN SHEET NO. 37 OF 63 SHEETS STA. 803+00.00 TO STA. 805+00.00

F.A.I. RTE.	SECTION	COUNTY	TOTAL SHEETS	SHEET NO.
72	(58,74-66)R	COUNTY	202	176
CONTRACT NO. 74757				
ILLINOIS FED. AID PROJECT				

DATE	
BY	
FINAL SURVEY	SURVEYED
NOTE BOOK	PLOTTED
NO.	TEMPLATE
	AREAS CHECKED

DATE	
BY	
ORIGINAL SURVEY	SURVEYED
NOTE BOOK	PLOTTED
NO.	TEMPLATE
	AREAS CHECKED

MODEL: Definit
 FILE NAME: T:\0101\1343-03-24\157\CADD\Highway\CADD_Sheets\DWG\157-SHT-1-ASE-CROSS-SECTION.dwg



USER NAME	= skm
ESCA PROJECT NO.	1343.03
PLOT SCALE	= 20.0000' / in.
PLOT DATE	= 10/15/2020

DESIGNED	- BLL	REVISED	-
DRAWN	- BLL/SKM/JMK	REVISED	-
CHECKED	- SKM	REVISED	-
DATE	- 09/20	REVISED	-

**STATE OF ILLINOIS
 DEPARTMENT OF TRANSPORTATION**

I-72 CROSS SECTIONS

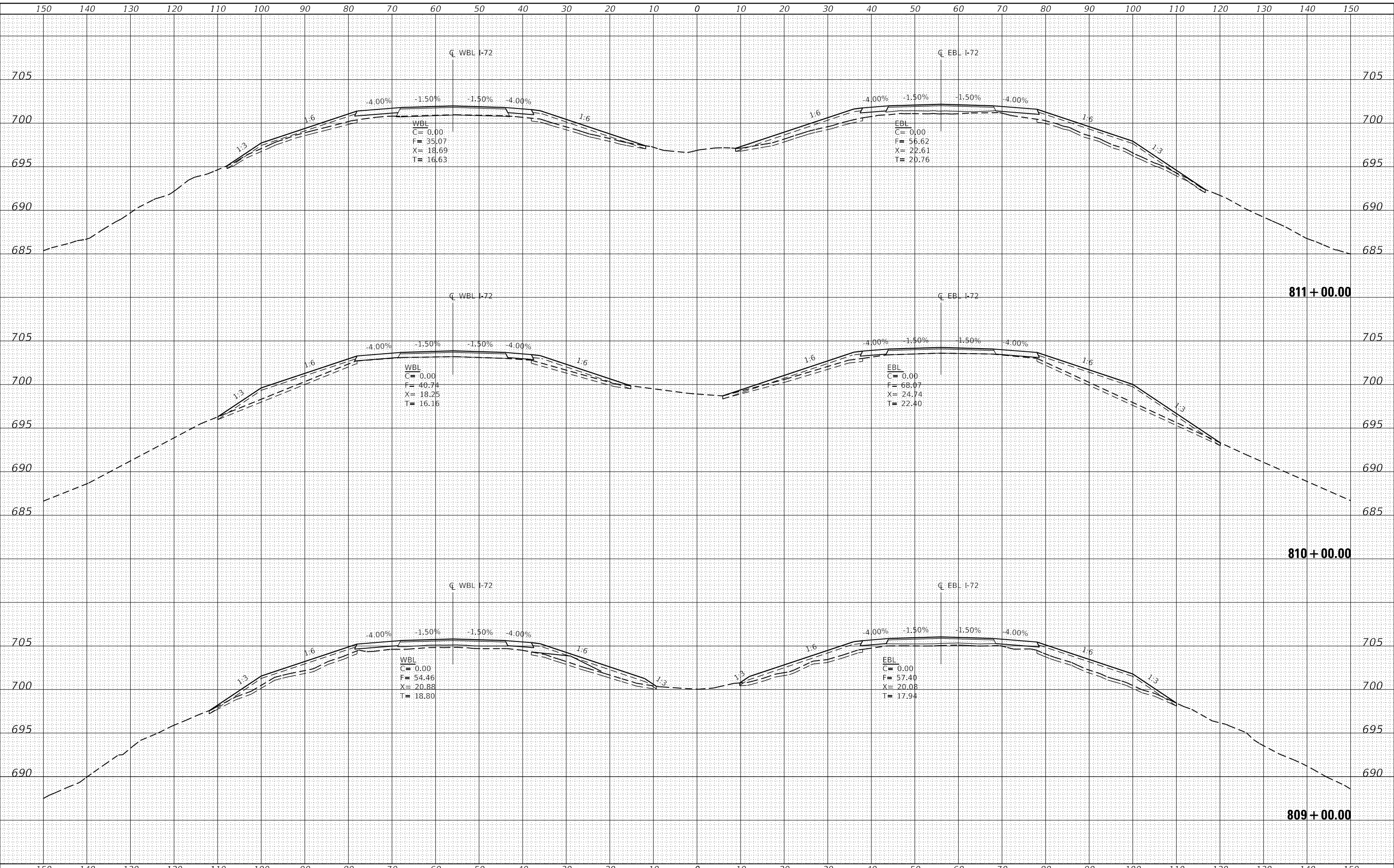
SCALE: AS SHOWN SHEET NO. 38 OF 63 SHEETS STA. 806+00.00 TO STA. 808+00.00

F.A.I. RTE.	SECTION	COUNTY	TOTAL SHEETS	SHEET NO.
72	(58,74-66)R	COUNTY	202	177
CONTRACT NO. 74757				
ILLINOIS FED. AID PROJECT				

DATE	
BY	
SURVEYED	
PLOTTED	
TEMPLATE	
AREAS CHECKED	
FINAL SURVEY NO.	
NOTE BOOK NO.	
AREAS CHECKED	

DATE	
BY	
SURVEYED	
PLOTTED	
TEMPLATE	
AREAS CHECKED	
ORIGINAL SURVEY NO.	
NOTE BOOK NO.	
AREAS CHECKED	

MODEL: Definit
 FILE NAME: T:\0101\1343-03-24\157\CADD\Highway\CADD_Sheets\DWG\157-SHT-1-SEC-01\DOT.dgn



USER NAME	= skm
ESCA PROJECT NO.	1343.03
PLOT SCALE	= 20.0000' / in.
PLOT DATE	= 10/15/2020

DESIGNED	- BLL	REVISED	-
DRAWN	- BLL/SKM/JMK	REVISED	-
CHECKED	- SKM	REVISED	-
DATE	- 09/20	REVISED	-

STATE OF ILLINOIS
 DEPARTMENT OF TRANSPORTATION

I-72 CROSS SECTIONS

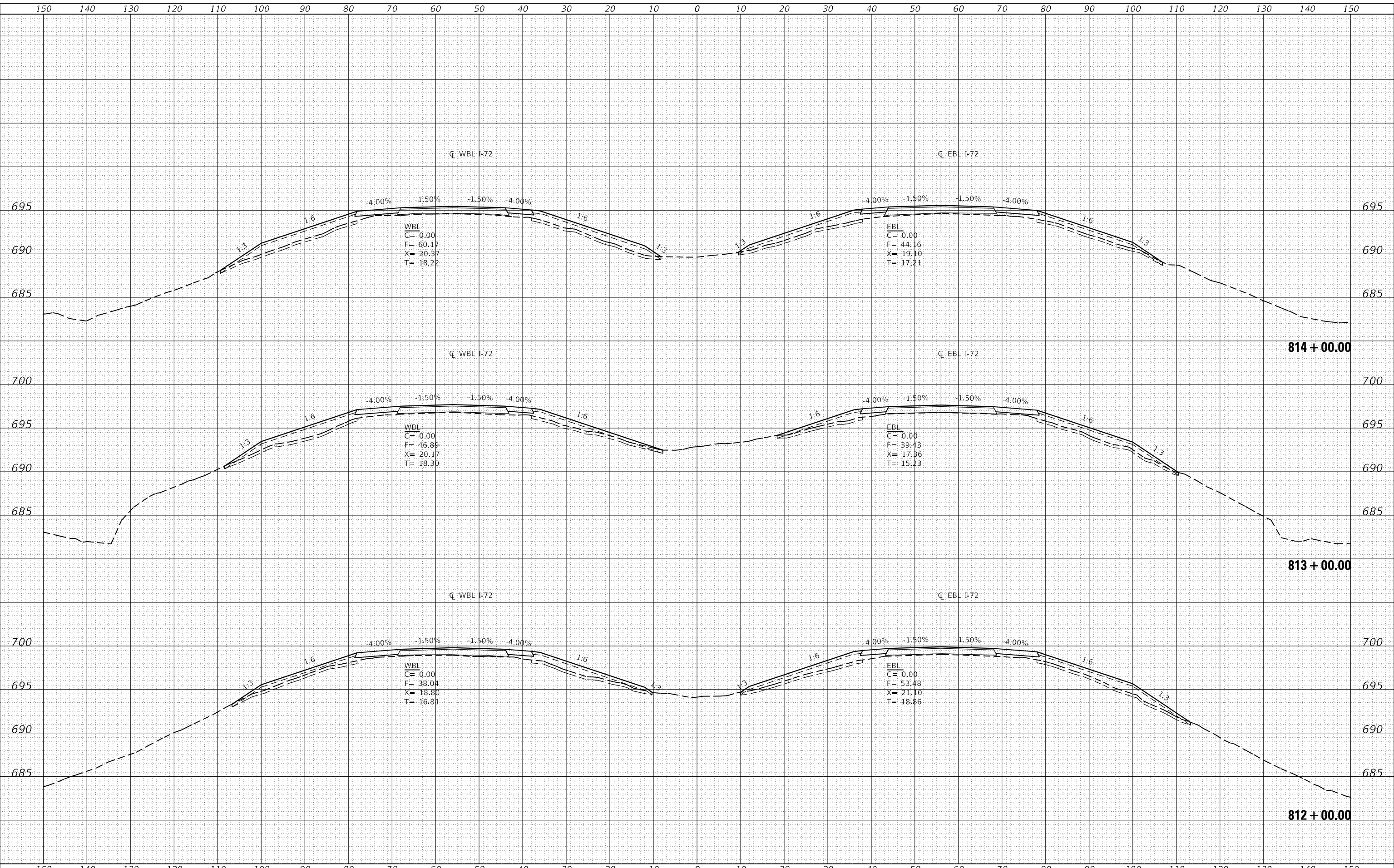
SCALE: AS SHOWN SHEET NO. 39 OF 63 SHEETS STA. 809+00.00 TO STA. 811+00.00

F.A.I. RTE.	SECTION	COUNTY	TOTAL SHEETS	SHEET NO.
72	(58,74-66)R	COUNTY	202	178
CONTRACT NO. 74757				
ILLINOIS FED. AID PROJECT				

DATE	
BY	
FINAL SURVEY	SURVEYED
NOTE BOOK	PLOTTED
NO.	TEMPLATE
	AREAS CHECKED
	AREAS CHECKED

DATE	
BY	
ORIGINAL SURVEY	SURVEYED
NOTE BOOK	PLOTTED
NO.	TEMPLATE
	AREAS CHECKED
	AREAS CHECKED

MODEL: Definit
 FILE NAME: T:\0101\1343-03-24\157\CADD\Highway\CADD_Sheets\DWG\157-SHT-45E-CROSS.DWG



USER NAME	= skm
ESCA PROJECT NO.	1343.03
PLOT SCALE	= 20.0000' / in.
PLOT DATE	= 10/15/2020

DESIGNED	-	BLL	REVISED	-
DRAWN	-	BLL/SKM/JMK	REVISED	-
CHECKED	-	SKM	REVISED	-
DATE	-	09/20	REVISED	-

STATE OF ILLINOIS
 DEPARTMENT OF TRANSPORTATION

I-72 CROSS SECTIONS

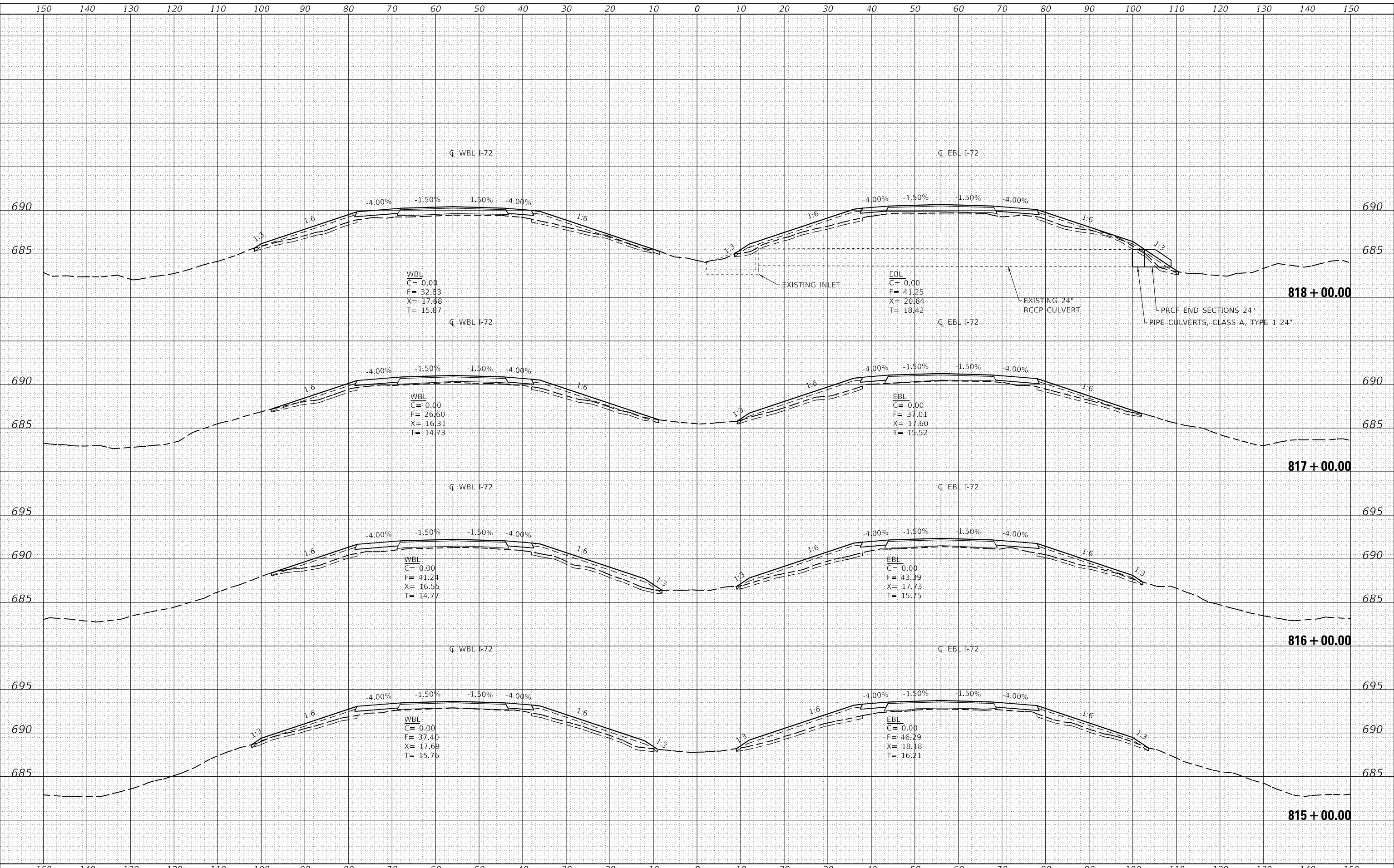
SCALE: AS SHOWN SHEET NO. 40 OF 63 SHEETS STA. 812+00.00 TO STA. 814+00.00

F.A.I. RTE.	SECTION	COUNTY	TOTAL SHEETS	SHEET NO.
72	(58,74-66)R	COUNTY	202	179
				CONTRACT NO. 74757
				ILLINOIS FED. AID PROJECT

DATE	
BY	
FINAL SURVEY	SURVEYED
NOTE BOOK	PLOTTED
NO.	TEMPLATE
	AREAS CHECKED
	AREAS CHECKED

DATE	
BY	
ORIGINAL SURVEY	SURVEYED
NOTE BOOK	PLOTTED
NO.	TEMPLATE
	AREAS CHECKED
	AREAS CHECKED

MODEL: Definit
 FILE NAME: T:\DOT\1343-03-24\257\CADD\Highway\CADD_Sheets\DWG\257-SHT-45E-CROSS-SECTION.dgn



USER NAME = skm
 ESCA PROJECT NO. 1343.03
 PLOT SCALE = 20.0000' / in.
 PLOT DATE = 11/6/2020

DESIGNED - BLL
 DRAWN - BLL/SKM/JMK
 CHECKED - SKM
 DATE - 11/20

REVISED -
 REVISED -
 REVISED -
 REVISED -

STATE OF ILLINOIS
 DEPARTMENT OF TRANSPORTATION

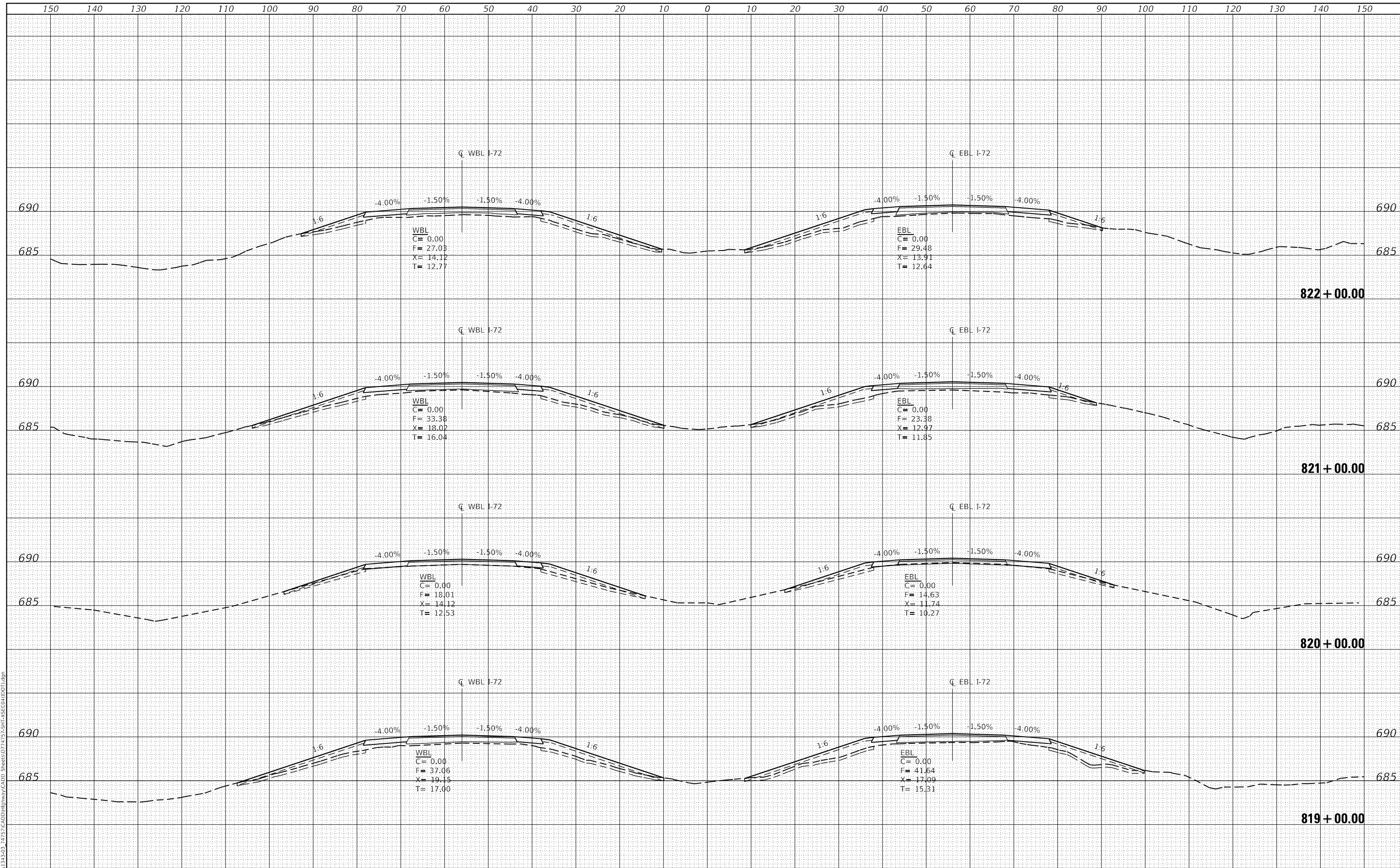
I-72 CROSS SECTIONS

SCALE: AS SHOWN SHEET NO. 41 OF 63 SHEETS STA. 815+00.00 TO STA. 818+00.00

F.A.I. RTE.	SECTION	COUNTY	TOTAL SHEETS	SHEET NO.
72	(58,74-66)R	COUNTY	202	180
CONTRACT NO. 74757				
ILLINOIS FED. AID PROJECT				

DATE	
BY	
SURVEYED	
PLOTTED	
TEMPLATE	
AREAS CHECKED	
FINAL SURVEY	
NOTE BOOK	
NO.	

DATE	
BY	
SURVEYED	
PLOTTED	
TEMPLATE	
AREAS CHECKED	
ORIGINAL SURVEY	
NOTE BOOK	
NO.	



MODEL: Definit
 FILE NAME: T:\DOT\1343-03-24\57\CADD\Highway\CADD_Sheets\DWG\57-SHT-ASE-G11001.dgn



USER NAME = skm
 ESCA PROJECT NO. 1343.03
 PLOT SCALE = 20.0000' / in.
 PLOT DATE = 10/15/2020

DESIGNED - BLL
 DRAWN - BLL/SKM/JMK
 CHECKED - SKM
 DATE - 09/20

REVISED -
 REVISED -
 REVISED -
 REVISED -

STATE OF ILLINOIS
 DEPARTMENT OF TRANSPORTATION

I-72 CROSS SECTIONS

SCALE: AS SHOWN SHEET NO. 42 OF 63 SHEETS STA. 819+00.00 TO STA. 822+00.00

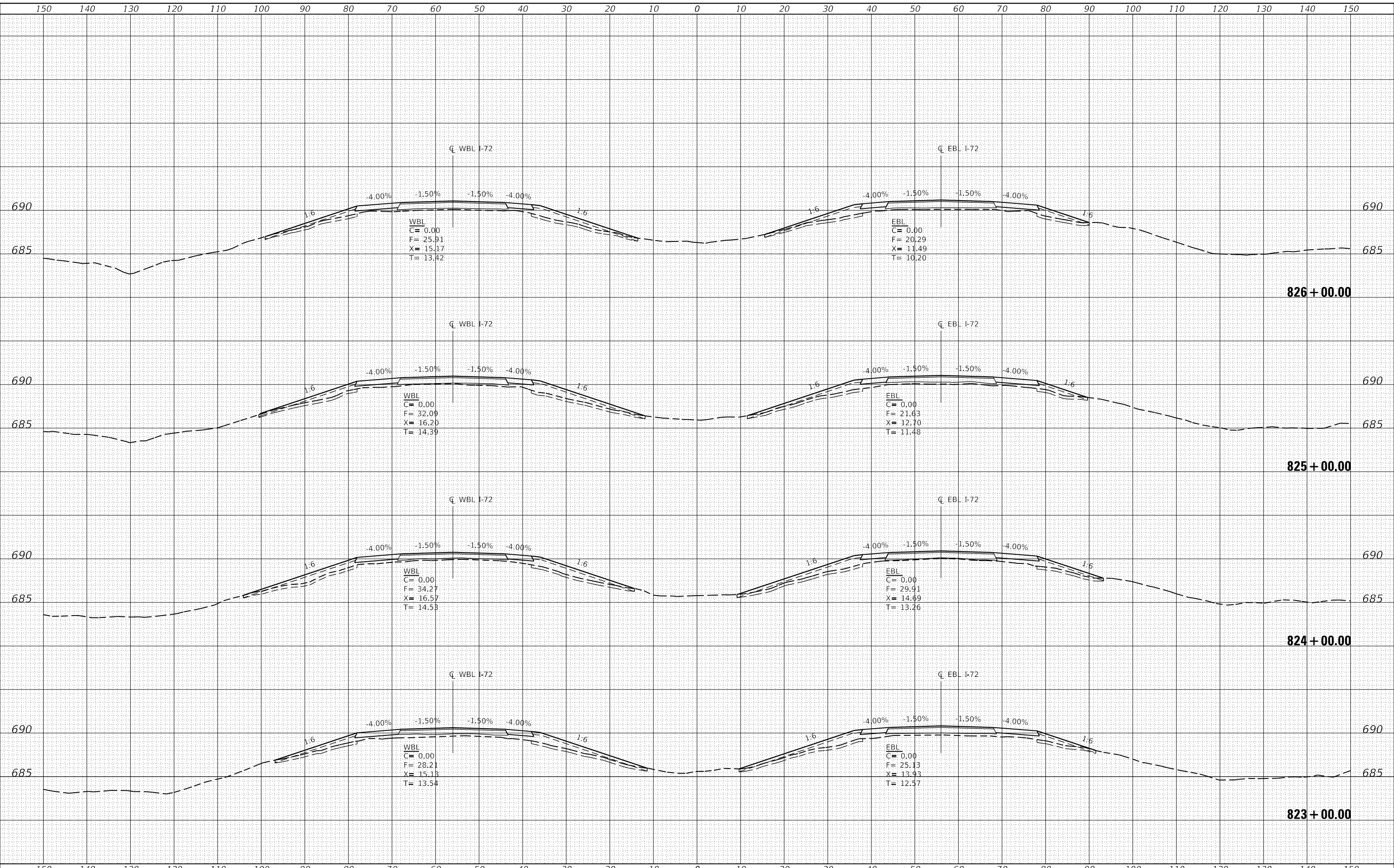
F.A.I. RTE.	SECTION	COUNTY	TOTAL SHEETS	SHEET NO.
72	(58,74-66)R	COUNTY	202	181
CONTRACT NO. 74757				

ILLINOIS FED. AID PROJECT

DATE	
BY	
SURVEYED	
PLOTTED	
TEMPLATE	
AREAS	
CHECKED	
FINAL	
SURVEY	
NOTE BOOK	
NO.	
AREAS	
CHECKED	

DATE	
BY	
SURVEYED	
PLOTTED	
TEMPLATE	
AREAS	
CHECKED	
ORIGINAL	
SURVEY	
NOTE BOOK	
NO.	
AREAS	
CHECKED	

MODEL: Definit
 FILE NAME: T:\0101\343-03-24\57\CADD\Highway\CADD_Sheets\74757-SHT-45E-CROSS-SECTION.dgn



USER NAME = skm
 ESCA PROJECT NO. 1343.03
 PLOT SCALE = 20.0000' / in.
 PLOT DATE = 10/15/2020

DESIGNED - BLL
 DRAWN - BLL/SKM/JMK
 CHECKED - SKM
 DATE - 09/20

REVISED -
 REVISED -
 REVISED -
 REVISED -

STATE OF ILLINOIS
 DEPARTMENT OF TRANSPORTATION

I-72 CROSS SECTIONS

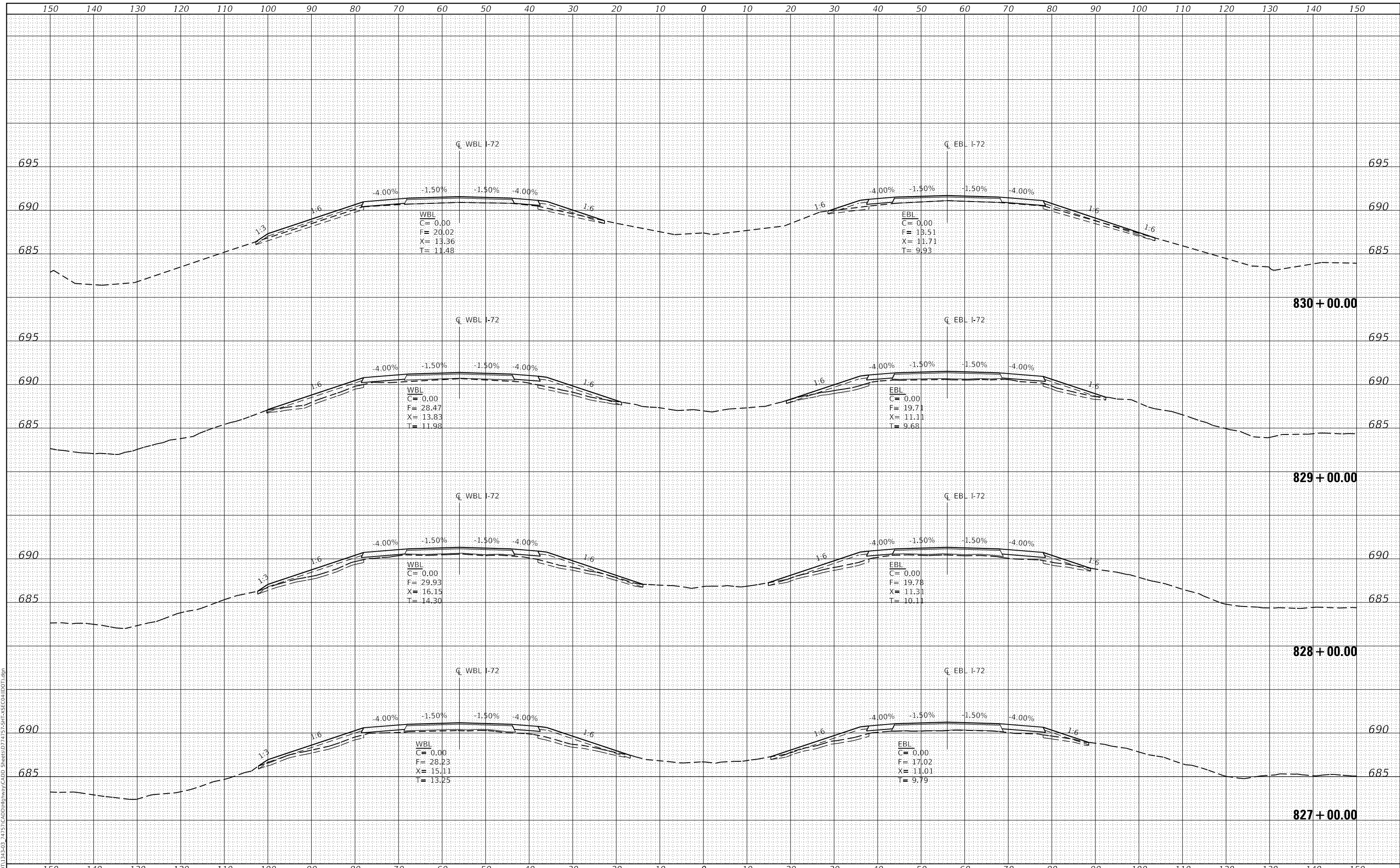
SCALE: AS SHOWN SHEET NO. 43 OF 63 SHEETS STA. 823+00.00 TO STA. 826+00.00

F.A.I. RTE.	SECTION	COUNTY	TOTAL SHEETS	SHEET NO.
72	(58,74-66)R	COUNTY	202	182
CONTRACT NO. 74757				
ILLINOIS FED. AID PROJECT				

DATE	
BY	
SURVEYED	
PLOTTED	
TEMPLATE	
NOTE BOOK	
AREAS CHECKED	

DATE	
BY	
SURVEYED	
PLOTTED	
TEMPLATE	
NOTE BOOK	
AREAS CHECKED	

MODEL: Definit
 FILE NAME: T:\DOT\1343-03-24\57-CADD\Highway\CADD_Sheets\74757-SHT-456-CR11001.dgn



USER NAME = skm
 ESCA PROJECT NO. 1343.03
 PLOT SCALE = 20.0000' / in.
 PLOT DATE = 10/15/2020

DESIGNED - BLL
 DRAWN - BLL/SKM/JMK
 CHECKED - SKM
 DATE - 09/20

REVISED -
 REVISED -
 REVISED -
 REVISED -

**STATE OF ILLINOIS
 DEPARTMENT OF TRANSPORTATION**

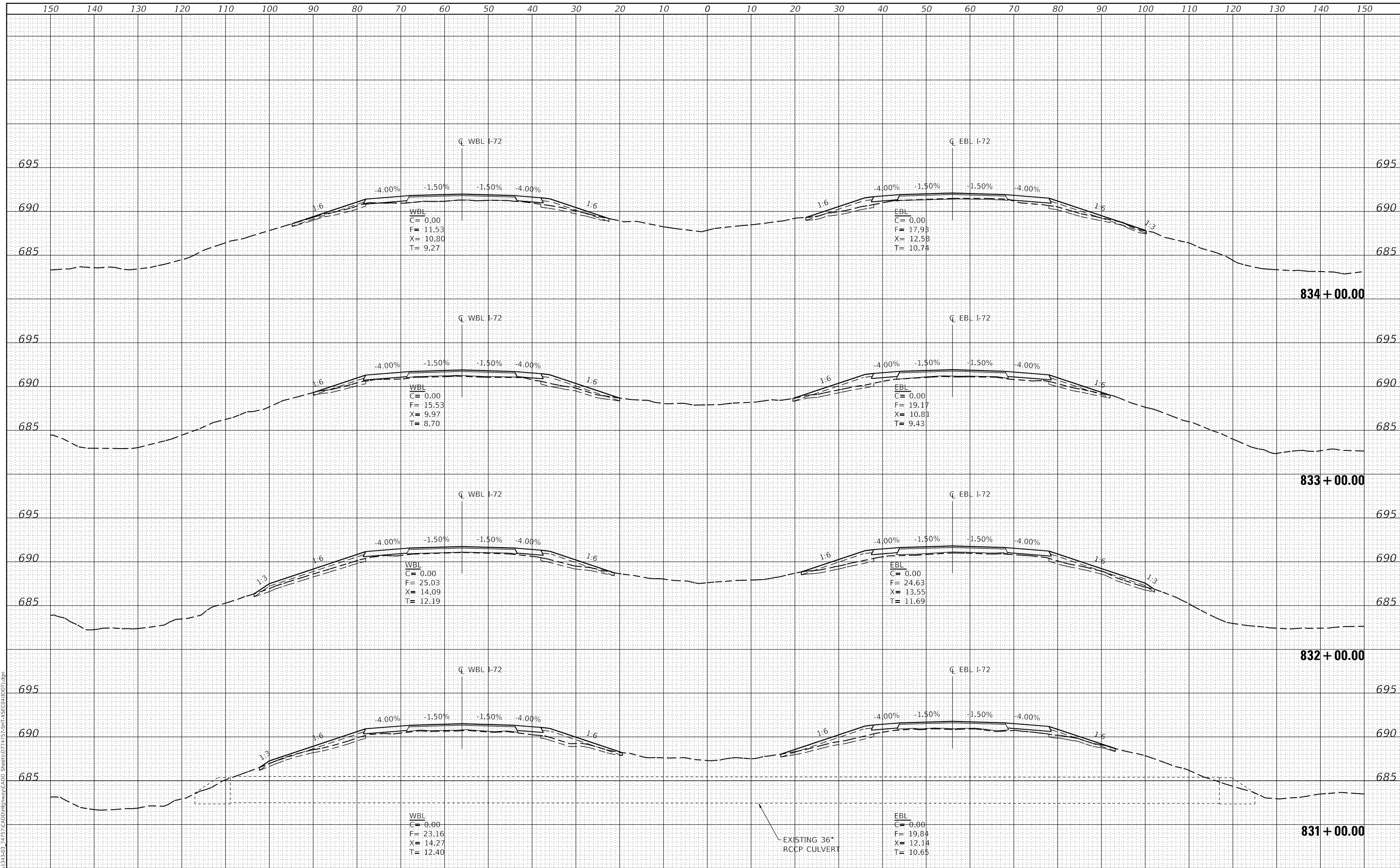
I-72 CROSS SECTIONS

SCALE: AS SHOWN SHEET NO. 44 OF 63 SHEETS STA. 827+00.00 TO STA. 830+00.00

F.A.I. RTE.	SECTION	COUNTY	TOTAL SHEETS	SHEET NO.
72	(58,74-66)R	COUNTY	202	183
CONTRACT NO. 74757				
ILLINOIS FED. AID PROJECT				

DATE	
BY	
FINAL SURVEY NO.	
SURVEYED	
PLOTTED	
TEMPLATE	
AREAS CHECKED	
NO.	

DATE	
BY	
ORIGINAL SURVEY NO.	
SURVEYED	
PLOTTED	
TEMPLATE	
AREAS CHECKED	
NO.	



MODEL: Defaul
FILE NAME: T:\DOT\1343-03-74757-CADD\Highway\CADD_Sheets\74757-SHT-45E-CROSS-SECTION.DGN



USER NAME = skm
ESCA PROJECT NO. 1343.03
PLOT SCALE = 20.0000' / in.
PLOT DATE = 10/15/2020

DESIGNED - BLL
DRAWN - BLL/SKM/JMK
CHECKED - SKM
DATE - 09/20

REVISED -
REVISED -
REVISED -
REVISED -

STATE OF ILLINOIS
DEPARTMENT OF TRANSPORTATION

I-72 CROSS SECTIONS

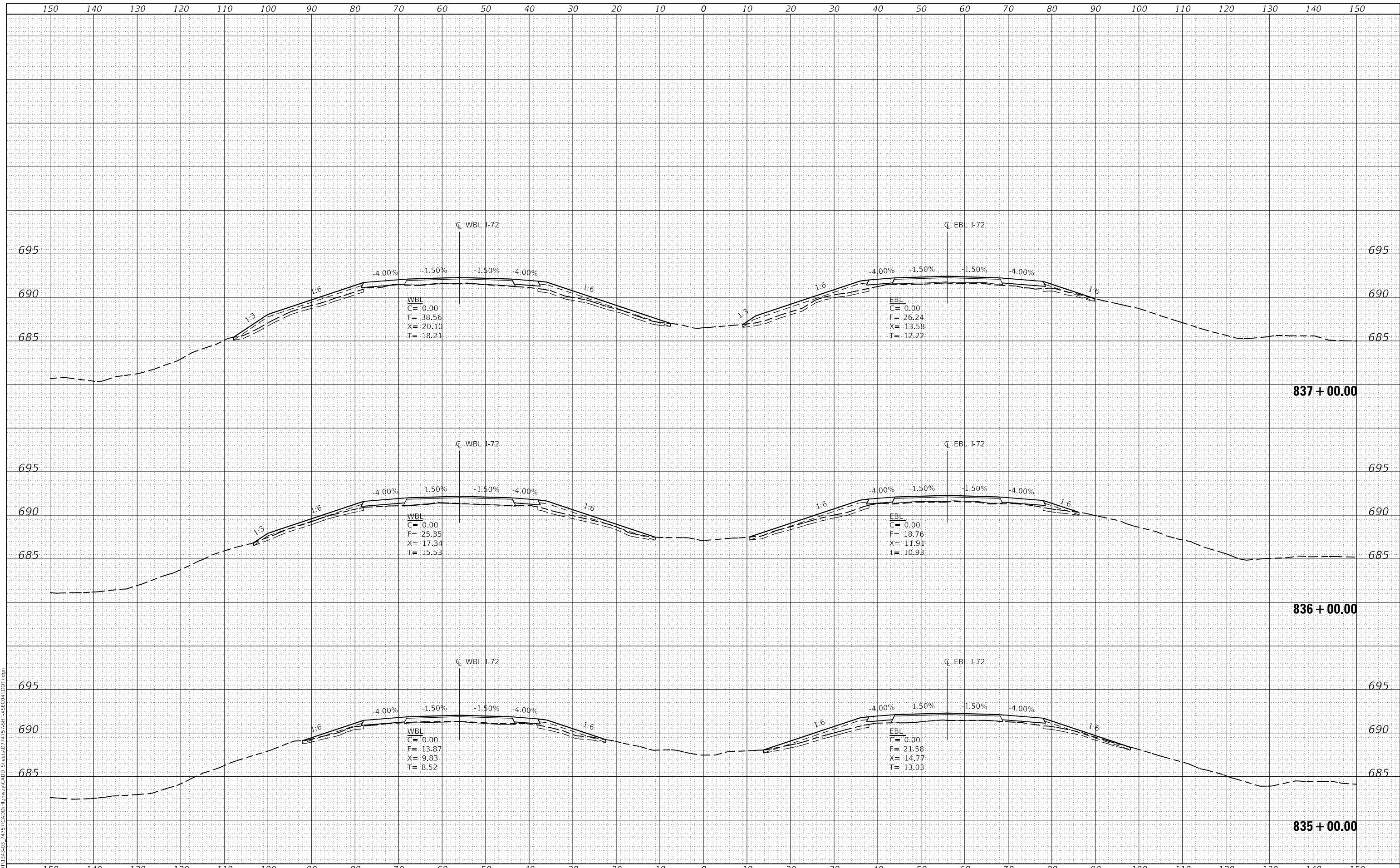
SCALE: AS SHOWN SHEET NO. 45 OF 63 SHEETS STA. 831+00.00 TO STA. 834+00.00

F.A.I. RTE.	SECTION	COUNTY	TOTAL SHEETS	SHEET NO.
72	(58,74-66)R	COUNTY	202	184
CONTRACT NO. 74757				
ILLINOIS FED. AID PROJECT				

DATE	
BY	
FINAL SURVEY	SURVEYED
NOTE BOOK	PLOTTED
NO.	TEMPLATE
	AREAS CHECKED

DATE	
BY	
ORIGINAL SURVEY	SURVEYED
NOTE BOOK	PLOTTED
NO.	TEMPLATE
	AREAS CHECKED

MODEL: Definit
 FILE NAME: T:\0101\1343-03-74757\CADD\Highway\CADD_Sheets\DWG\74757-SHT-45E-CROSS-SECTION.dgn



USER NAME = skm
 ESCA PROJECT NO. 1343.03
 PLOT SCALE = 20.0000' / in.
 PLOT DATE = 10/15/2020

DESIGNED - BLL
 DRAWN - BLL/SKM/JMK
 CHECKED - SKM
 DATE - 09/20

REVISED -
 REVISED -
 REVISED -
 REVISED -

**STATE OF ILLINOIS
 DEPARTMENT OF TRANSPORTATION**

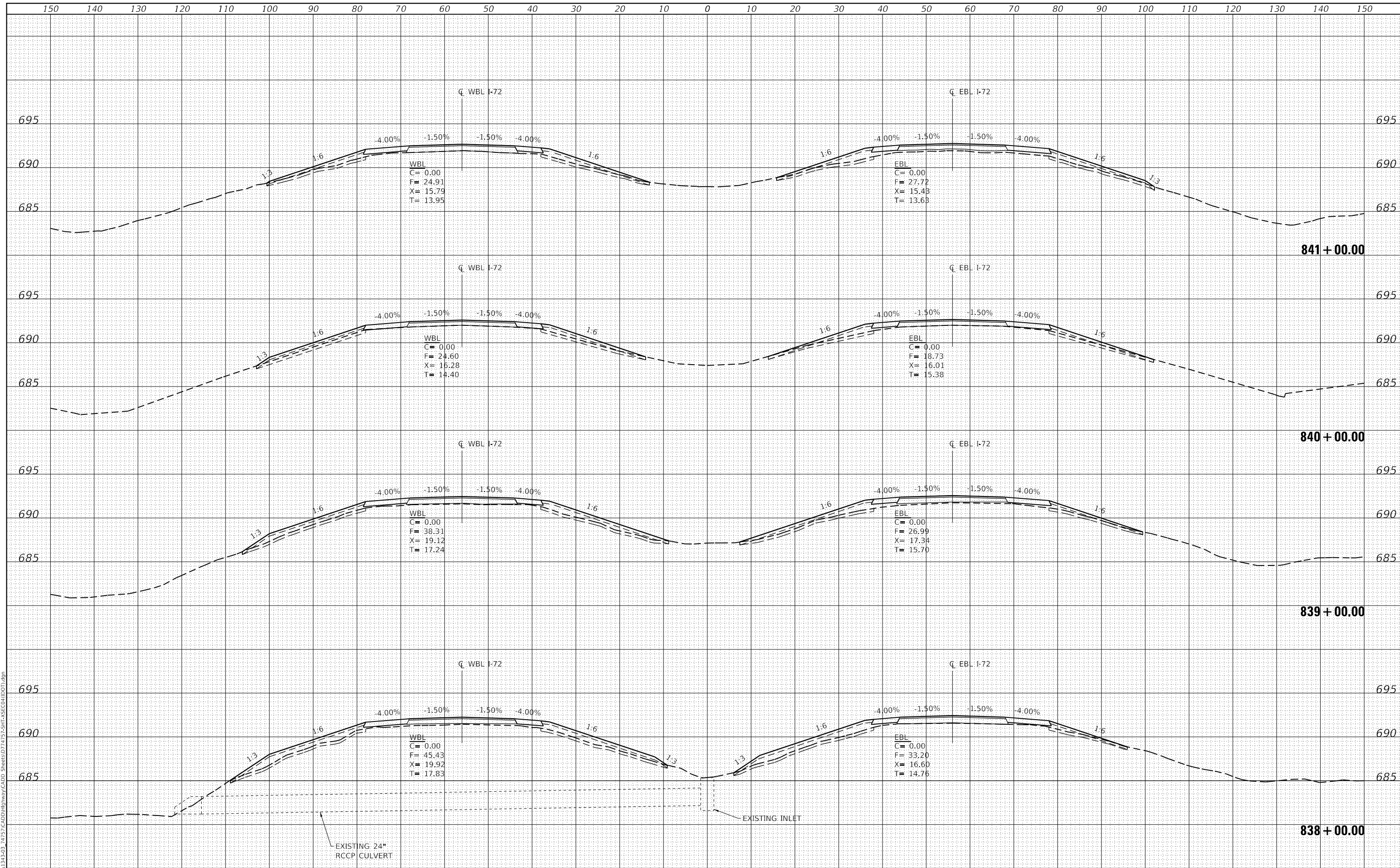
I-72 CROSS SECTIONS

SCALE: AS SHOWN SHEET NO. 46 OF 63 SHEETS STA. 835+00.00 TO STA. 837+00.00

F.A.I. RTE.	SECTION	COUNTY	TOTAL SHEETS	SHEET NO.
72	(58,74-66)R	COUNTY	202	185
CONTRACT NO. 74757				
ILLINOIS FED. AID PROJECT				

DATE	
BY	
FINAL SURVEY	SURVEYED
NOTE BOOK	PLOTTED
NO.	TEMPLATE
	AREAS CHECKED

DATE	
BY	
ORIGINAL SURVEY	SURVEYED
NOTE BOOK	PLOTTED
NO.	TEMPLATE
	AREAS CHECKED



MODEL: Definit
 FILE NAME: T:\0101\343-03-74757\CADD\Highway\CADD_Sheets\DWG\74757-SHT-45E-CROSS-SECTION.dgn



USER NAME = skm	DESIGNED - BLL	REVISED -
ESCA PROJECT NO. 1343.03	DRAWN - BLL/SKM/JMK	REVISED -
PLOT SCALE = 20.0000' / in.	CHECKED - SKM	REVISED -
PLOT DATE = 10/15/2020	DATE - 09/20	REVISED -

**STATE OF ILLINOIS
DEPARTMENT OF TRANSPORTATION**

I-72 CROSS SECTIONS

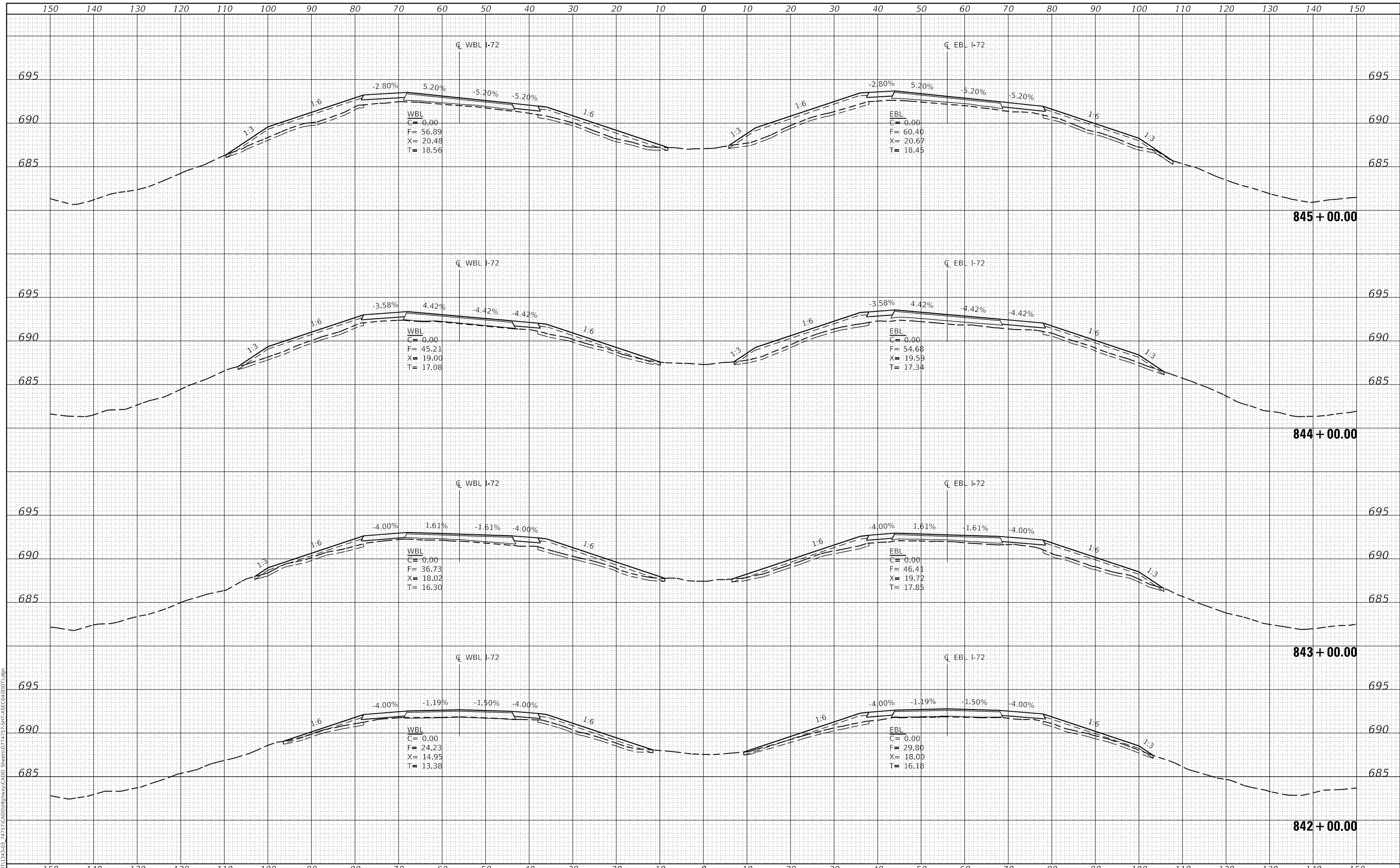
SCALE: AS SHOWN SHEET NO. 47 OF 63 SHEETS STA. 838+00.00 TO STA. 841+00.00

F.A.I. RTE.	SECTION	COUNTY	TOTAL SHEETS	SHEET NO.
72	(58,74-66)R	COUNTY	202	186
CONTRACT NO. 74757				
ILLINOIS FED. AID PROJECT				

DATE	
BY	
FINAL SURVEY	SURVEYED
NOTE BOOK	PLOTTED
NO.	TEMPLATE
	AREAS CHECKED
	AREAS CHECKED

DATE	
BY	
ORIGINAL SURVEY	SURVEYED
NOTE BOOK	PLOTTED
NO.	TEMPLATE
	AREAS CHECKED
	AREAS CHECKED

MODEL: Definit
 FILE NAME: T:\0101\1343-03-74757\CADD\Highway\CADD_Sheets\DWG\1343-03-74757-SHT-45E-CROSS1.DWG



USER NAME	= skm
ESCA PROJECT NO.	1343.03
PLOT SCALE	= 20.0000' / in.
PLOT DATE	= 10/15/2020

DESIGNED	-	BLL	REVISED	-
DRAWN	-	BLL/SKM/JMK	REVISED	-
CHECKED	-	SKM	REVISED	-
DATE	-	09/20	REVISED	-

**STATE OF ILLINOIS
 DEPARTMENT OF TRANSPORTATION**

I-72 CROSS SECTIONS

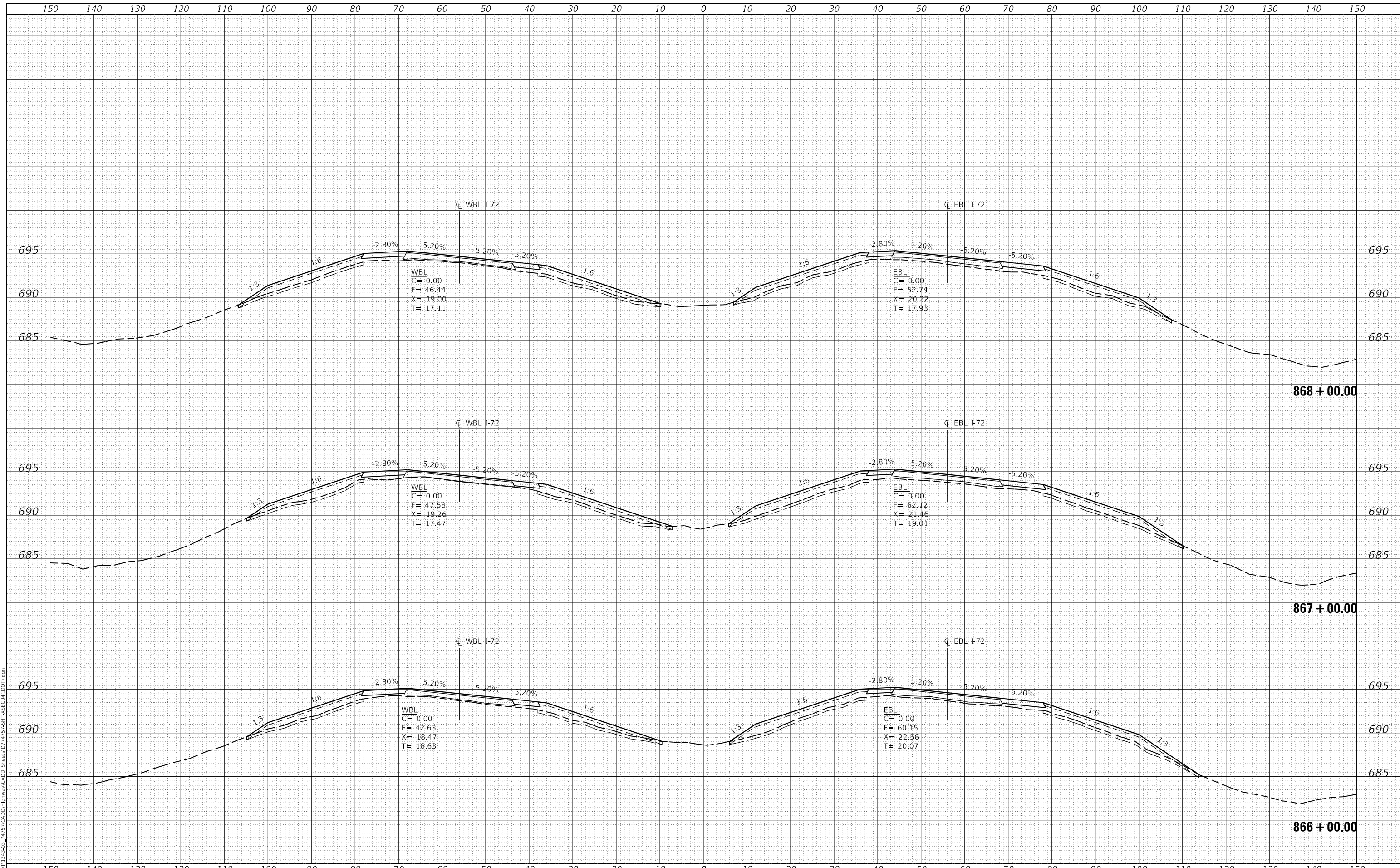
SCALE: AS SHOWN SHEET NO. 48 OF 63 SHEETS STA. 842+00.00 TO STA. 845+00.00

F.A.I. RTE.	SECTION	COUNTY	TOTAL SHEETS	SHEET NO.
72	(58,74-66)R	COUNTY	202	187
CONTRACT NO. 74757				
ILLINOIS FED. AID PROJECT				

DATE	
BY	
SURVEYED	
PLOTTED	
TEMPLATE	
NOTE BOOK	
AREAS CHECKED	

DATE	
BY	
SURVEYED	
PLOTTED	
TEMPLATE	
NOTE BOOK	
AREAS CHECKED	

MODEL: Definit
 FILE NAME: T:\0101\1343-03-74757-CADD\Highway\CADD_Sheets\74757-SHT-1-ASE-G11001.dgn



USER NAME = skm
 ESCA PROJECT NO. 1343.03
 PLOT SCALE = 20.0000' / in.
 PLOT DATE = 10/15/2020

DESIGNED - BLL
 DRAWN - BLL/SKM/JMK
 CHECKED - SKM
 DATE - 09/20

REVISED -
 REVISED -
 REVISED -
 REVISED -

STATE OF ILLINOIS
 DEPARTMENT OF TRANSPORTATION

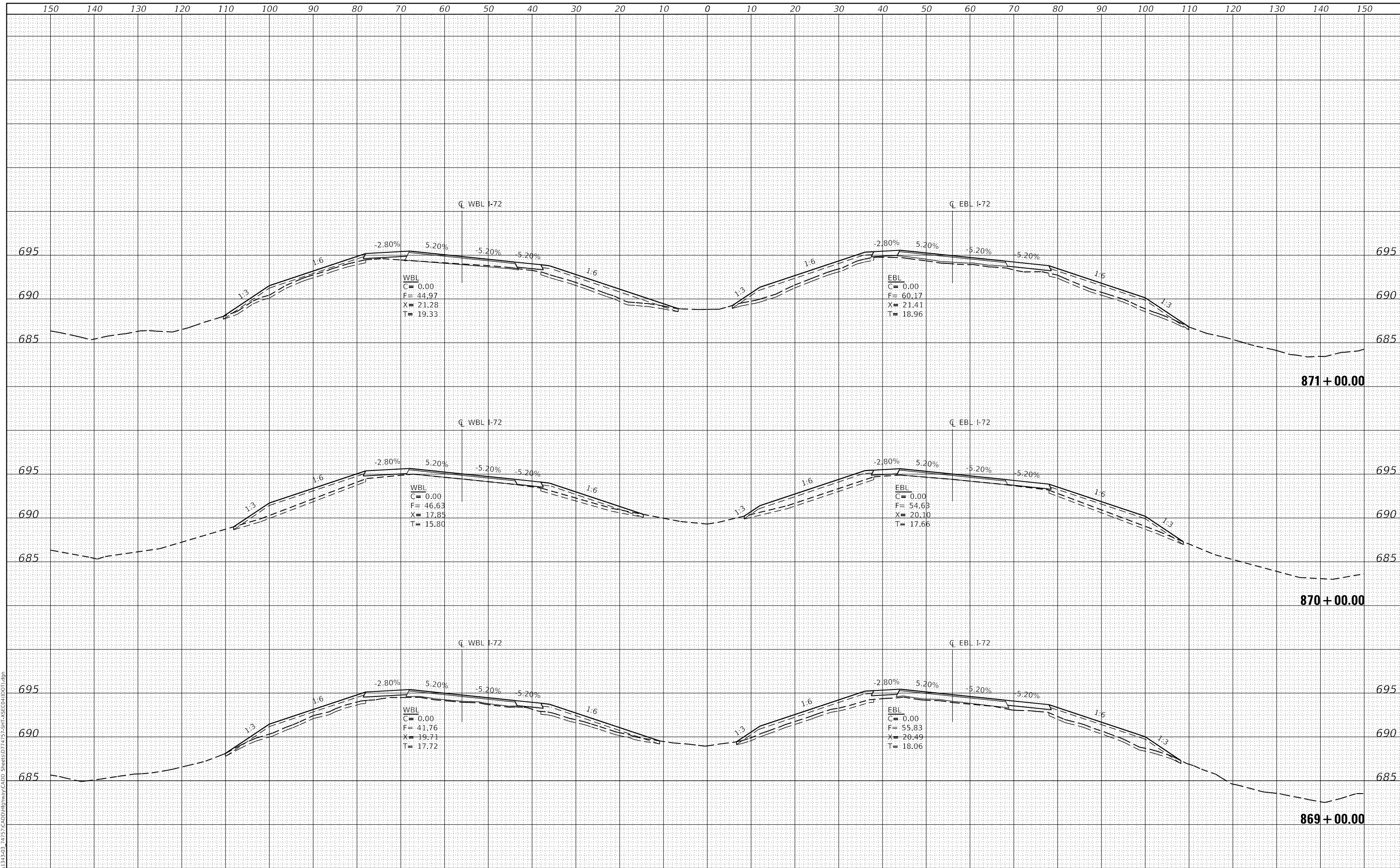
I-72 CROSS SECTIONS

SCALE: AS SHOWN SHEET NO. 49 OF 63 SHEETS STA. 866+00.00 TO STA. 868+00.00

F.A.I. RTE.	SECTION	COUNTY	TOTAL SHEETS	SHEET NO.
72	(58,74-66)R	COUNTY	202	188
CONTRACT NO. 74757				
ILLINOIS FED. AID PROJECT				

DATE	
BY	
FINAL SURVEY	SURVEYED
NOTE BOOK	PLOTTED
NO.	TEMPLATE
	AREAS CHECKED

DATE	
BY	
ORIGINAL SURVEY	SURVEYED
NOTE BOOK	PLOTTED
NO.	TEMPLATE
	AREAS CHECKED



MODEL: Definit
 FILE NAME: T:\0101\1343-03-24\757\CADD\Highway\CADD_Sheets\74757-SHT-45E-CROSS-SECTION.dgn



USER NAME =	skm
ESCA PROJECT NO.	1343.03
PLOT SCALE =	20.0000' / in.
PLOT DATE =	11/6/2020

DESIGNED -	BLL	REVISED -	
DRAWN -	BLL/SKM/JMK	REVISED -	
CHECKED -	SKM	REVISED -	
DATE -	11/20	REVISED -	

**STATE OF ILLINOIS
 DEPARTMENT OF TRANSPORTATION**

I-72 CROSS SECTIONS

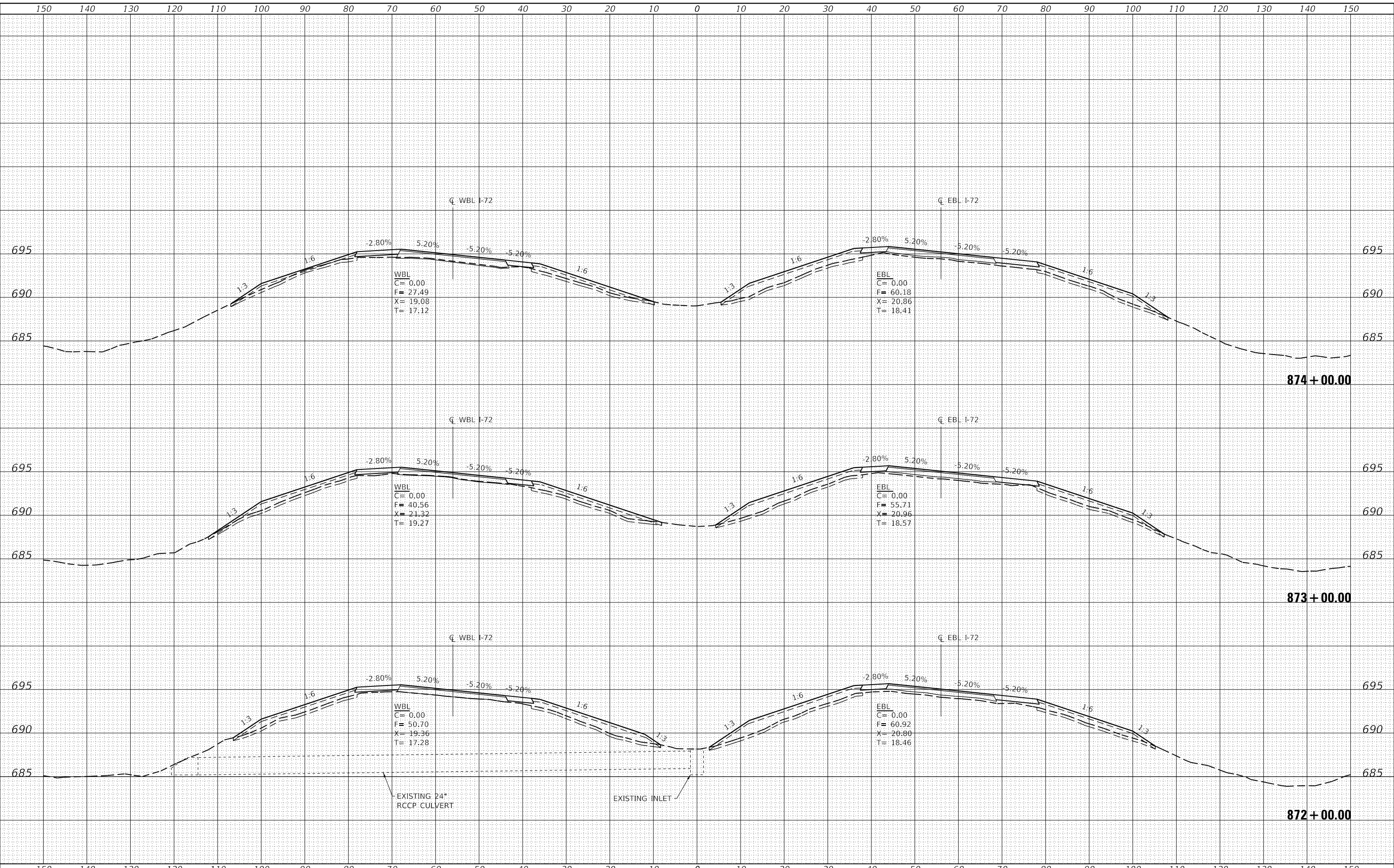
SCALE: AS SHOWN SHEET NO. 50 OF 63 SHEETS STA. 869+00.00 TO STA. 871+00.00

F.A.I. RTE.	SECTION	COUNTY	TOTAL SHEETS	SHEET NO.
72	(58,74-66)R	COUNTY	202	189
CONTRACT NO. 74757				
ILLINOIS FED. AID PROJECT				

DATE	
BY	
FINAL SURVEY	SURVEYED
NOTE BOOK	PLOTTED
NO.	TEMPLATE
	AREAS CHECKED
	AREAS CHECKED

DATE	
BY	
ORIGINAL SURVEY	SURVEYED
NOTE BOOK	PLOTTED
NO.	TEMPLATE
	AREAS CHECKED
	AREAS CHECKED

MODEL: Definit
 FILE NAME: T:\0101\1343-03-24757-CADD\Highway\CADD_Sheets\74757-SHT-1-ASE-G110101.dgn



USER NAME =	skm	DESIGNED -	BLL	REVISED -	
ESCA PROJECT NO.	1343.03	DRAWN -	BLL/SKM/JMK	REVISED -	
PLOT SCALE =	20.0000' / in.	CHECKED -	SKM	REVISED -	
PLOT DATE =	11/6/2020	DATE -	11/20	REVISED -	

**STATE OF ILLINOIS
 DEPARTMENT OF TRANSPORTATION**

I-72 CROSS SECTIONS

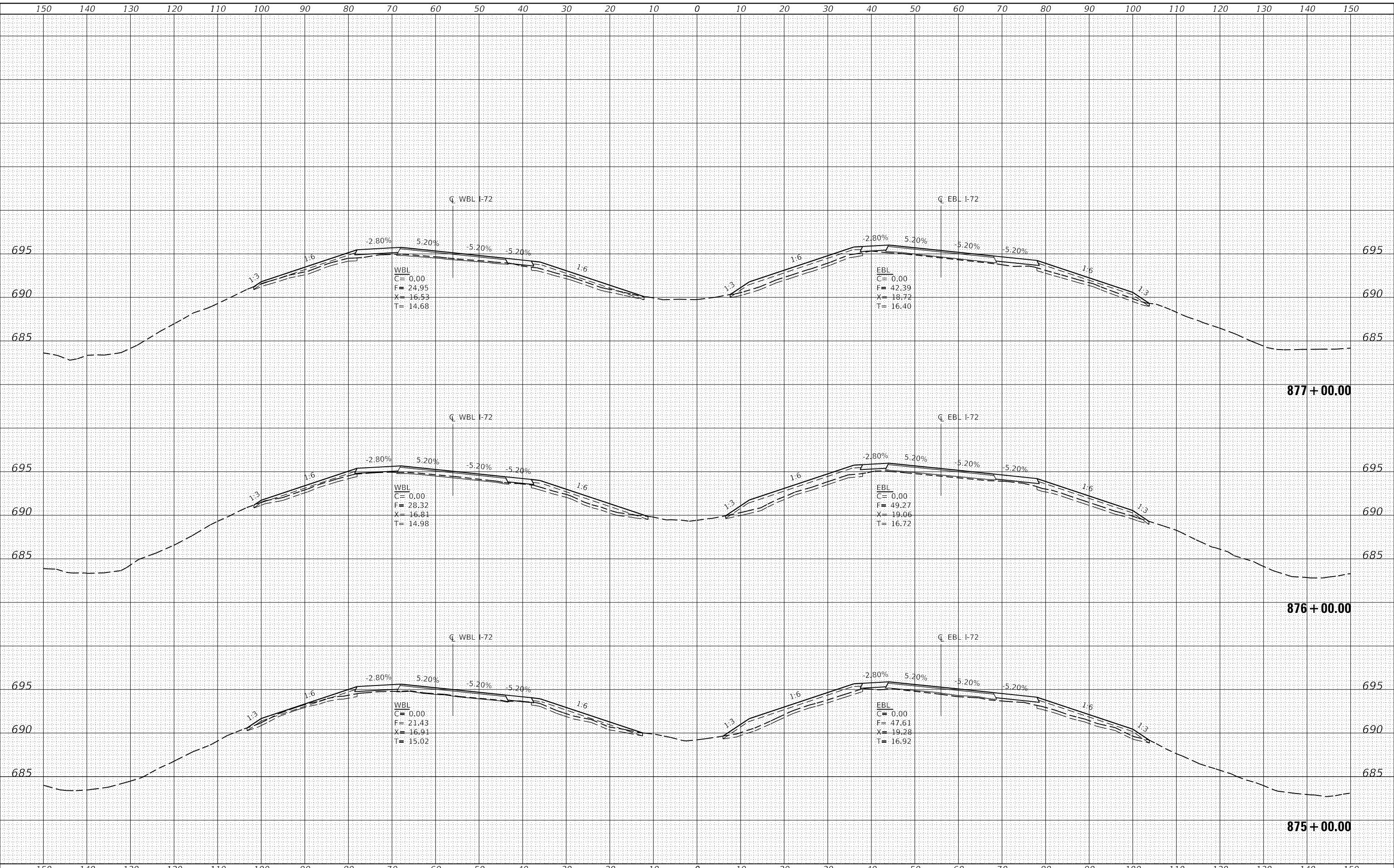
SCALE: AS SHOWN SHEET NO. 51 OF 63 SHEETS STA. 872+00.00 TO STA. 874+00.00

F.A.I. RTE.	SECTION	COUNTY	TOTAL SHEETS	SHEET NO.
72	(58,74-66)R	COUNTY	202	190
				CONTRACT NO. 74757
				ILLINOIS FED. AID PROJECT

DATE	
BY	
FINAL SURVEY	SURVEYED
NOTE BOOK	PLOTTED
NO.	TEMPLATE
	AREAS CHECKED

DATE	
BY	
ORIGINAL SURVEY	SURVEYED
NOTE BOOK	PLOTTED
NO.	TEMPLATE
	AREAS CHECKED

MODEL: Definit
 FILE NAME: T:\0101\1343-03-74757\CADD\Highway\CADD_Sheets\74757-SHT-1-58-CROSS-SECTION.dgn



USER NAME = skm
 ESCA PROJECT NO. 1343.03
 PLOT SCALE = 20.0000' / in.
 PLOT DATE = 10/15/2020

DESIGNED - BLL
 DRAWN - BLL/SKM/JMK
 CHECKED - SKM
 DATE - 09/20

REVISED -
 REVISED -
 REVISED -
 REVISED -

**STATE OF ILLINOIS
 DEPARTMENT OF TRANSPORTATION**

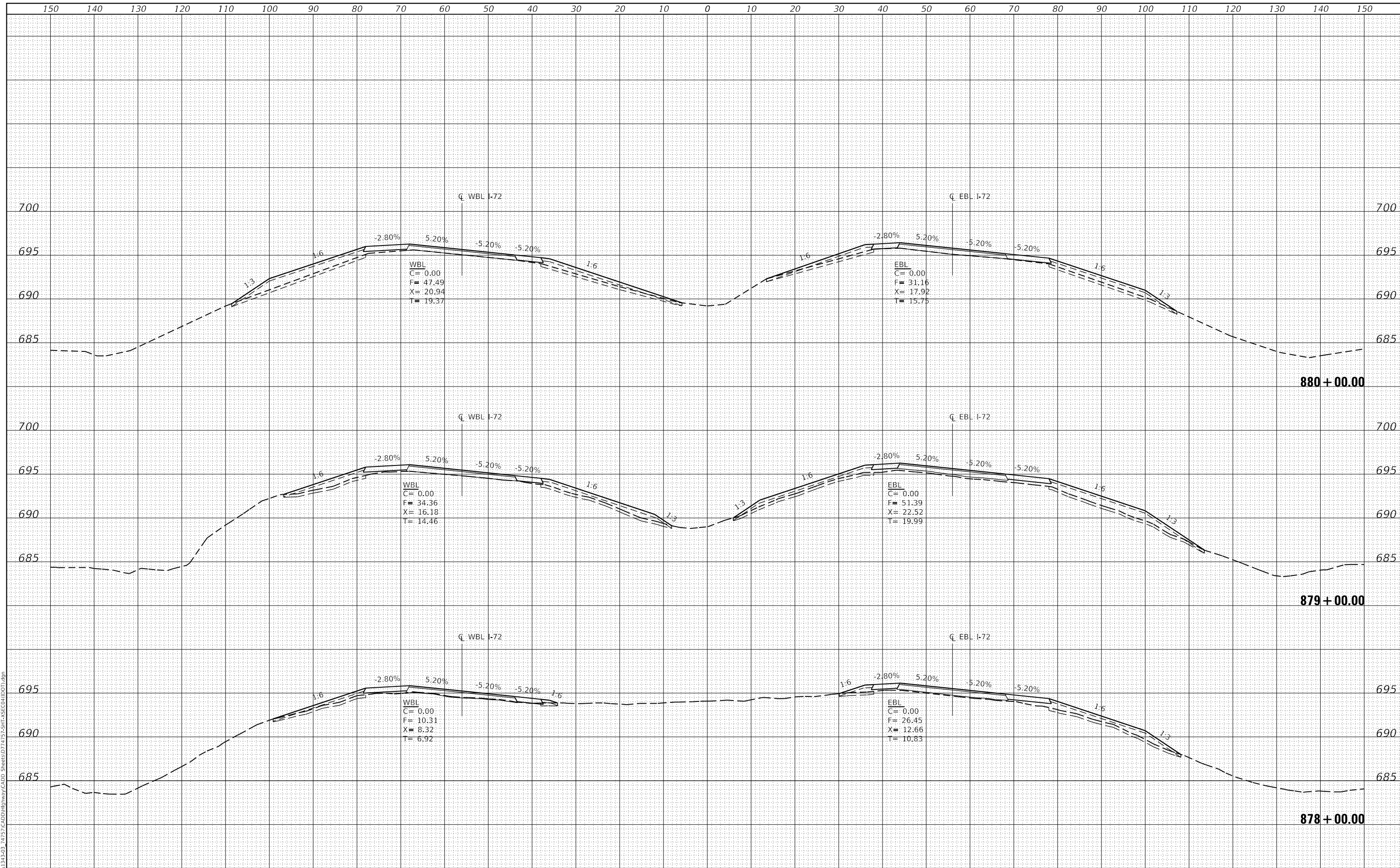
I-72 CROSS SECTIONS

SCALE: AS SHOWN SHEET NO. 52 OF 63 SHEETS STA. 875+00.00 TO STA. 877+00.00

F.A.I. RTE.	SECTION	COUNTY	TOTAL SHEETS	SHEET NO.
72	(58,74-66)R	COUNTY	202	191
CONTRACT NO. 74757				
ILLINOIS FED. AID PROJECT				

DATE	
BY	
SURVEYED	
PLOTTED	
TEMPLATE	
NOTE BOOK	
AREAS CHECKED	
NO.	

DATE	
BY	
SURVEYED	
PLOTTED	
TEMPLATE	
NOTE BOOK	
AREAS CHECKED	
NO.	



MODEL: Defaulr
 FILE NAME: T:\0101\1343-03-24\157\CADD\Highway\CADD_Sheets\DWG\157-SHT-1-55E-CROSS-SECTION.dgn



USER NAME = skm	DESIGNED - BLL	REVISED -
ESCA PROJECT NO. 1343.03	DRAWN - BLL/SKM/JMK	REVISED -
PLOT SCALE = 20.0000' / in.	CHECKED - SKM	REVISED -
PLOT DATE = 11/6/2020	DATE - 11/20	REVISED -

**STATE OF ILLINOIS
 DEPARTMENT OF TRANSPORTATION**

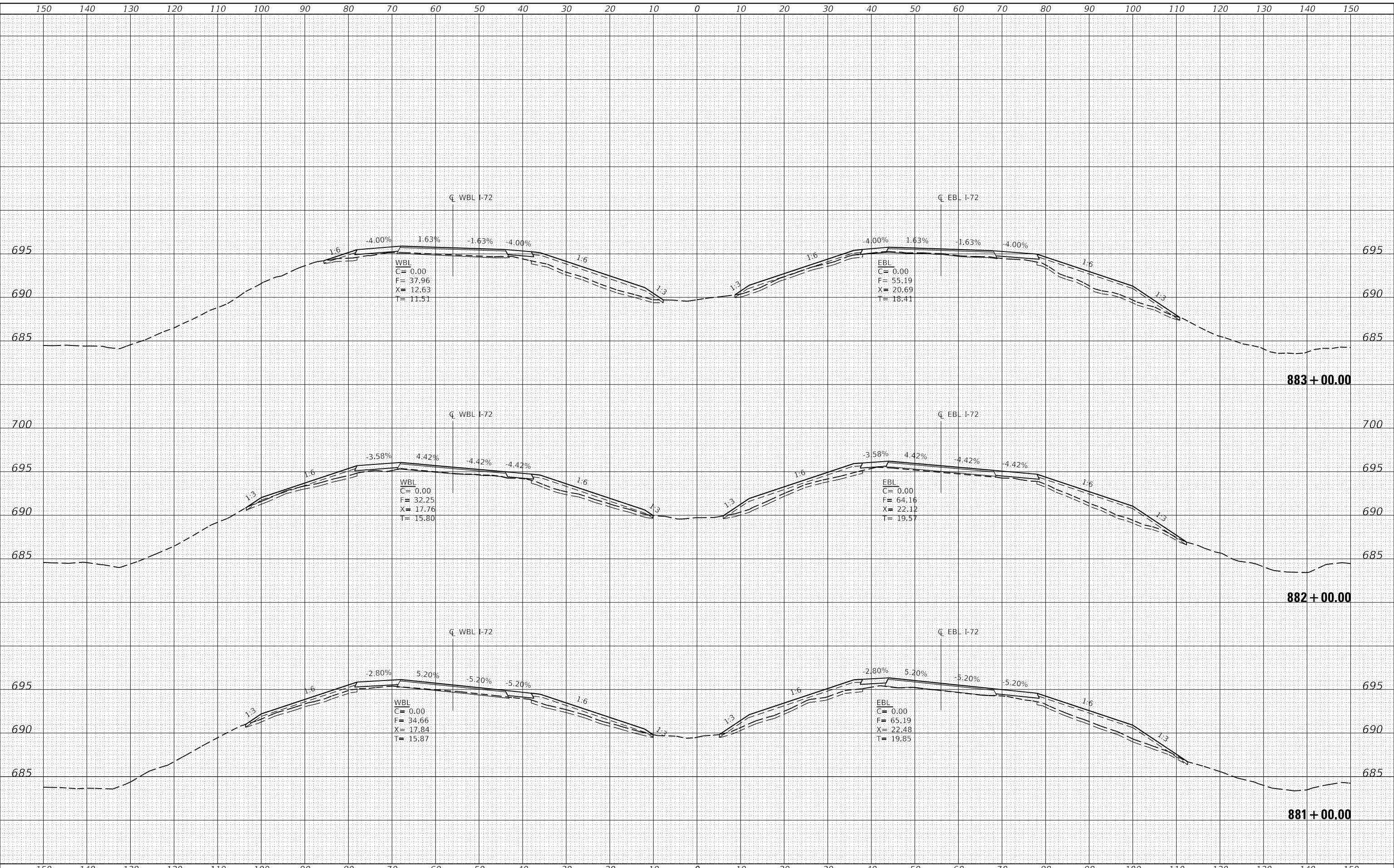
I-72 CROSS SECTIONS	
SCALE: AS SHOWN	SHEET NO. 53 OF 63 SHEETS
STA. 878+00.00	TO STA. 880+00.00

F.A.I. RTE.	SECTION	COUNTY	TOTAL SHEETS	SHEET NO.
72	(58,74-66)R	COUNTY	202	192
CONTRACT NO. 74757				
ILLINOIS FED. AID PROJECT				

DATE	
BY	
FINAL SURVEY	SURVEYED
NOTE BOOK	PLOTTED
NO.	TEMPLATE
	AREAS CHECKED

DATE	
BY	
ORIGINAL SURVEY	SURVEYED
NOTE BOOK	PLOTTED
NO.	TEMPLATE
	AREAS CHECKED

MODEL: Definit
 FILE NAME: T:\0101\1343-03-74757-CADD\Highway\CADD_Sheets\74757-SHT-1-58-CrossI1001.dgn



USER NAME = skm	DESIGNED - BLL	REVISED -
ESCA PROJECT NO. 1343.03	DRAWN - BLL/SKM/JMK	REVISED -
PLOT SCALE = 20.0000' / in.	CHECKED - SKM	REVISED -
PLOT DATE = 11/6/2020	DATE - 11/20	REVISED -

STATE OF ILLINOIS
 DEPARTMENT OF TRANSPORTATION

I-72 CROSS SECTIONS

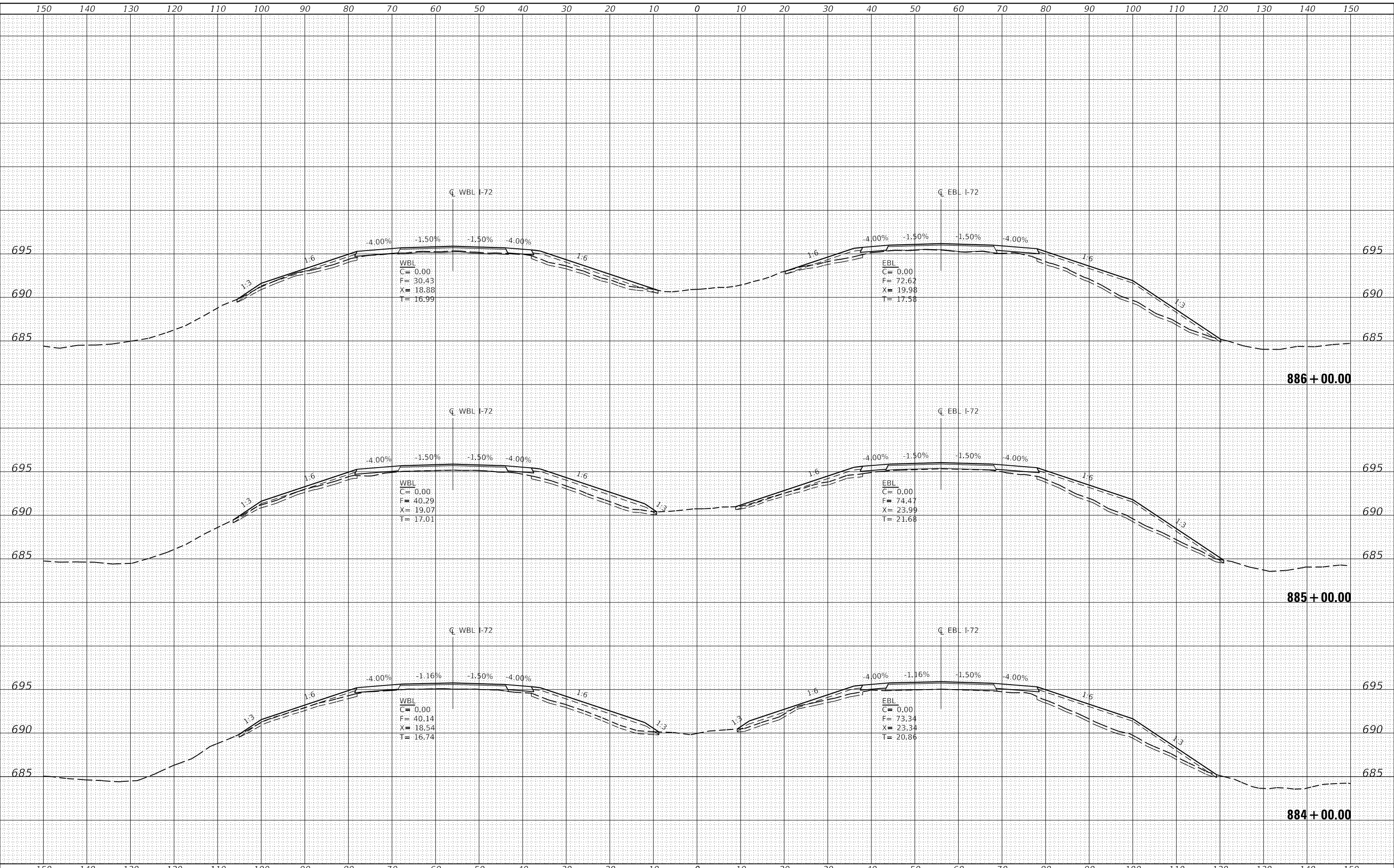
SCALE: AS SHOWN SHEET NO. 54 OF 63 SHEETS STA. 881+00.00 TO STA. 883+00.00

F.A.I. RTE.	SECTION	COUNTY	TOTAL SHEETS	SHEET NO.
72	(58,74-66)R	COUNTY	202	193
				CONTRACT NO. 74757
				ILLINOIS FED. AID PROJECT

DATE	
BY	
FINAL SURVEY	SURVEYED
NOTE BOOK	PLOTTED
NO.	TEMPLATE
	AREAS CHECKED

DATE	
BY	
ORIGINAL SURVEY	SURVEYED
NOTE BOOK	PLOTTED
NO.	TEMPLATE
	AREAS CHECKED

MODEL: Defaul
 FILE NAME: T:\0101\1343-03-24757\CADD\Highway\CADD_Sheets\74757-SHT-ASE-G110101.dgn



USER NAME = skm
 ESCA PROJECT NO. 1343.03
 PLOT SCALE = 20.0000' / in.
 PLOT DATE = 10/15/2020

DESIGNED - BLL
 DRAWN - BLL/SKM/JMK
 CHECKED - SKM
 DATE - 09/20

REVISED -
 REVISED -
 REVISED -
 REVISED -

STATE OF ILLINOIS
 DEPARTMENT OF TRANSPORTATION

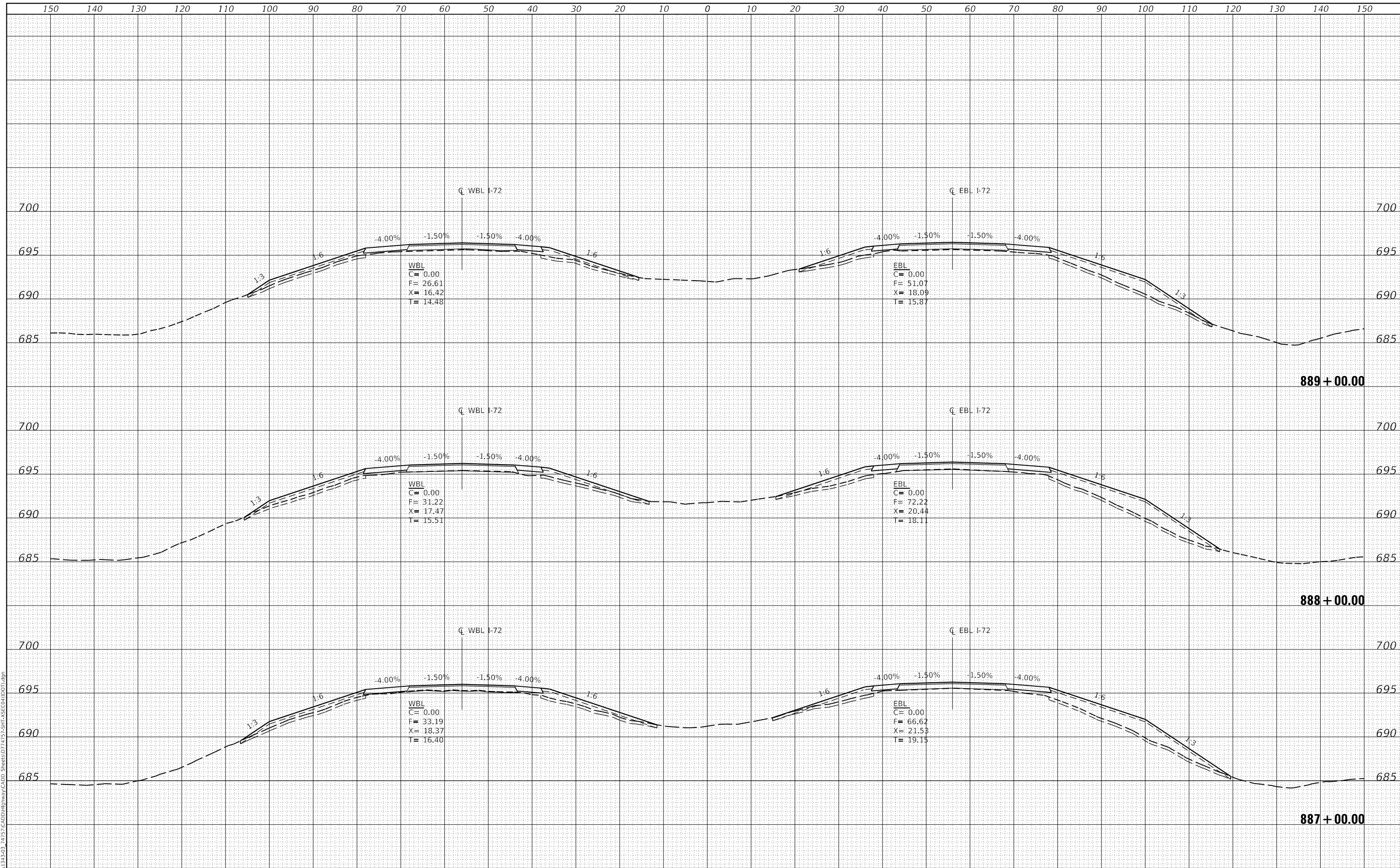
I-72 CROSS SECTIONS

SCALE: AS SHOWN SHEET NO. 55 OF 63 SHEETS STA. 884+00.00 TO STA. 886+00.00

F.A.I. RTE.	SECTION	COUNTY	TOTAL SHEETS	SHEET NO.
72	(58,74-66)R	COUNTY	202	194
CONTRACT NO. 74757				
ILLINOIS FED. AID PROJECT				

DATE	
BY	
FINAL SURVEY	SURVEYED
NOTE BOOK	PLOTTED
NO.	TEMPLATE
	AREAS CHECKED
	AREAS CHECKED

DATE	
BY	
ORIGINAL SURVEY	SURVEYED
NOTE BOOK	PLOTTED
NO.	TEMPLATE
	AREAS CHECKED
	AREAS CHECKED



MODEL: Definit
 FILE NAME: T:\DOT\1343-03-74757\CADD\Highway\CADD_Sheets\DWG\74757-SHT-ASE-GI\DOT.dgn



USER NAME = skm
 ESCA PROJECT NO. 1343.03
 PLOT SCALE = 20.0000' / in.
 PLOT DATE = 10/15/2020

DESIGNED - BLL
 DRAWN - BLL/SKM/JMK
 CHECKED - SKM
 DATE - 09/20

REVISED -
 REVISED -
 REVISED -
 REVISED -

**STATE OF ILLINOIS
 DEPARTMENT OF TRANSPORTATION**

I-72 CROSS SECTIONS

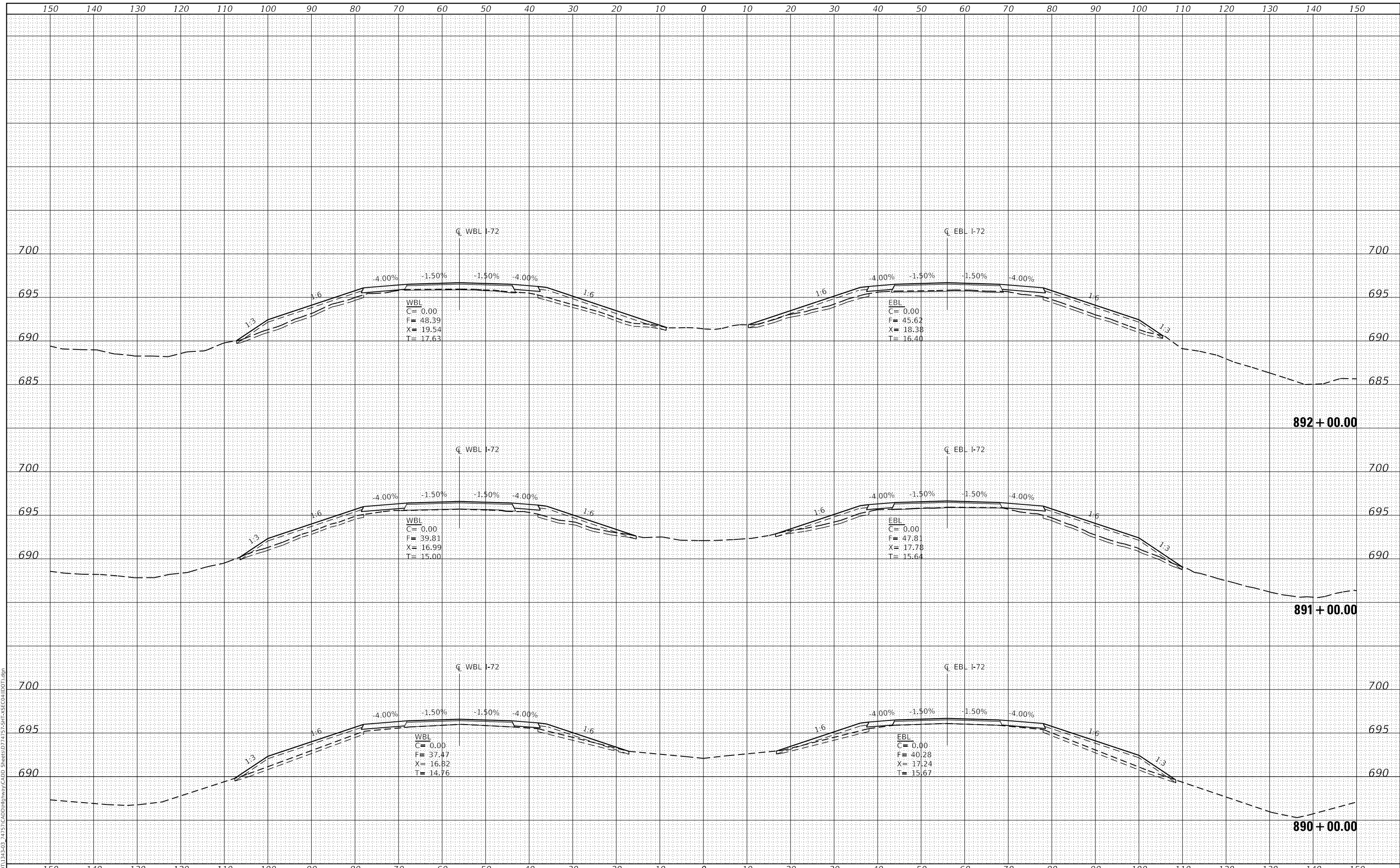
SCALE: AS SHOWN SHEET NO. 56 OF 63 SHEETS STA. 887+00.00 TO STA. 889+00.00

F.A.I. RTE.	SECTION	COUNTY	TOTAL SHEETS	SHEET NO.
72	(58,74-66)R	COUNTY	202	195
CONTRACT NO. 74757				
ILLINOIS FED. AID PROJECT				

FINAL SURVEY	SURVEYED	DATE
NOTE BOOK	PLOTTED	BY
NO.	TEMPLATE	
	AREAS CHECKED	
	AREAS CHECKED	

ORIGINAL SURVEY	SURVEYED	DATE
NOTE BOOK	PLOTTED	BY
NO.	TEMPLATE	
	AREAS CHECKED	
	AREAS CHECKED	

MODEL: Definit
 FILE NAME: T:\0101\1343-03-24\157-CADD\Highway\CADD_Sheets\74757-SHT-45E-CROSS-SECTION.DGN



USER NAME = skm	DESIGNED - BLL	REVISED -
ESCA PROJECT NO. 1343.03	DRAWN - BLL/SKM/JMK	REVISED -
PLOT SCALE = 20.0000' / in.	CHECKED - SKM	REVISED -
PLOT DATE = 10/15/2020	DATE - 09/20	REVISED -

**STATE OF ILLINOIS
DEPARTMENT OF TRANSPORTATION**

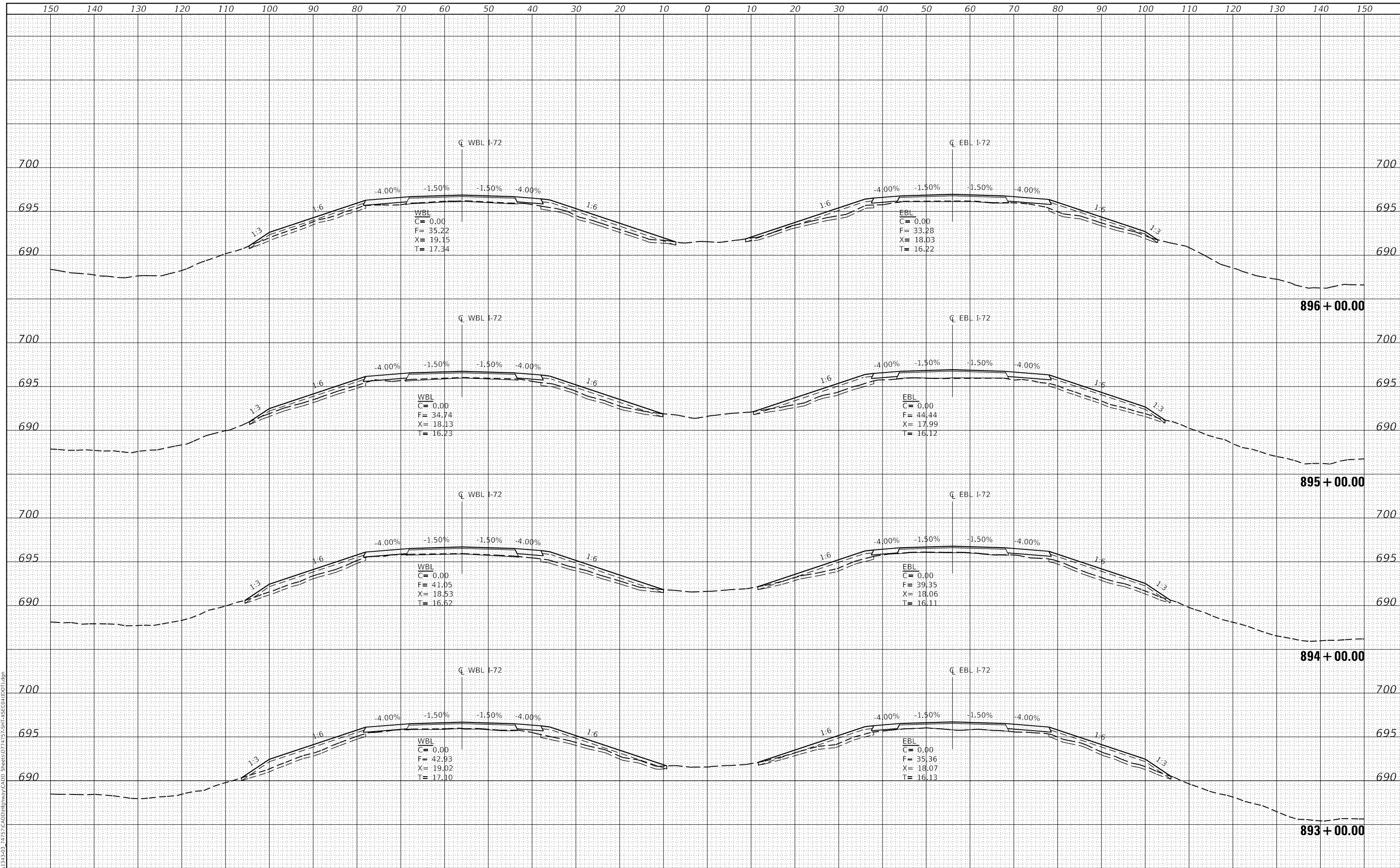
I-72 CROSS SECTIONS

SCALE: AS SHOWN SHEET NO. 57 OF 63 SHEETS STA. 890+00.00 TO STA. 892+00.00

F.A.I. RTE.	SECTION	COUNTY	TOTAL SHEETS	SHEET NO.
72	(58,74-66)R	COUNTY	202	196
CONTRACT NO. 74757				
ILLINOIS FED. AID PROJECT				

DATE	
BY	
FINAL SURVEY	SURVEYED
NOTE BOOK	PLOTTED
NO.	TEMPLATE
	AREAS CHECKED
	AREAS CHECKED

DATE	
BY	
ORIGINAL SURVEY	SURVEYED
NOTE BOOK	PLOTTED
NO.	TEMPLATE
	AREAS CHECKED
	AREAS CHECKED



MODEL: Definit
FILE NAME: T:\0101\1343-03-24\157\CADD\Highway\CADD_Sheets\DWG\157-SHT-1-58-CROSS-SECTION.dwg



USER NAME = skm
ESCA PROJECT NO. 1343.03
PLOT SCALE = 20.0000' / in.
PLOT DATE = 10/15/2020

DESIGNED - BLL
DRAWN - BLL/SKM/JMK
CHECKED - SKM
DATE - 09/20

REVISED -
REVISED -
REVISED -
REVISED -

STATE OF ILLINOIS
DEPARTMENT OF TRANSPORTATION

I-72 CROSS SECTIONS

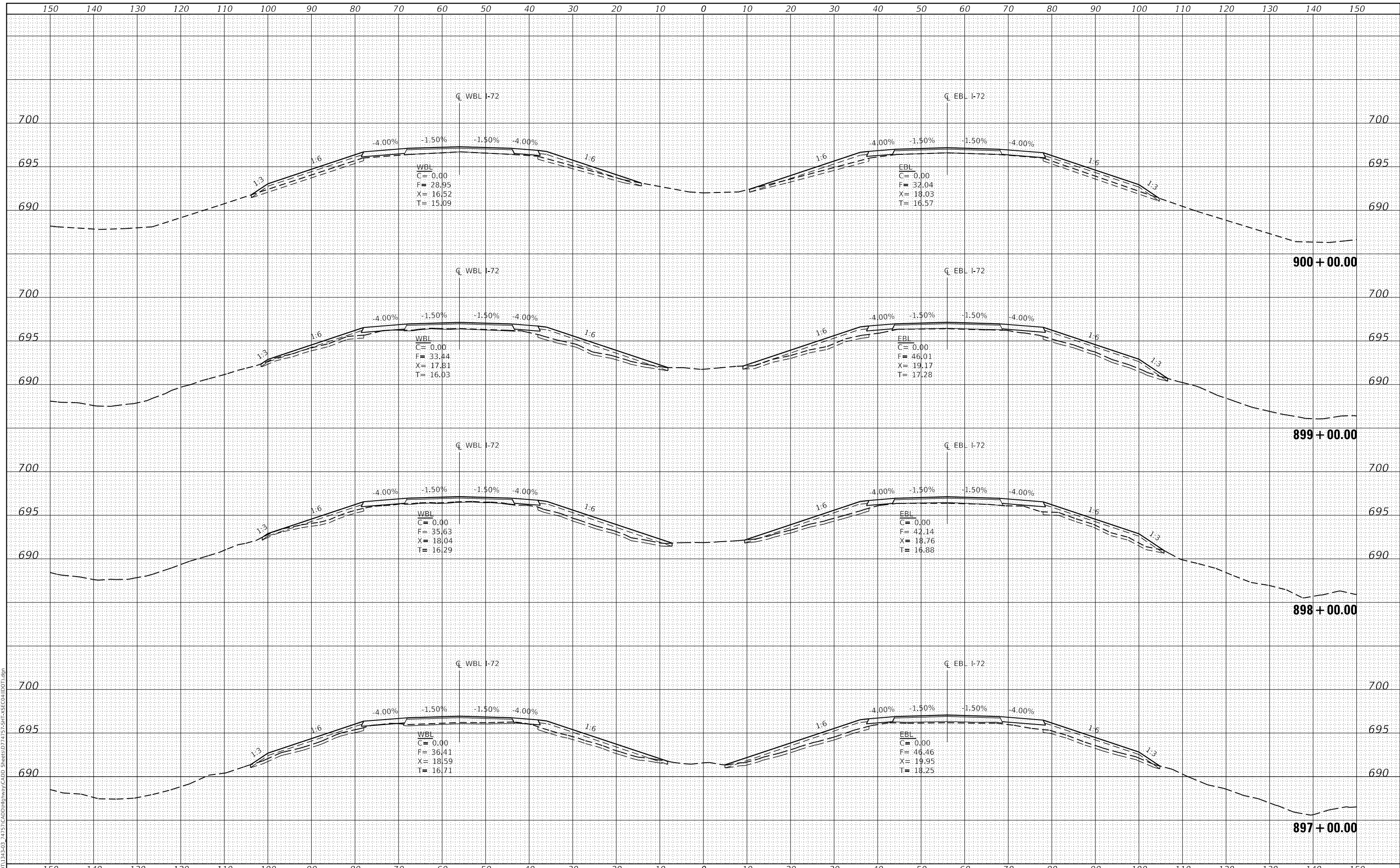
SCALE: AS SHOWN SHEET NO. 58 OF 63 SHEETS STA. 893+00.00 TO STA. 896+00.00

F.A.I. RTE.	SECTION	COUNTY	TOTAL SHEETS	SHEET NO.
72	(58,74-66)R	COUNTY	202	197
CONTRACT NO. 74757				
ILLINOIS FED. AID PROJECT				

DATE	
BY	
FINAL SURVEY	SURVEYED
NOTE BOOK	PLOTTED
NO.	TEMPLATE
	AREAS
	CHECKED

DATE	
BY	
ORIGINAL SURVEY	SURVEYED
NOTE BOOK	PLOTTED
NO.	TEMPLATE
	AREAS
	CHECKED

MODEL: Definit
 FILE NAME: T:\0101\1343-03-74757\CADD\Highway\CADD_Sheets\DWG\74757-SHT-1-55-CROSS-SECTION.dgn



USER NAME = skm
 ESCA PROJECT NO. 1343.03
 PLOT SCALE = 20.0000' / in.
 PLOT DATE = 10/15/2020

DESIGNED - BLL
 DRAWN - BLL/SKM/JMK
 CHECKED - SKM
 DATE - 09/20

REVISED -
 REVISED -
 REVISED -
 REVISED -

STATE OF ILLINOIS
 DEPARTMENT OF TRANSPORTATION

I-72 CROSS SECTIONS

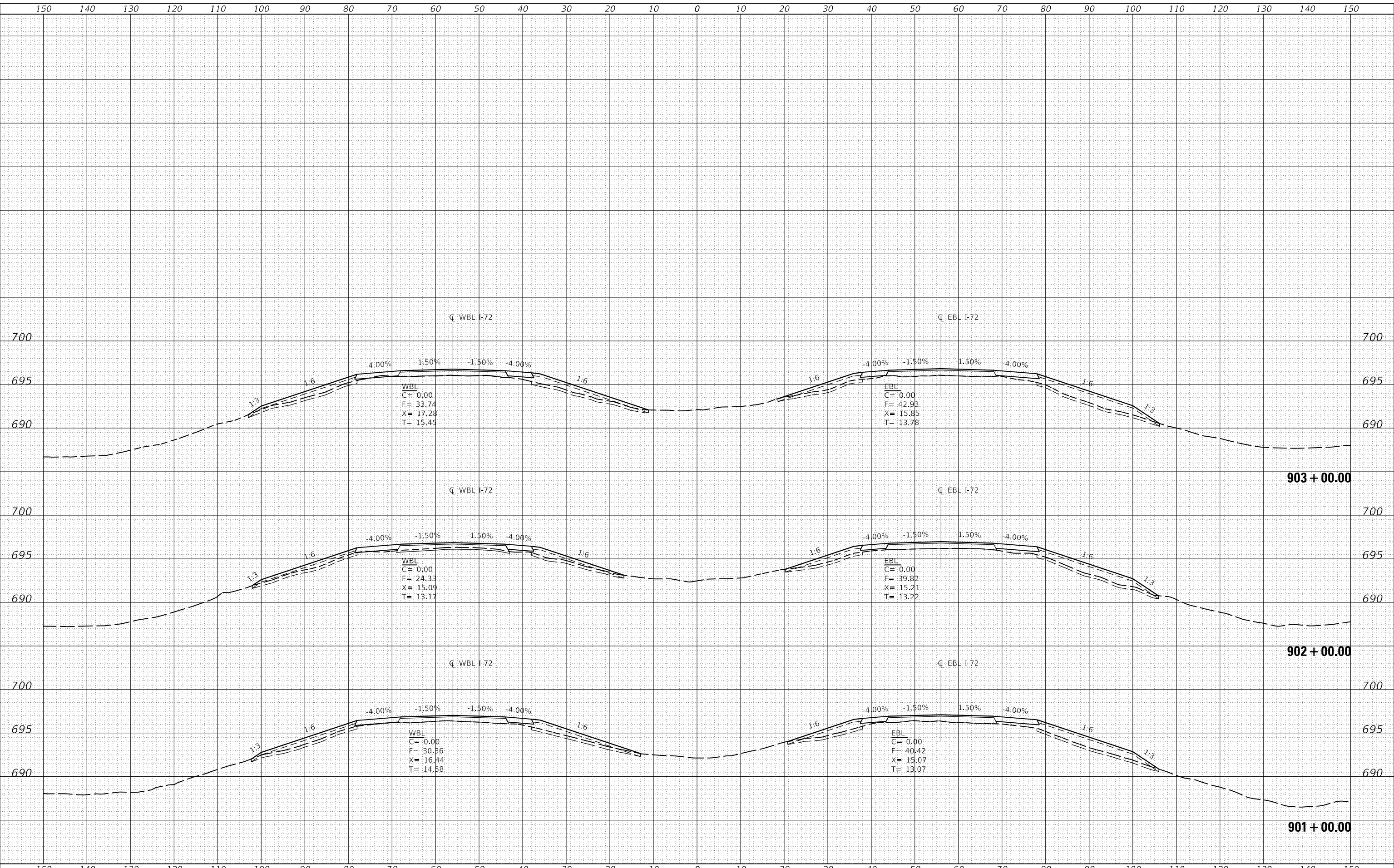
SCALE: AS SHOWN SHEET NO. 59 OF 63 SHEETS STA. 897+00.00 TO STA. 900+00.00

F.A.I. RTE.	SECTION	COUNTY	TOTAL SHEETS	SHEET NO.
72	(58,74-66)R	COUNTY	202	198
CONTRACT NO. 74757				
ILLINOIS FED. AID PROJECT				

DATE	
BY	
FINAL SURVEY	SURVEYED
NOTE BOOK	PLOTTED
NO.	TEMPLATE
	AREAS CHECKED
	AREAS CHECKED

DATE	
BY	
ORIGINAL SURVEY	SURVEYED
NOTE BOOK	PLOTTED
NO.	TEMPLATE
	AREAS CHECKED
	AREAS CHECKED

MODEL: Definit
 FILE NAME: T:\0101\1343-03-24\257\CADD\Highway\CADD_Sheets\74757-SHT-I-72-ASE-G111001.dgn



USER NAME	= skm
ESCA PROJECT NO.	1343.03
PLOT SCALE	= 20.0000' / in.
PLOT DATE	= 10/15/2020

DESIGNED	-	BLL	REVISED	-
DRAWN	-	BLL/SKM/JMK	REVISED	-
CHECKED	-	SKM	REVISED	-
DATE	-	09/20	REVISED	-

**STATE OF ILLINOIS
 DEPARTMENT OF TRANSPORTATION**

I-72 CROSS SECTIONS

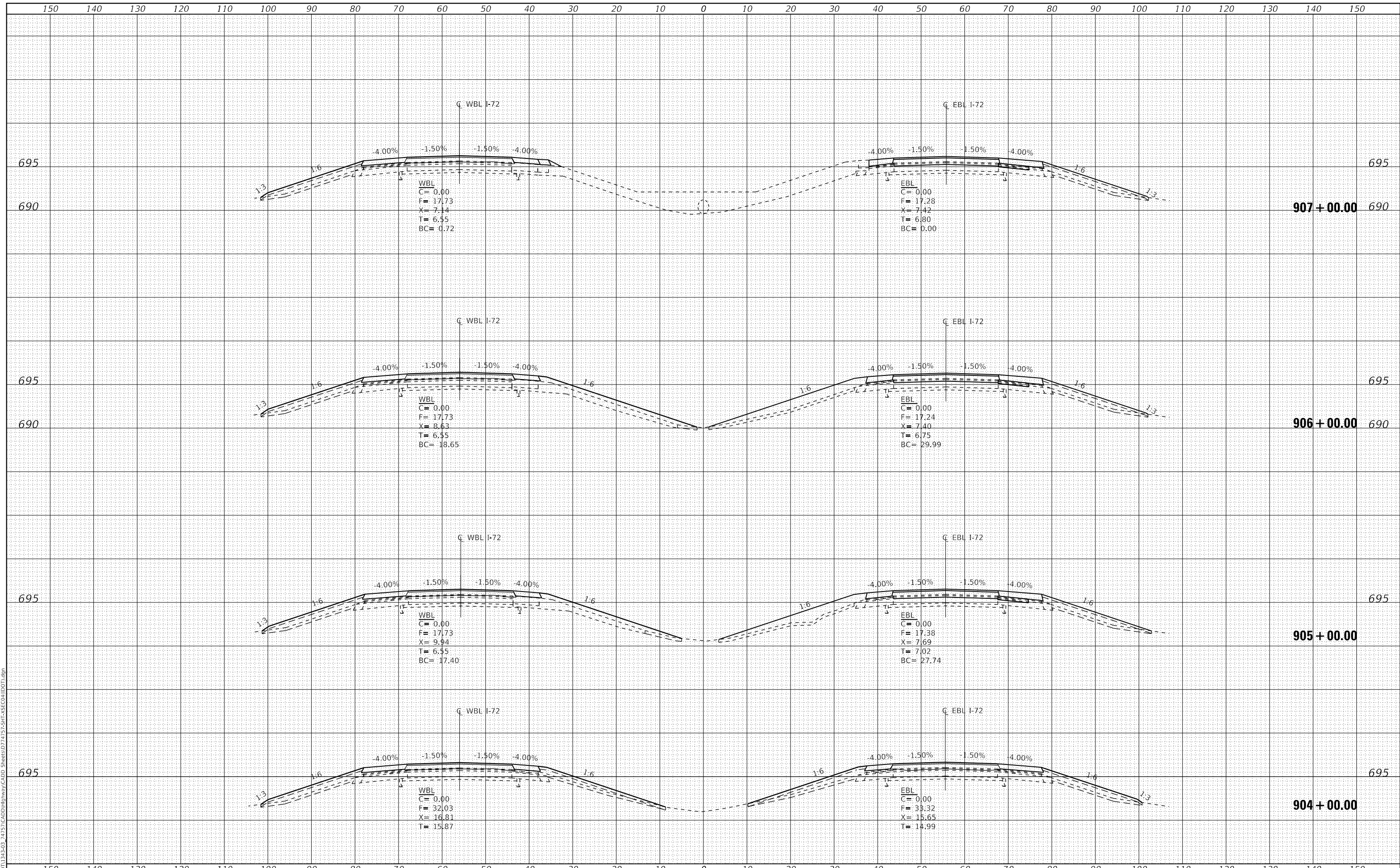
SCALE: AS SHOWN SHEET NO. 60 OF 63 SHEETS STA. 901+00.00 TO STA. 903+00.00

F.A.I. RTE.	SECTION	COUNTY	TOTAL SHEETS	SHEET NO.
72	(58,74-66)R	COUNTY	202	199
				CONTRACT NO. 74757
				ILLINOIS FED. AID PROJECT

DATE	
BY	
SURVEYED	
PLOTTED	
TEMPLATE	
AREAS	
CHECKED	
FINAL SURVEY	
NOTE BOOK	
NO.	

DATE	
BY	
SURVEYED	
PLOTTED	
TEMPLATE	
AREAS	
CHECKED	
ORIGINAL SURVEY	
NOTE BOOK	
NO.	

MODEL: Definit
 FILE NAME: T:\DOT\1343-03-74757-CADD\Highway\CADD Sheets\DWG\74757-SHT-45E-CROSS1.DWG



USER NAME = skm
 ESCA PROJECT NO. 1343.03
 PLOT SCALE = 20.0000' / in.
 PLOT DATE = 10/15/2020

DESIGNED - BLL
 DRAWN - BLL/SKM/JMK
 CHECKED - SKM
 DATE - 09/20

REVISED -
 REVISED -
 REVISED -
 REVISED -

STATE OF ILLINOIS
 DEPARTMENT OF TRANSPORTATION

I-72 CROSS SECTIONS

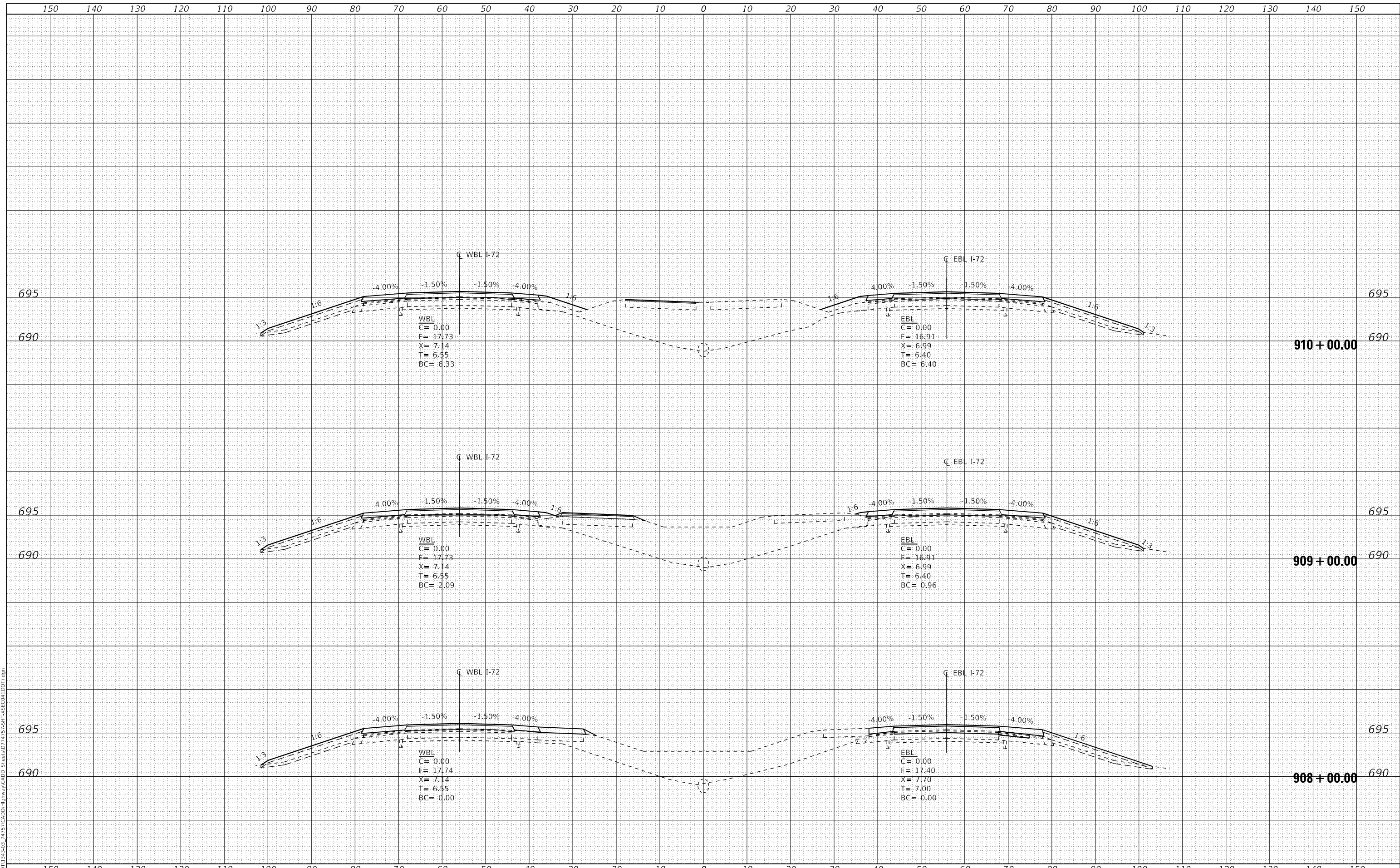
SCALE: AS SHOWN SHEET NO. 61 OF 63 SHEETS STA. 904+00.00 TO STA. 907+00.00

F.A.I. RTE.	SECTION	COUNTY	TOTAL SHEETS	SHEET NO.
72	(58,74-66)R	COUNTY	202	200
CONTRACT NO. 74757				
ILLINOIS FED. AID PROJECT				

DATE	
BY	
SURVEYED	
PLOTTED	
TEMPLATE	
NOTE BOOK	
AREAS CHECKED	

DATE	
BY	
SURVEYED	
PLOTTED	
TEMPLATE	
NOTE BOOK	
AREAS CHECKED	

MODEL: Definit
 FILE NAME: T:\0101\343-03-74757\CADD\Highway\CADD_Sheets\74757-SHT-45E-CROSS-SECTION.dgn



USER NAME = skm	DESIGNED - BLL	REVISED -
ESCA PROJECT NO. 1343.03	DRAWN - BLL/SKM/JMK	REVISED -
PLOT SCALE = 20.0000' / in.	CHECKED - SKM	REVISED -
PLOT DATE = 11/6/2020	DATE - 11/20	REVISED -

**STATE OF ILLINOIS
 DEPARTMENT OF TRANSPORTATION**

I-72 CROSS SECTIONS

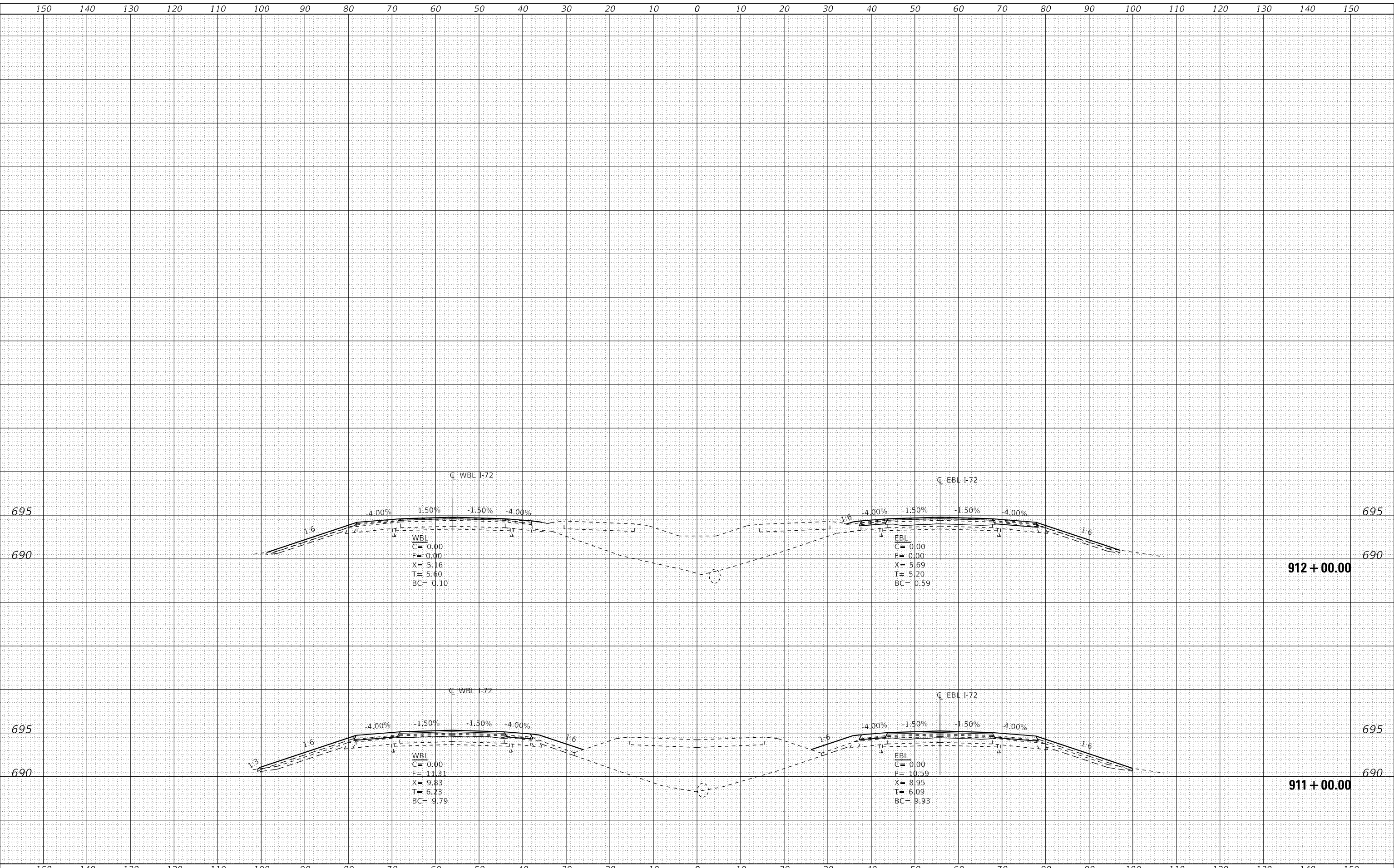
SCALE: AS SHOWN SHEET NO. 62 OF 63 SHEETS STA. 908+00.00 TO STA. 910+00.00

F.A.I. RTE.	SECTION	COUNTY	TOTAL SHEETS	SHEET NO.
72	(58,74-66)R	COUNTY	202	201
CONTRACT NO. 74757				
ILLINOIS FED. AID PROJECT				

FINAL SURVEY NO.	SURVEYED	DATE
NOTE BOOK	PLOTTED	BY
NO.	TEMPLATE	
	AREAS CHECKED	
	AREAS CHECKED	

ORIGINAL SURVEY NO.	SURVEYED	DATE
NOTE BOOK	PLOTTED	BY
NO.	TEMPLATE	
	AREAS CHECKED	
	AREAS CHECKED	

MODEL: Default
 FILE NAME: T:\0101\1343-03-24757\CADD\Highway\CADD_Sheets\DWG\74757-SHT-ASE-GH11007.dgn



USER NAME = skm
 ESCA PROJECT NO. 1343.03
 PLOT SCALE = 20.0000' / in.
 PLOT DATE = 10/15/2020

DESIGNED - BLL
 DRAWN - BLL/SKM/JMK
 CHECKED - SKM
 DATE - 09/20

REVISED -
 REVISED -
 REVISED -
 REVISED -

STATE OF ILLINOIS
 DEPARTMENT OF TRANSPORTATION

I-72 CROSS SECTIONS

SCALE: AS SHOWN SHEET NO. 63 OF 63 SHEETS STA. 911+00.00 TO STA. 912+00.00

F.A.I. RTE.	SECTION	COUNTY	TOTAL SHEETS	SHEET NO.
72	(58,74-66)R	COUNTY	202	202
CONTRACT NO. 74757				
ILLINOIS FED. AID PROJECT				

