

60E52

F.A.P. RTE.	SECTION	COUNTY	TOTAL SHEETS	SHEET NO.
876	9Y-RS-7	WILL	100	1

+ 2  
102

STATE OF ILLINOIS  
DEPARTMENT OF TRANSPORTATION  
DIVISION OF HIGHWAYS

**PROPOSED  
HIGHWAY PLANS**

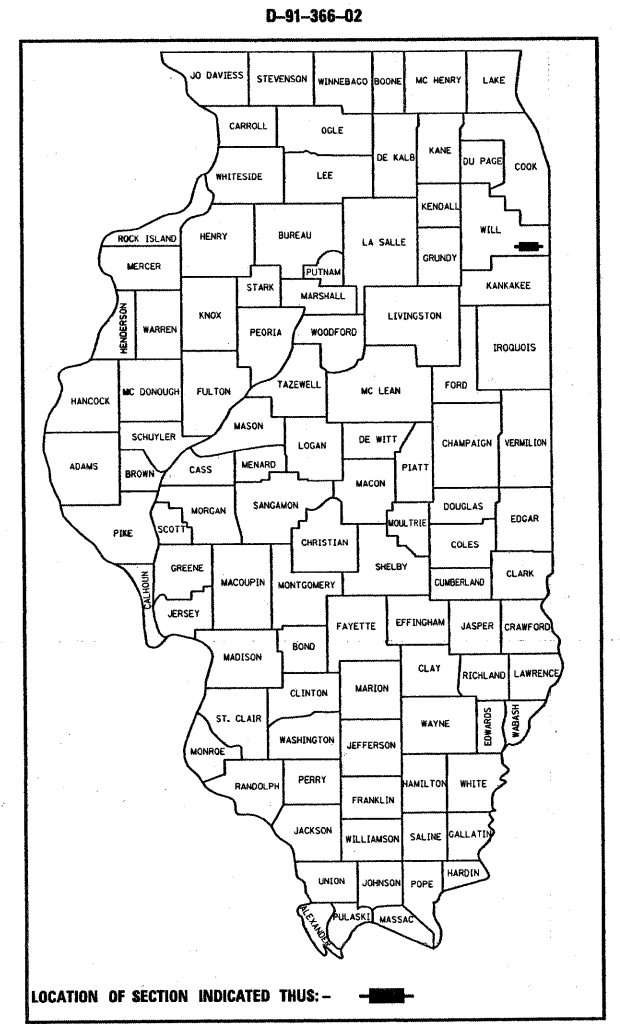
FAP 876 (IL ROUTE 1)  
ELMSCOURT LANE TO N. OF GOODENOW ROAD  
SECTION: 9Y-RS-7  
RESURFACING, REALIGNMENT  
WILL COUNTY  
C-91-432-08

PROJ. NO: F-0876(075)

FOR INDEX OF SHEETS, SEE SHEET NO. 2

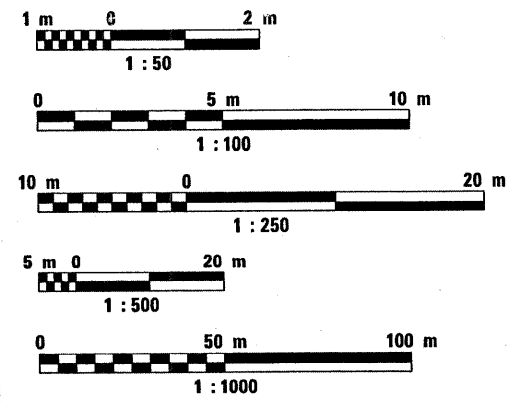
IMPROVEMENT IS LOCATED IN THE VILLAGE OF CRETE.

METRIC PROJECT



LOCATION OF SECTION INDICATED THIS: - [Symbol]

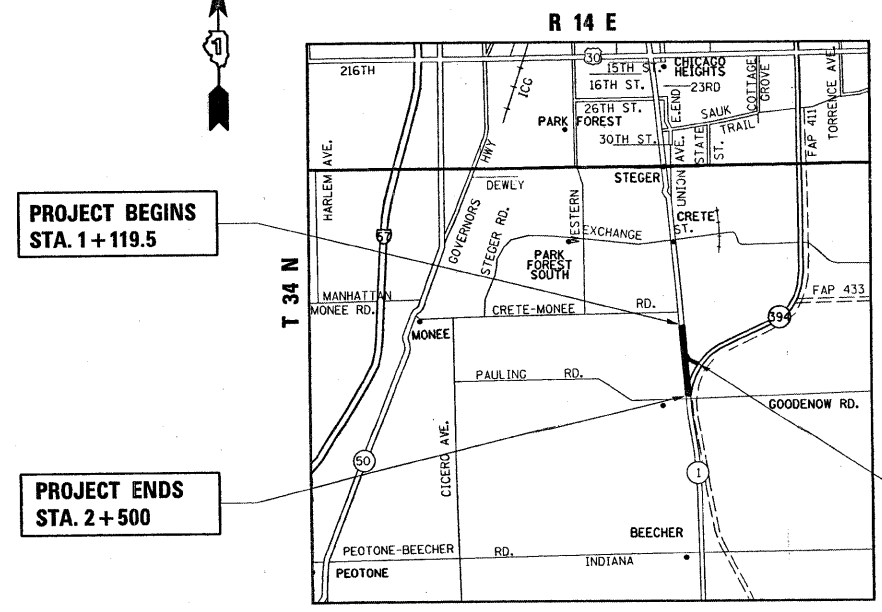
METRIC RATIOS



FULL SIZE PLANS HAVE BEEN PREPARED USING STANDARD ENGINEERING SCALES. REDUCED SIZED PLANS WILL NOT CONFORM TO STANDARD SCALES. IN MAKING MEASUREMENTS ON REDUCED PLANS, THE ABOVE SCALES MAY BE USED.

J.U.L.I.E.  
JOINT UTILITY LOCATION INFORMATION FOR EXCAVATION  
1-800-892-0123

CONTRACT NO. 60E52



TRAFFIC DATA

POSTED SPEED LIMITS:  
IL. ROUTE 1 - 45 MPH  
2005 ADT: 5,600 VPH (IL. ROUTE 1)

PROJECT ENDS STA. 1+950

GROSS LENGTH OF PROJECT = 1781 METER = 1.78 KM  
NET LENGTH OF PROJECT = 1781 METER = 1.78 KM

STATE OF ILLINOIS  
DEPARTMENT OF TRANSPORTATION  
DIVISION OF HIGHWAYS

SUBMITTED August 29, 2008

*Diana M. O'Keefe* DISTRICT ENGINEER

October 3, 2008  
*Eric E. Harn* ENGINEER OF DESIGN AND ENVIRONMENT

October 3, 2008  
*Christine M. Reed* DIRECTOR, DIVISION OF HIGHWAYS

PRINTED BY THE AUTHORITY  
OF THE STATE OF ILLINOIS

DISTRICT ONE DESIGN PLAN PREPARATION ENGINEER:  
KEN ENG (847) 705-4247