

F.A.L. RTE.	SECTION	COUNTY	TOTAL SHEETS	SHEET NO.
076	91-25-7	WILL	100	60

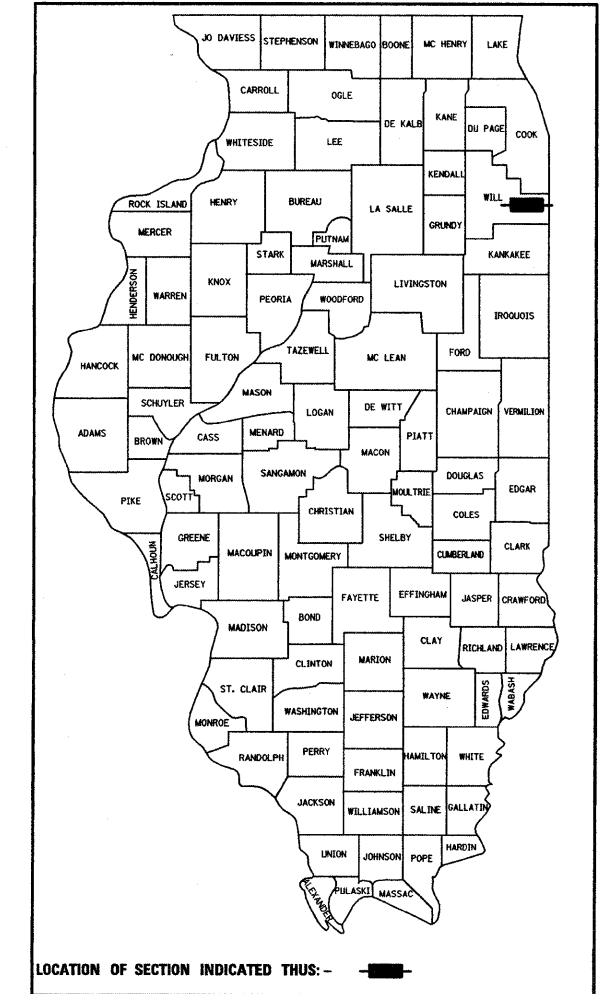
SHEET INDEX

- SHEET 2 STATION 59+900 TO 60+250
- SHEET 3 STATION 60+250 TO 60+430
- SHEET 4 STATION 60+430 TO 60+600
- SHEET 5 STATION 60+600 TO 61+300
- SHEET 6 STATION 61+300 TO 62+000
- SHEET 7 STATION 62+000 TO 62+700
- SHEET 8 STATION 0+900 TO 1+600
- SHEET 9 STATION 1+600 TO 1+850
- SHEET 10 STATION 1+850 TO 2+530
- SHEET 11 STATION 2+530 TO 2+650
- SHEET 12 STATION 3+700 TO 3+930
- SHEET 13 STATION 4+050 TO 4+200
- SHEET 14 STATION 4+200 TO 4+350
- SHEET 15 STATION 4+350 TO 4+444
- SHEET 16 COORDINATE TABLES
- SHEET 17 COORDINATE TABLES
- SHEET 18 COORDINATE TABLES
- SHEET 19 COORDINATE TABLES
- SHEET 20 COORDINATE TABLES

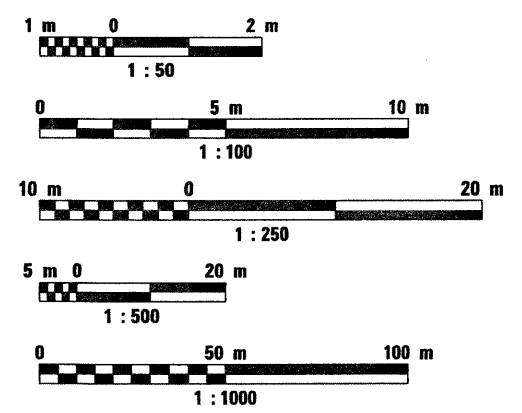
STATE OF ILLINOIS
DEPARTMENT OF TRANSPORTATION
DIVISION OF HIGHWAYS

SUE INVESTIGATION OF UNDERGROUND UTILITIES

**ROUTE: IL 394 /IL 1 /
GOODENOW ROAD
WILL COUNTY
JOB NO. R-91-104-07
PTB #143-004**



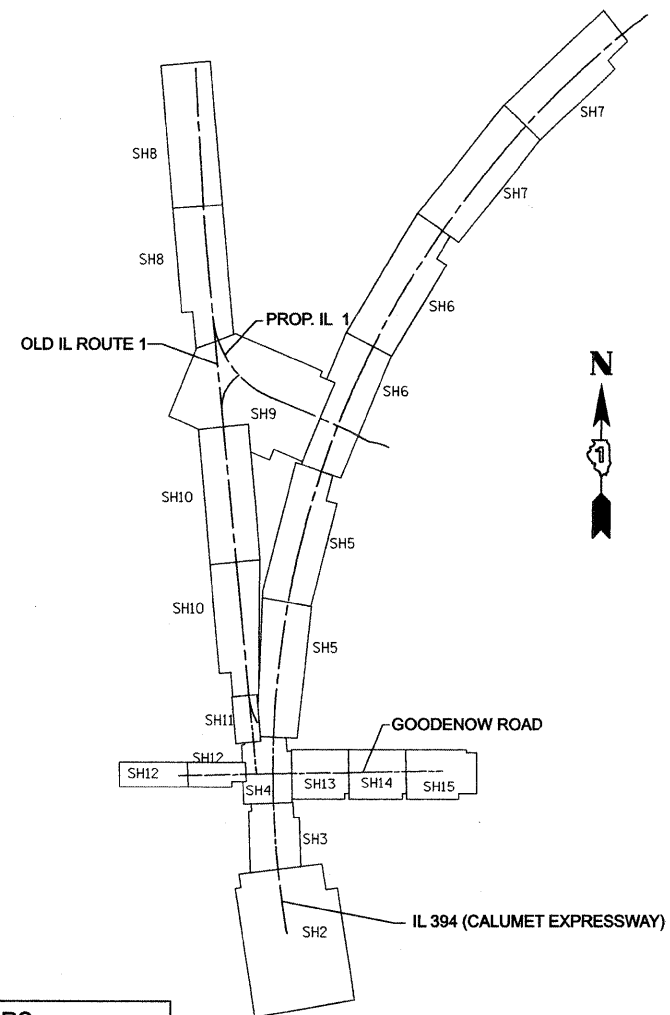
METRIC RATIOS



FULL SIZE PLANS HAVE BEEN PREPARED USING STANDARD ENGINEERING SCALES. REDUCED SIZED PLANS WILL NOT CONFORM TO STANDARD SCALES. IN MAKING MEASUREMENTS ON REDUCED PLANS, THE ABOVE SCALES MAY BE USED.

J.U.L.I.E.
JOINT UTILITY LOCATION INFORMATION FOR EXCAVATION
1-800-892-0123

CONTRACT NO.



STATE OF ILLINOIS
DEPARTMENT OF TRANSPORTATION
DIVISION OF HIGHWAYS

SUBMITTED _____ 20____

DISTRICT ENGINEER

_____ 20____

ENGINEER OF DESIGN AND ENVIRONMENT

_____ 20____

DIRECTOR, DIVISION OF HIGHWAYS

**PRINTED BY THE AUTHORITY
OF THE STATE OF ILLINOIS**

AMERICAN

SURVEYING & ENGINEERING, P.C.

SURVEYORS • ENGINEERS
GEODESISTS • MAPPING SCIENTISTS

Dixon: 815-288-6231 / Fax 815-288-6277 Detroit: 248-465-9634 / Fax 248-465-9635
Chicago: 773-444-0800 / Fax 773-444-0808 Aurora: 603-897-4105 / Fax 630-897-4121
Illinois Professional Design Firm No. 184-003192