

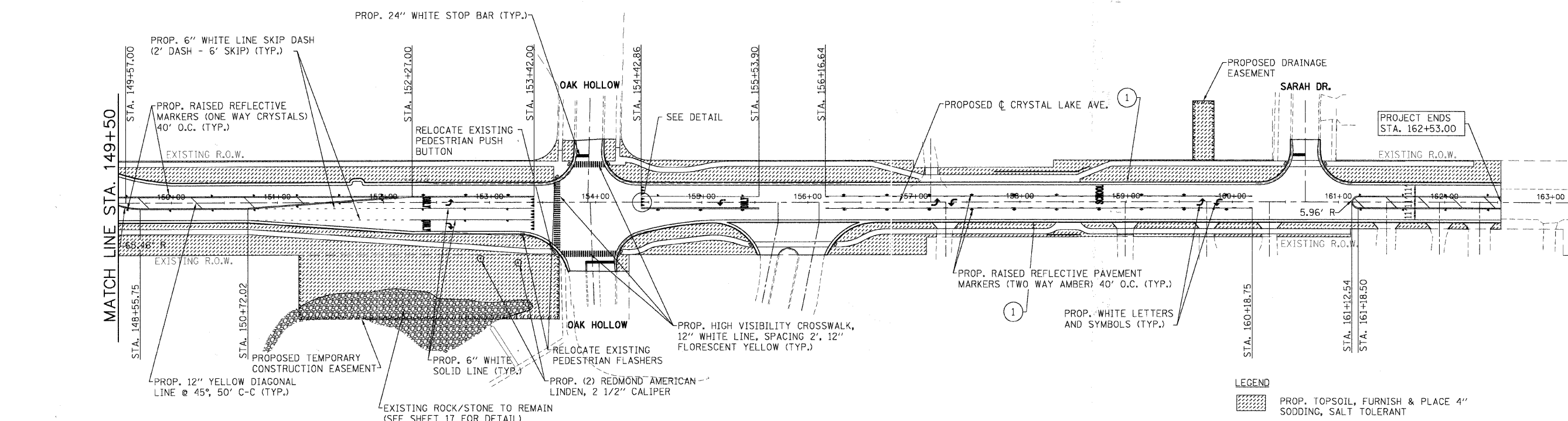
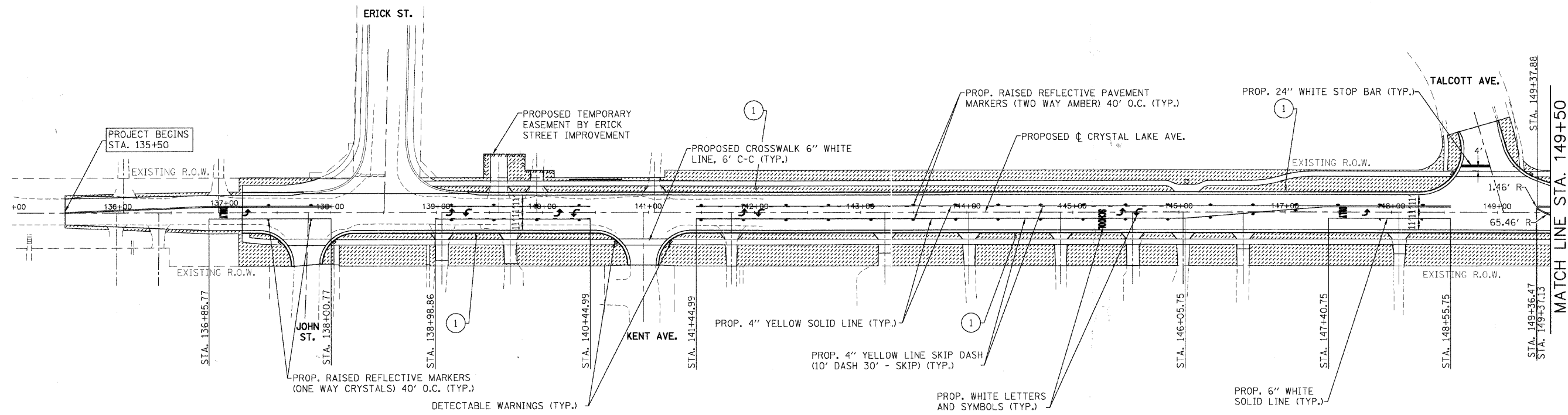
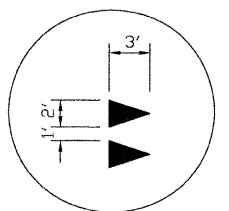


F.A.U. RTE.	SECTION	COUNTY	TOTAL SHEETS	SHEET NO.
116	06-00104-C2-WR	McHENRY	38	16
STA. 135+50		TO STA. 162+53		
FED. ROAD DIST. NO. 1		ILLINOIS	FED. AID PROJECT	



1 6 PROP. REQ'D.
0 EXISTING
R 3-9b
24 INCH x 36 INCH

NOTE: THE EXACT LOCATION OF THE SIGN SHALL BE FIELD DETERMINED BY THE ENGINEER.



YIELD LINE PAVEMENT MARKING DETAIL

LEGEND
 PROP. TOPSOIL, FURNISH & PLACE 4" SODDING, SALT TOLERANT

REVISIONS	
NAME	DATE

ILLINOIS DEPARTMENT OF TRANSPORTATION
F.A.U. ROUTE 116 (EAST CRYSTAL LAKE AVE)

PAVEMENT MARKING,
SIGNING, AND LANDSCAPING

SCALE: 1" = 50'
DATE 10/30/08

DRAWN BY LP
CHECKED BY JIP