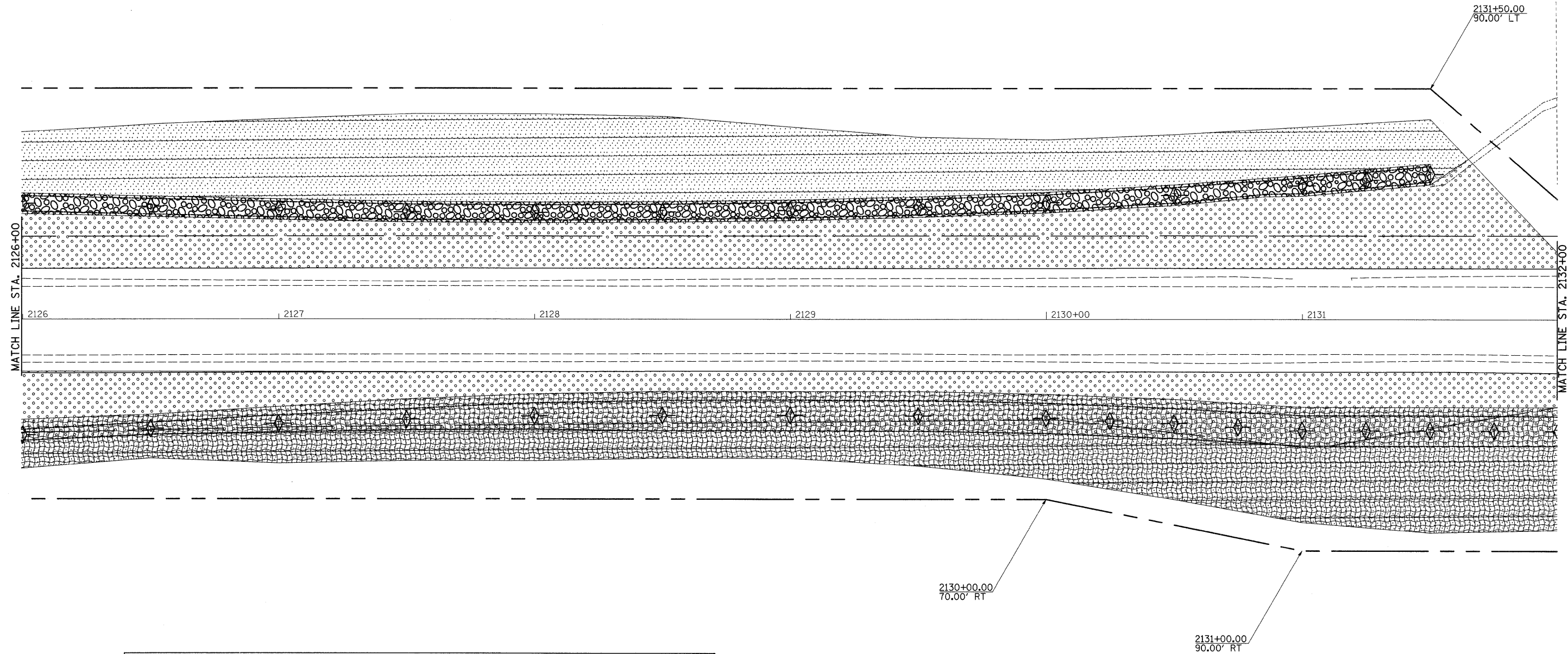
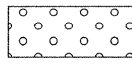
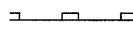






# EROSION, R.O.W., SEEDING



	CLASS 2A SEEDING		PERIMETER EROSION BARRIER
	CLASS 4 SEEDING		TEMP DITCH CHECK
	EROSION CONTROL BLANKET		



FILE NAME =	USER NAME = dosadd	DESIGNED -	REVISED -
ct:\pw_work\pwwdot\dosadd\dms34506\dl1180	er.dgn	DRAWN -	REVISED -
	PLOT SCALE = 20.0000' / IN.	CHECKED -	REVISED -
	PLOT DATE = Wed Oct 08 13:58:03 2008	DATE -	REVISED -

**STATE OF ILLINOIS  
DEPARTMENT OF TRANSPORTATION**

<b>US 20</b>			
SCALE:	SHEET NO.	OF SHEETS	STA. TO STA.

F.A.P. RTE.	SECTION	COUNTY	TOTAL SHEETS	SHEET NO.
301	24T-5	JODAVIESS	43	20
CONTRACT NO. 64C69				
FED. ROAD DIST. NO.		ILLINOIS FED. AID PROJECT		