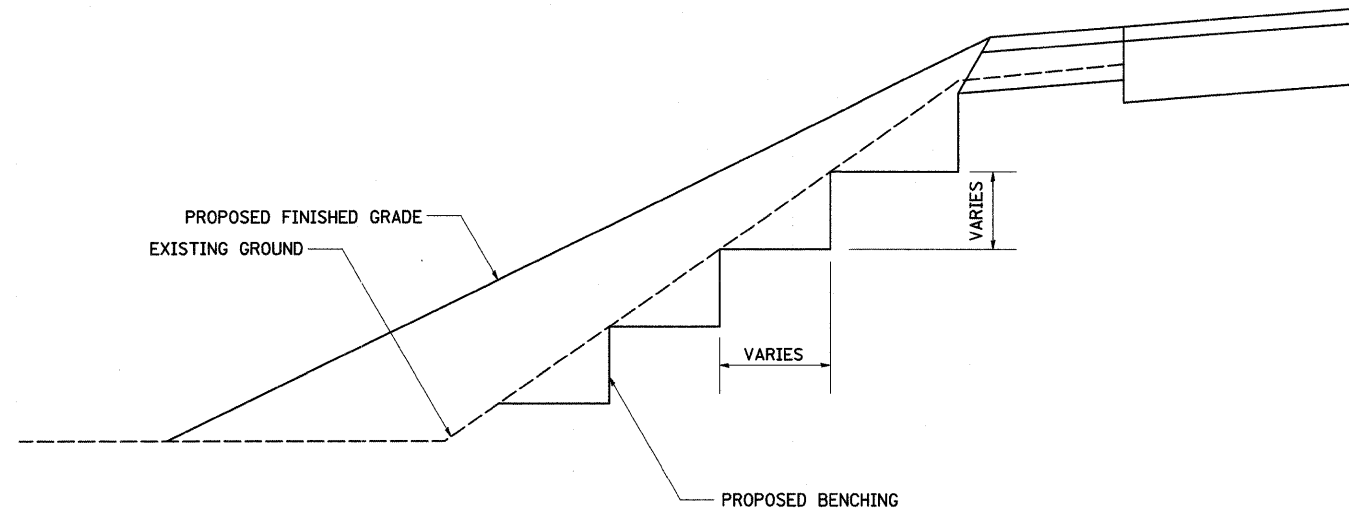


# TYPICAL BENCHING ON EXISTING EMBANKMENT



REVISED - 2-22-06

TYPICAL BENCHING ON EXISTING EMBANKMENT 50.4

# LETTERING FOR NAME PLATE

STATION 2124+03  
 BUILT 2009 BY  
 STATE OF ILLINOIS  
 US RTE. 20 SEC. 24T-5  
 FAP PROJECT 301  
 LOADING HS 20  
 STR. NO. 043-1027

SEE STD. 515001

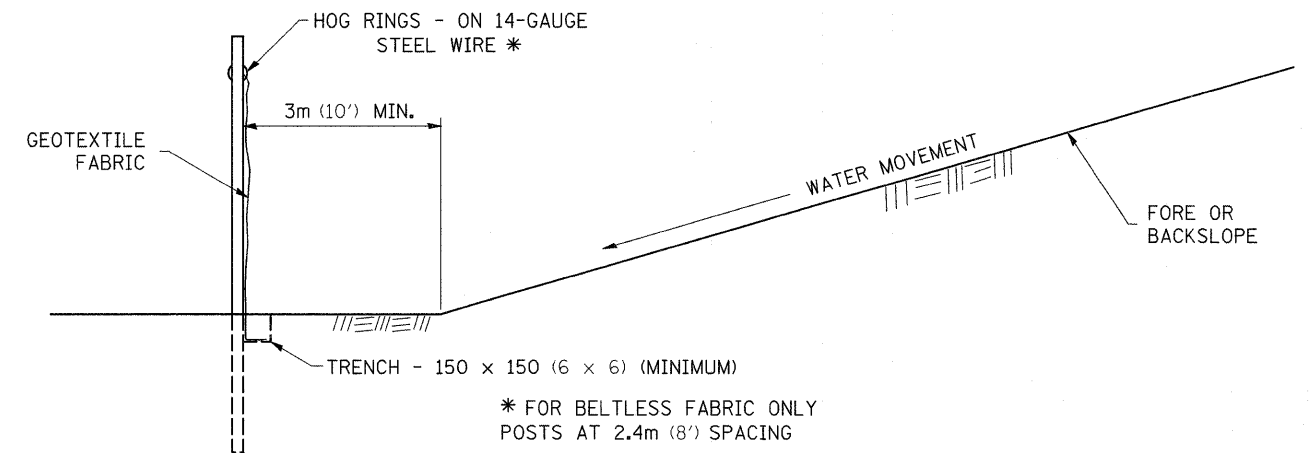
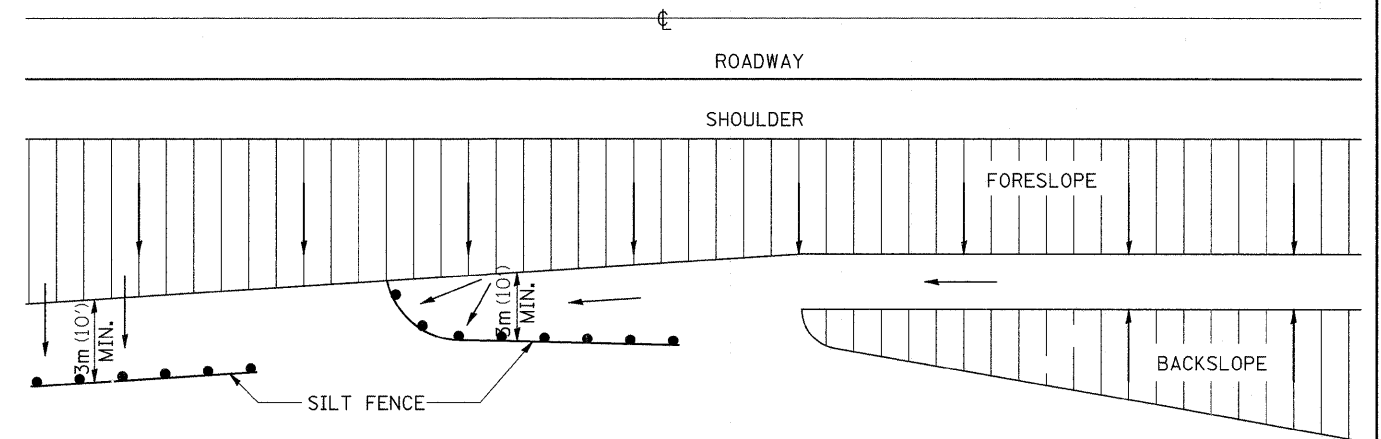
STATION	STRUCTURE NO.

ALL DIMENSIONS ARE IN MILLIMETERS (INCHES) UNLESS OTHERWISE NOTED.

REVISED - 11-01-07

LETTERING FOR NAME PLATE 89.4

# EROSION CONTROL DETAILS FOR SILT FENCE



DETAILS OF SILT FENCE

ALL DIMENSIONS ARE IN MILLIMETERS (INCHES) UNLESS OTHERWISE NOTED.

REVISED - 10-22-01	REGION 2 / DISTRICT 2 STANDARD	F.A.P. RTE.	SECTION	COUNTY	TOTAL SHEETS	SHEET NO.
REVISED -		301	24T-5	JODAVIESS	43	27
REVISED -		CONTRACT NO. 64C69				
REVISED -		FED. ROAD DIST. NO. ILLINOIS FED. AID PROJECT				

SCALE: 50:0000 / IN SHEET NO. OF SHEETS STA. TO STA. PLOT DATE = Wed Oct 08 14:07:42 2008

EROSION CONTROL DETAILS FOR SILT FENCE 29.2