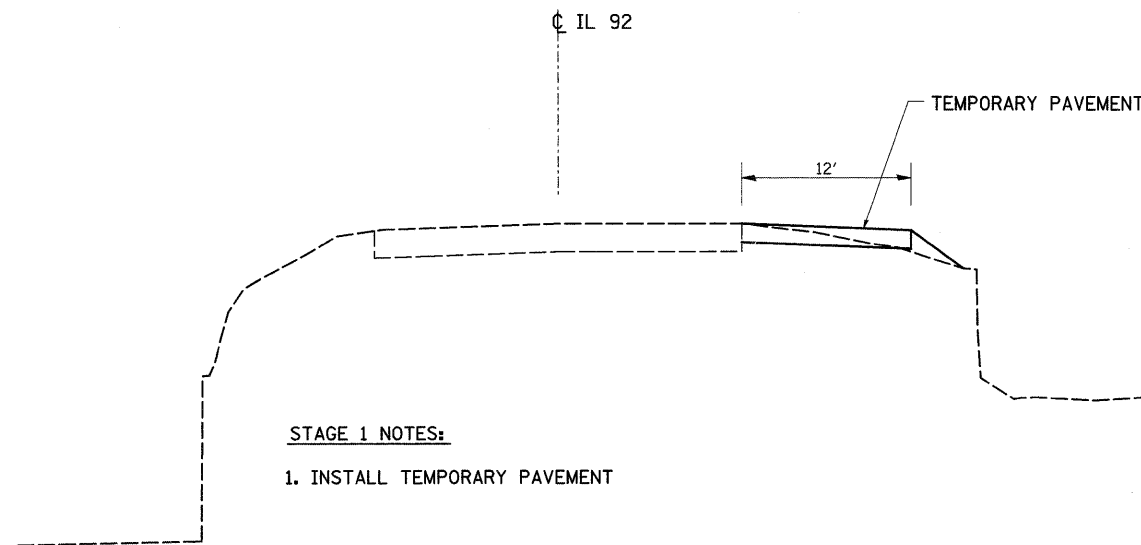


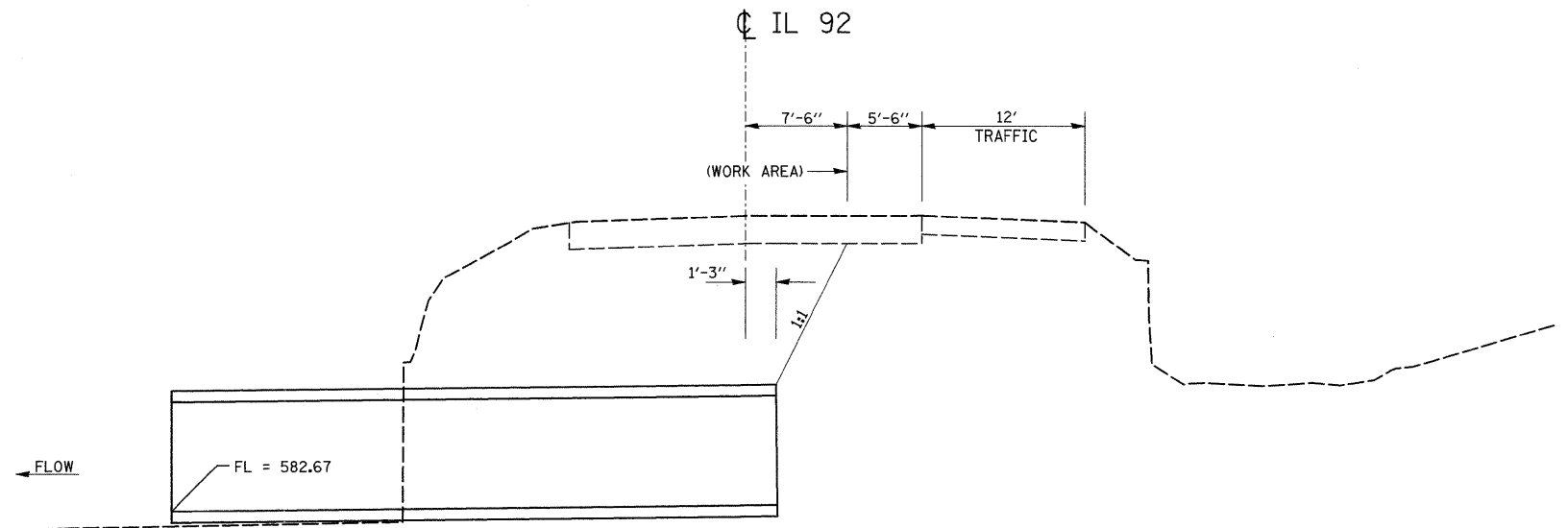
STAGING TYPICALS

48" PIPE CULVERT AT STA. 1096 + 37

STAGE 1



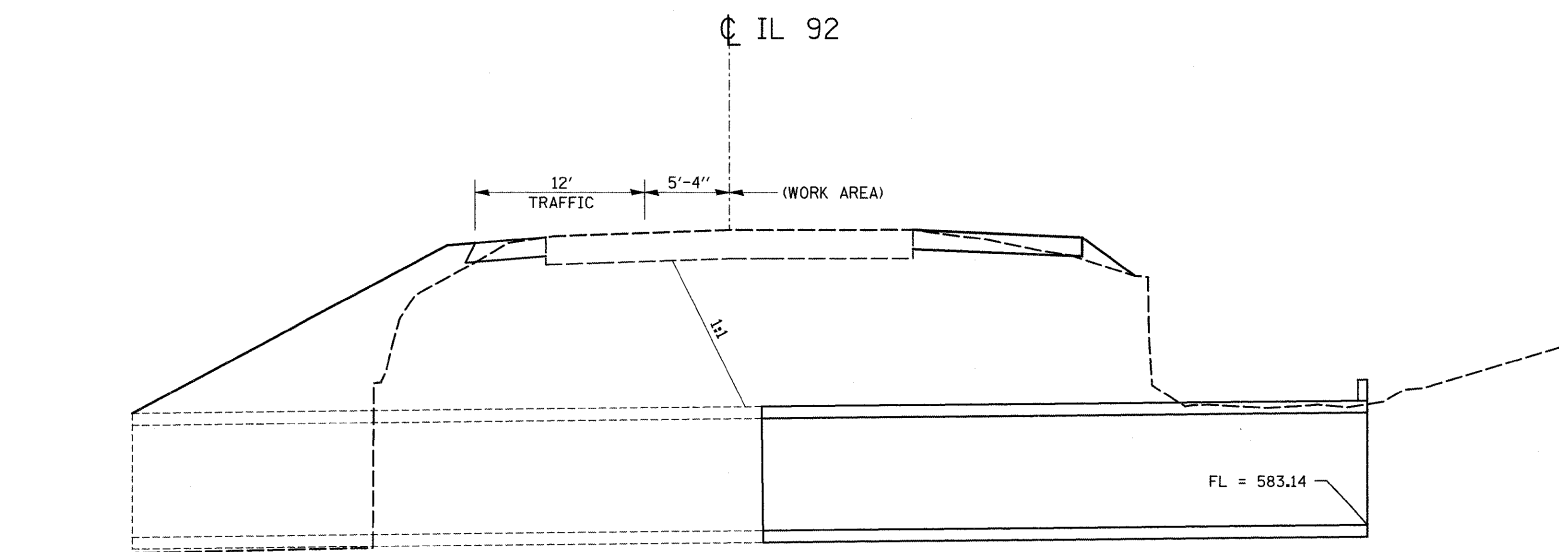
STAGE 2



STAGE 2 NOTES:

1. REMOVE AND REPLACE DOWNSTREAM HALF OF STRUCTURE.
2. PLACE TEMPORARY PATCH.

STAGE 3



STAGE 3 NOTES:

1. REMOVE AND REPLACE UPSTREAM HALF OF STRUCTURE.
2. PLACE TEMPORARY PATCH.

GENERAL NOTES:

1. WORK FOR STAGE 2 & 3 SHALL BE SCHEDULED FOR EACH STAGE TO BE COMPLETED IN ONE WORKING DAY.
2. ALL WORK SHALL BE COMPLETED WITH DAYTIME TRAFFIC CONTROL AND FLAGGERS FOR LANE CLOSURE.

| | | | | | | | | | | | |
|---|----------------------|------------|-----------|---|---------------------------------|---|---------------------|--------------|--------------|-----------|--|
| FILE NAME = | USER NAME = hensonke | DESIGNED - | REVISED - | STATE OF ILLINOIS DEPARTMENT OF TRANSPORTATION | STAGING TYPICAL SECTIONS | F.A.P. RTE. | SECTION | COUNTY | TOTAL SHEETS | SHEET NO. | |
| cs:\pvt_work\pvt_dot\hensonke\dms31385\d00707.tpdgn | | DRAWN - | REVISED - | | | 599 | (42MFT)-1 | ROCK ISLAND | 26 | 8 | |
| PLOT SCALE = 50.0000' / IN. | | CHECKED - | REVISED - | | | CONTRACT NO. 64C76 | | | | | |
| PLOT DATE = Thu Oct 09 07:34:05 2008 | | DATE - | REVISED - | | | FED. ROAD DIST. NO. ILLINOIS FED. AID PROJECT | | | | | |
| | | | | | | SCALE: | SHEET NO. OF SHEETS | STA. TO STA. | | | |