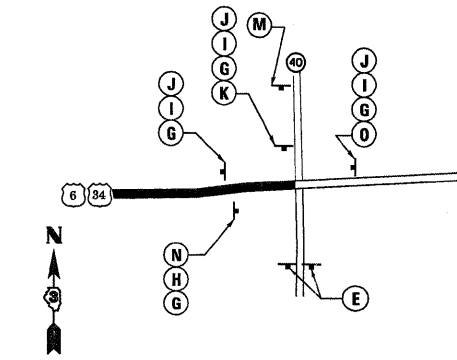


INTERSECTION OF US 6 AND US 34

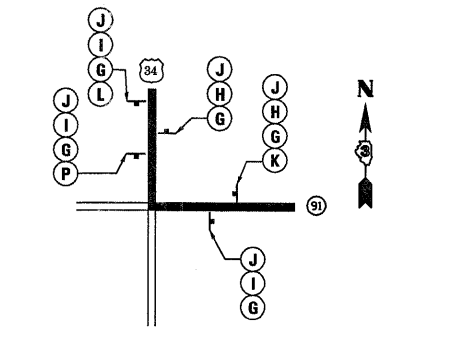
2



INTERSECTION OF US 6/34 AND IL 40

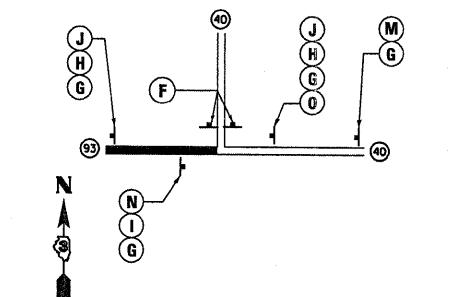
COVER "PEORIA" ON GREEN INFORMATION SIGNS

1



INTERSECTION OF US 34 AND IL 91

3



INTERSECTION OF IL 93 AND IL 40

COVER "BUDA" ON GREEN INFORMATION SIGNS

4

- LEGEND**
- TYPE III BARRICADES CONFORMING TO STD. 701901 "ROAD CLOSED TO ALL TRAFFIC" WITH 2 FLASHING LIGHTS PER BARRICADE
  - TYPE III BARRICADES CONFORMING TO STD. 701901 "ROAD CLOSED TO THRU TRAFFIC" WITH 2 FLASHING LIGHTS PER BARRICADE
  - SIGNS ON PERMANENT SUPPORTS
  - FLASHING LIGHT ABOVE SIGN
  - 18"x18" ORANGE FLAG
  - DETOUR ROUTE

- GENERAL NOTES**
1. ALL TRAFFIC CONTROL DEVICES SHALL BE FURNISHED, ERECTED AND MAINTAINED BY THE CONTRACTOR, EXCEPT THE IL 40 ROUTE MARKERS WILL BE FURNISHED BY THE DEPARTMENT.
  2. ALL SIGNS NOT ATTACHED TO TYPE III BARRICADES SHALL BE POST MOUNTED, UNLESS OTHERWISE NOTED.
  3. LOCATIONS OF TRAFFIC CONTROL DEVICES MAY BE ADJUSTED BY THE ENGINEER.
  4. SEE SPECIAL PROVISIONS FOR TRAFFIC CONTROL AND PROTECTION FOR TEMPORARY DETOUR.
  5. CONTRACTOR TO INSTALL CONFIRMATION SIGNING J, H OR I, G ADJACENT TO EXISTING ROUTE MARKERS. CONTRACTOR SHALL DETERMINE THE NUMBER OF SIGNS NEEDED.
  6. ALL SIGNS EXCEPT "IL 40" SHALL BE FLOURESCENT ORANGE.

 ROAD CLOSED R11-2-4830 <b>A</b>	 ROAD CLOSED 500 FT W20-3-4848 <b>B</b>	 ROAD CLOSED AHEAD W20-3-4848 <b>C</b>	 ROAD CLOSED TO THRU TRAFFIC R11-4-4830 <b>D</b>	 BRIDGE OUT 7 MILES AHEAD LOCAL TRAFFIC ONLY R11-3-6030 <b>E</b>
 DETOUR M4-10-4818 <b>F</b>	 ILLINOIS 40 BLK/WH M1-5-3024 <b>G</b>	 NORTH M3-1-2412 <b>H</b>	 SOUTH M3-3-2412 <b>I</b>	 DETOUR M4-8-2412 <b>J</b>
 M6-1-2115 <b>K</b>	 M5-1-2115 <b>L</b>	 DETOUR AHEAD W20-2-4848 <b>M</b>	 END DETOUR M4-8A-2418 <b>N</b>	 M6-3-2115 <b>O</b>
			 M6-1-2115 <b>P</b>	