

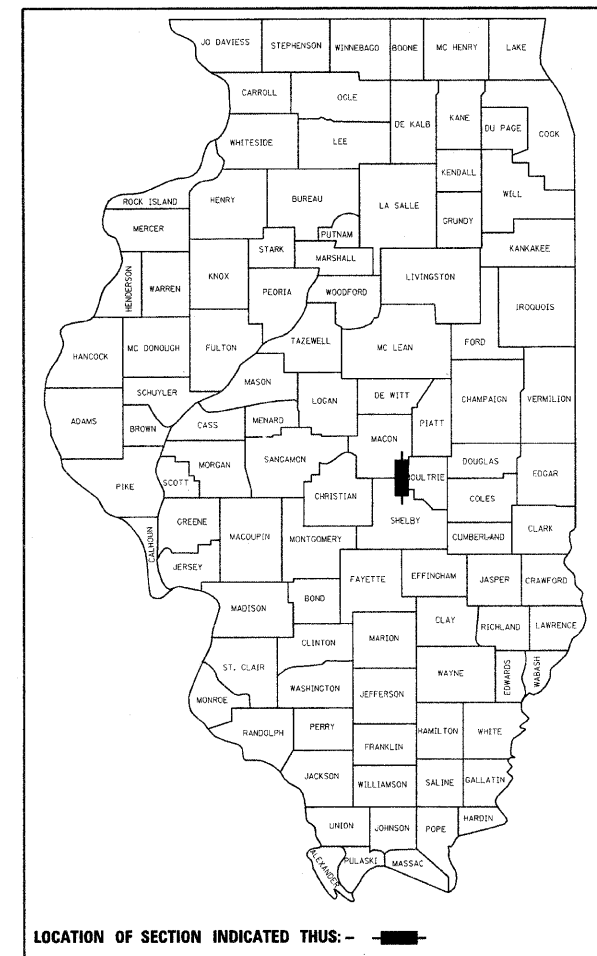
STATE OF ILLINOIS  
 DEPARTMENT OF TRANSPORTATION  
 DIVISION OF HIGHWAYS

**PROPOSED  
 HIGHWAY PLANS**

FAP ROUTE 770 (IL 128)  
 SECTION (116B1)B-1, (116BR1)BR  
 PROJECT: ACBRF-ACBHF-0770(013)  
 BRIDGE REPLACEMENT AND SUPERSTRUCTURE REPLACEMENT  
 MOULTRIE COUNTY

F.A.P. RTE.	SECTION	COUNTY	TOTAL SHEETS	SHEET NO.
770	(116B1)B-1, (116BR1)BR	MOULTRIE	46	1
FED. ROAD DIST. NO.		ILLINOIS	CONTRACT NO. 74183	

D-97-056-06

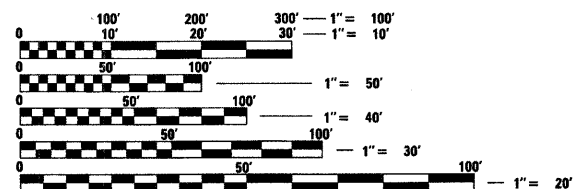


LOCATION OF SECTION INDICATED THUS: - ■ -

FOR INDEX OF SHEETS, SEE SHEET NO. 2

STATION EQUATION:  
 STA 842+04.92BK=STA 842+13.00AH

ADT 2007 = 2,350

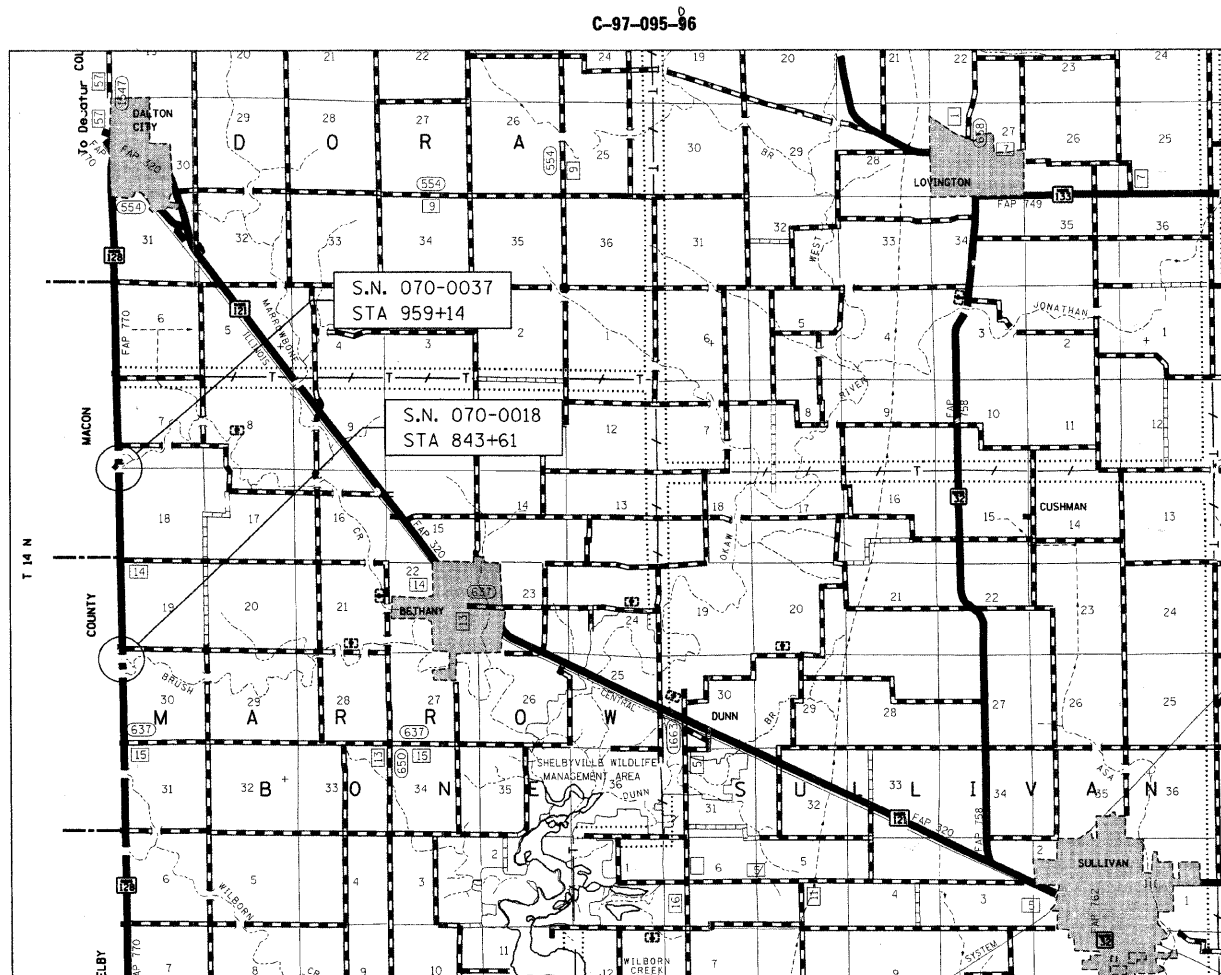


FULL SIZE PLANS HAVE BEEN PREPARED USING STANDARD ENGINEERING SCALES. REDUCED SIZED PLANS WILL NOT CONFORM TO STANDARD SCALES. IN MAKING MEASUREMENTS ON REDUCED PLANS, THE ABOVE SCALES MAY BE USED.

J.U.L.I.E.  
 JOINT UTILITY LOCATION INFORMATION FOR EXCAVATION  
 1-800-892-0123  
 OR 811

PROJECT ENGINEER: MARK DAUGHERTY  
 PROJECT MANAGER: BRIAN J. BIERMAN

CONTRACT NO. 74183



GROSS LENGTH = 12,317 FT. = 2.33 MILE  
 NET LENGTH = 1,407 FT. = 0.27 MILE

STATE OF ILLINOIS  
 DEPARTMENT OF TRANSPORTATION  
 DIVISION OF HIGHWAYS

SUBMITTED August 19, 2008

*Ronald D. Quikell*  
 DEPUTY DIRECTOR OF HIGHWAYS, REGION ENGINEER  
 October 3, 2008

*Eric E. Harms*  
 INTERIM ENGINEER OF DESIGN AND ENVIRONMENT  
 October 3, 2008

*Christine M. Reed*  
 DIRECTOR OF HIGHWAYS, CHIEF ENGINEER

**PRINTED BY THE AUTHORITY  
 OF THE STATE OF ILLINOIS**