

F.A.P. RTE.	SECTION	COUNTY	TOTAL SHEETS	SHEET NO.
820	(22,5)RS-2	COLES	22	1
FED. ROAD DIST. NO.	ILLINOIS	CONTRACT NO. 74263		

STATE OF ILLINOIS
DEPARTMENT OF TRANSPORTATION
DIVISION OF HIGHWAYS

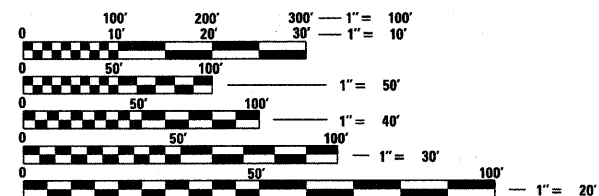
PROPOSED HIGHWAY PLANS

FAP ROUTE 820 (IL 130)
SECTION (22,5)RS-2
PROJECT: F-0820(013)
3P RESURFACING
COLES COUNTY
C-97-094-07

FOR INDEX OF SHEETS, SEE SHEET NO. 2

STATION EQUATIONS:

STA. 10+00.00 (BK) = 43+85.00 (AH)
STA. 188+65.00 (BK) = 7+07.50 (AH)

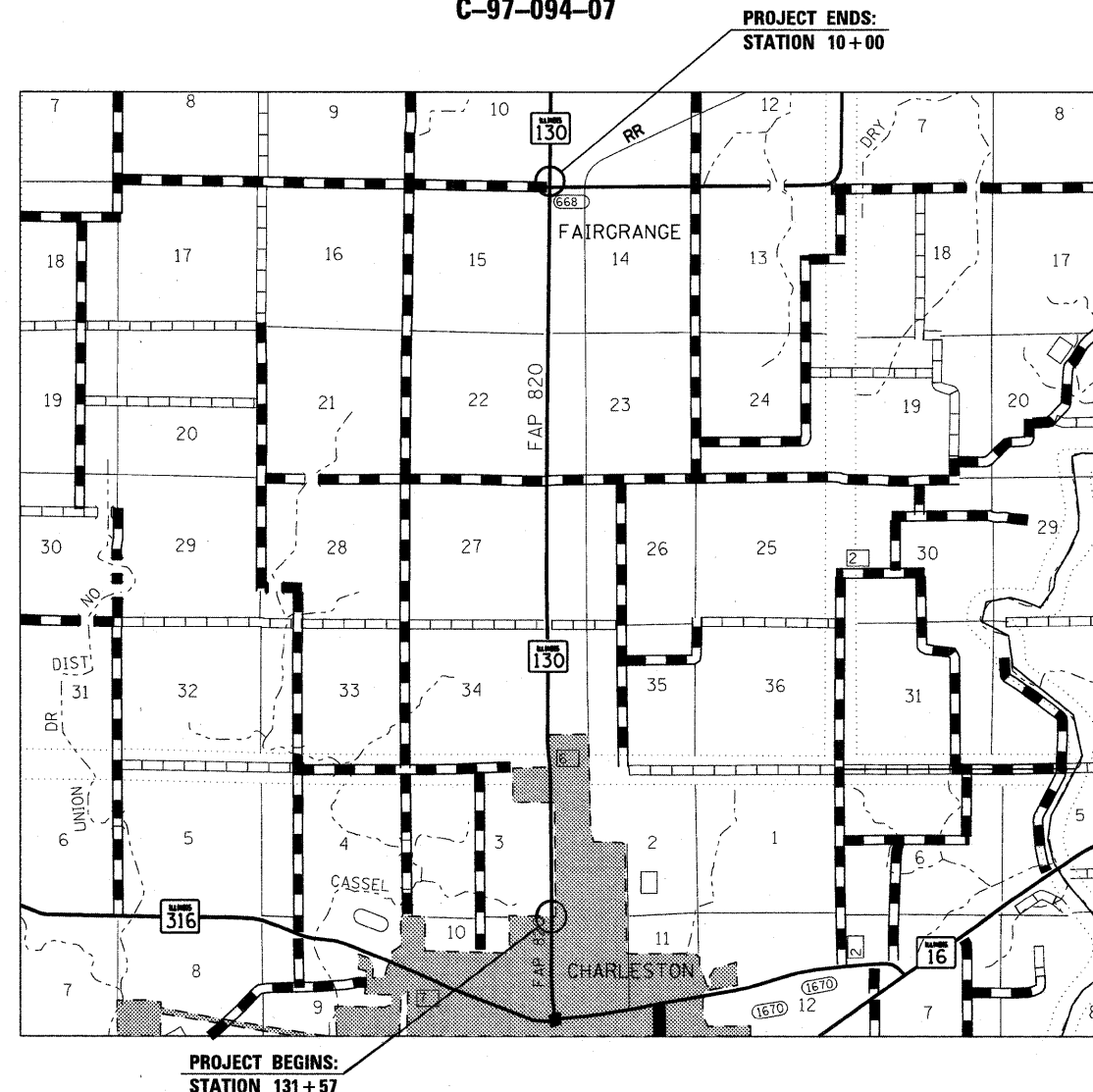


FULL SIZE PLANS HAVE BEEN PREPARED USING STANDARD ENGINEERING SCALES. REDUCED SIZED PLANS WILL NOT CONFORM TO STANDARD SCALES. IN MAKING MEASUREMENTS ON REDUCED PLANS, THE ABOVE SCALES MAY BE USED.

J.U.L.I.E.
JOINT UTILITY LOCATION INFORMATION FOR EXCAVATION
1-800-892-0123
OR 811

PROJECT ENGINEER: TOM RONAN
PROJECT MANAGER: JEFF DAVISON

CONTRACT NO 74263

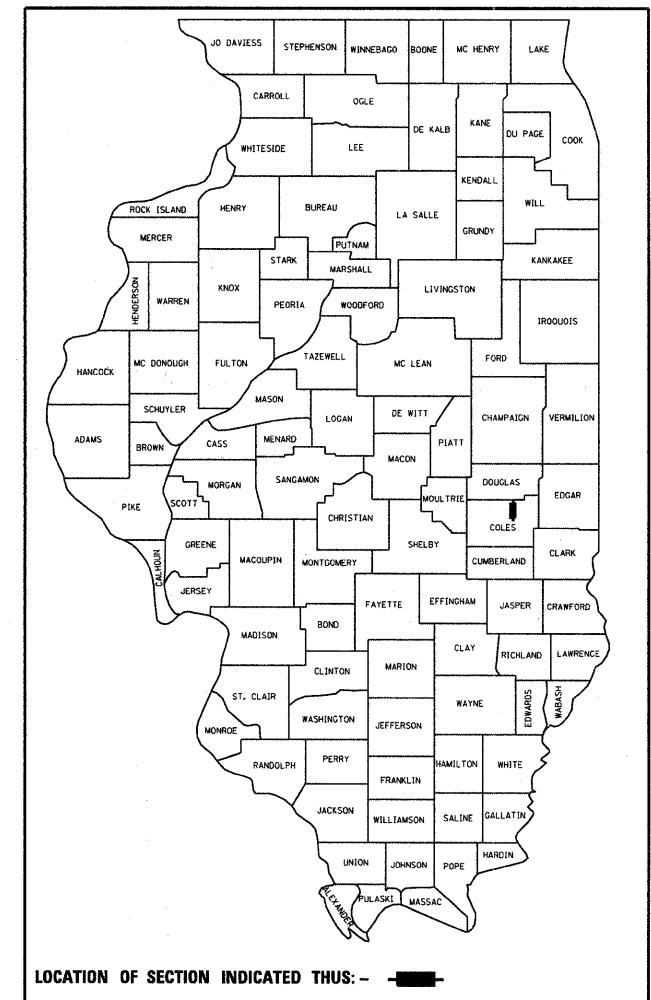


PROJECT BEGINS:
STATION 131+57

PROJECT ENDS:
STATION 10+00

GROSS LENGTH = 26,929.5 FT. = 5.1 MILE

D-97-054-07



LOCATION OF SECTION INDICATED THIS: —

STATE OF ILLINOIS
DEPARTMENT OF TRANSPORTATION
DIVISION OF HIGHWAYS

SUBMITTED October 14, 2008

Roger L. DiStefano
DEPUTY DIRECTOR OF HIGHWAYS, REGION ENGINEER

December 5, 2008
Eric E. Haran
SENIOR ENGINEER OF DESIGN AND ENVIRONMENT

December 5, 2008
Christine M. Reed
DIRECTOR OF HIGHWAYS, CHIEF ENGINEER

PRINTED BY THE AUTHORITY
OF THE STATE OF ILLINOIS