




LEGEND

-  WORK AREA
-  TYPE III BARRICADE WITH TYPE A FLASHERS
-  SIGN WITH TYPE A FLASHER

CALEDONIA ROAD PLAN

ROUTE 76 PLAN

LAYOUT: MWH 10/17/08
 DRAWN: MWH 10/17/08
 REVIEWED: DPA 10/17/08
 FILE NAME: I:\88\jobs\88L0031\CADD\Road\Sheet\183-DET.dgn
 USER: MWH
 DATE: 10/16/2008

| | | | |
|--|-----------------|-----------------|-----------|
| FILE NAME = | USER NAME = MWH | DESIGNED - DPA | REVISED - |
| I:\88\jobs\88L0031\CADD\Road\Sheet\183-DET.dgn | | DRAWN - MWH | REVISED - |
| | | CHECKED - DPA | REVISED - |
| | | DATE - 10/17/08 | REVISED - |

**STATE OF ILLINOIS
DEPARTMENT OF TRANSPORTATION**

**ORTH ROAD BOX CULVERT
TRAFFIC CONTROL PLAN**

| | | | | | | | |
|-----------------|---------------------|--------------|-----------|---------|--------|---------------------------|-----------|
| SCALE: AS SHOWN | SHEET NO. OF SHEETS | STA. TO STA. | F.A. RTE. | SECTION | COUNTY | TOTAL SHEETS | SHEET NO. |
| | | | | | | 12 | 5 |
| | | | | | | CONTRACT NO. | |
| | | | | | | ILLINOIS FED. AID PROJECT | |