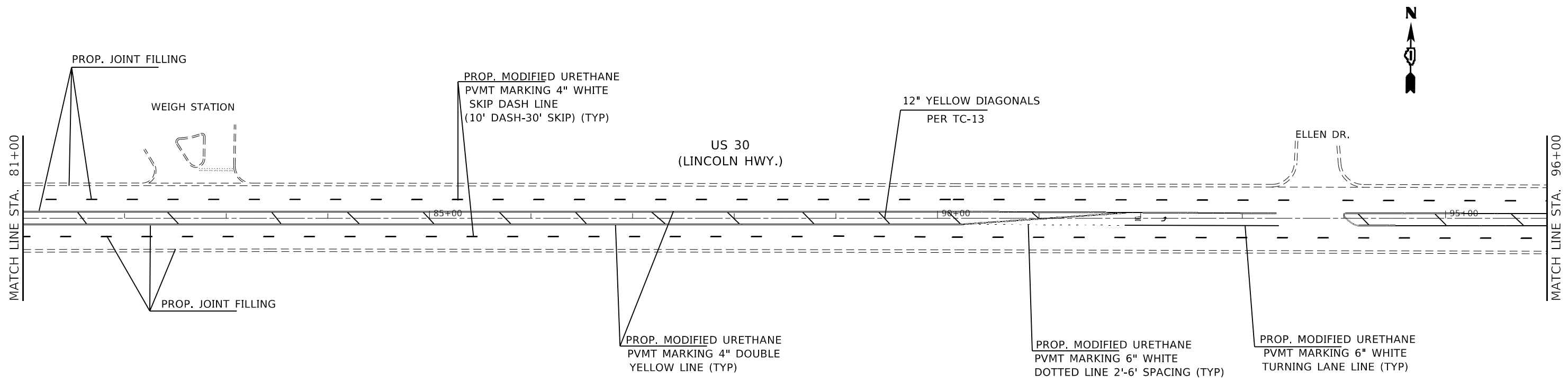
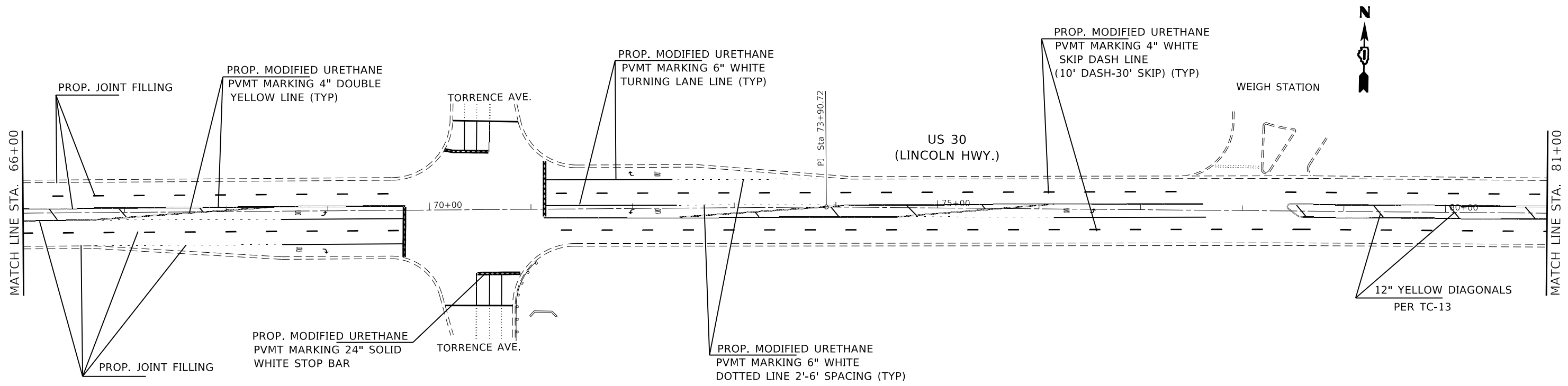


SUMMARY OF QUANTITIES				CONSTRUCTION TYPE CODE					SUMMARY OF QUANTITIES				CONSTRUCTION TYPE CODE				
CODE NO	ITEM	UNIT	TOTAL QUANTITIES						CODE NO	ITEM	UNIT	TOTAL QUANTITIES	80% FEDERAL 20% STATE 0005				
45200300	JOINT OR CRACK FILLING	POUND	28500	28500					44200050	WELDED WIRE REINFORCEMENT	SQ YD	82.7	82.7				
67000400	ENGINEER'S FIELD OFFICE, TYPE A	CAL MO	3	3					44200970	CLASS B PATCHES, TYPE II, 10 INCH	SQ YD	15.2	15.2				
67100100	MOBILIZATION	L SUM	1	1					44200974	CLASS B PATCHES, TYPE III, 10 INCH	SQ YD	32	32				
70102620	TRAFFIC CONTROL AND PROTECTION, STANDARD 701501	L SUM	1	1					44200976	CLASS B PATCHES, TYPE IV, 10 INCH	SQ YD	50.7	50.7				
70102625	TRAFFIC CONTROL AND PROTECTION, STANDARD 701606	L SUM	1	1					44201299	DOWEL BARS 1 1/2"	EACH	166	166				
70102630	TRAFFIC CONTROL AND PROTECTION, STANDARD 701601	L SUM	1	1					44213200	SAW CUTS	FOOT	1392	1392				
70102632	TRAFFIC CONTROL AND PROTECTION, STANDARD 701602	L SUM	1	1					84213200	TIE BARS 1 1/4"	EACH	336	336				
70102635	TRAFFIC CONTROL AND PROTECTION, STANDARD 701701	L SUM	1	1													
70102640	TRAFFIC CONTROL AND PROTECTION, STANDARD 701801	L SUM	1	1													
* 78009000	MODIFIED URETHANE PAVEMENT MARKING - LETTERS AND SYMBOLS	SO FT	1060	1060													
* 78009004	MODIFIED URETHANE PAVEMENT MARKING -LINE 4"	FOOT	68250	68250													
* 78009006	MODIFIED URETHANE PAVEMENT MARKING -LINE 6"	FOOT	4950	4950													
* 78009008	MODIFIED URETHANE PAVEMENT MARKING -LINE 8"	FOOT	2350	2350													
* 78009012	MODIFIED URETHANE PAVEMENT MARKING - LINE 12"	FOOT	2705	2705													
* 78009024	MODIFIED URETHANE PAVEMENT MARKING - LINE 24"	FOOT	510	510													
20030850	TEMPORARY INFORMATION SIGNING	SO FT	154.2	154.2													



* SPECIALTY ITEM

REV. 1-7-2020



REVISOR SHEET 1-7-2020

MODEL: Default
 FILE: h:\mhc\p\10148\10148.dwg
 PROJECT: 10148\10148.dwg
 USER: gorenautab
 DATE: 10/23/2019

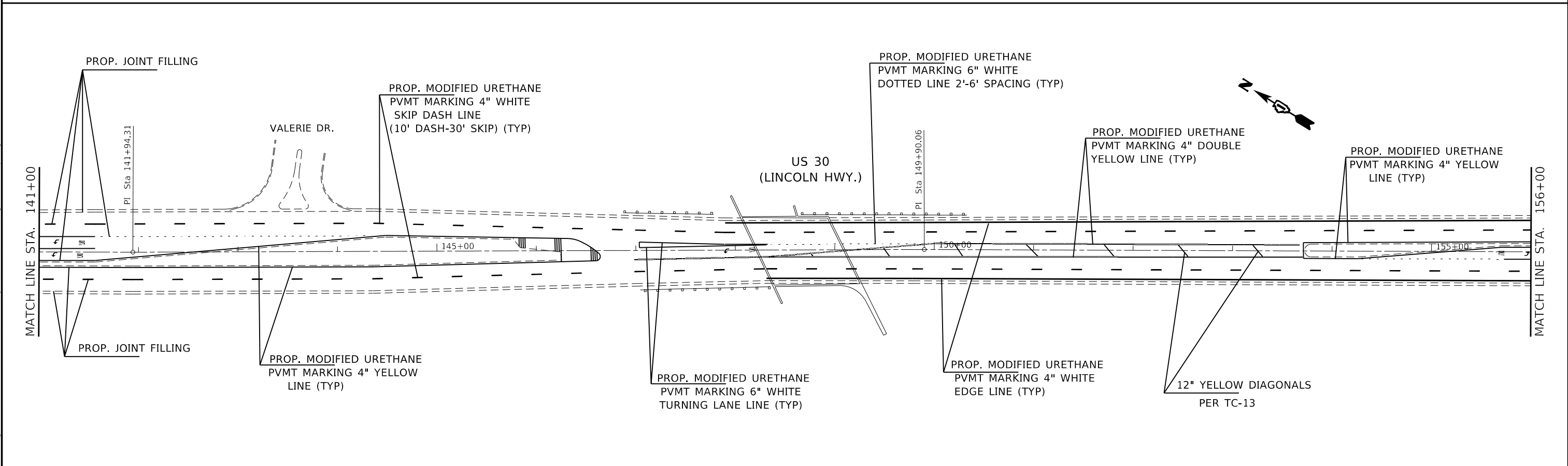
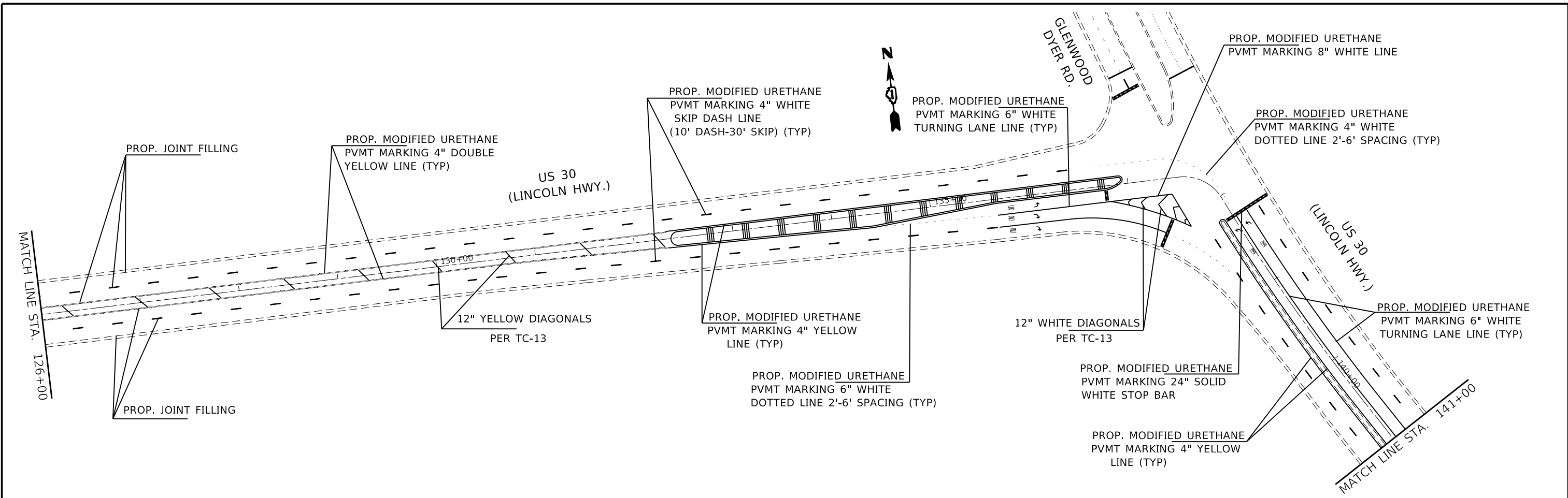
USER NAME = gorenautab	DESIGNED -	REVISED -
PLOT SCALE = 100.0000' / in.	DRAWN -	REVISED -
PLOT DATE = 10/23/2019	CHECKED -	REVISED -
	DATE -	REVISED -

STATE OF ILLINOIS
DEPARTMENT OF TRANSPORTATION

EXISTING AND PROPOSED ROADWAY PLAN
US 30 (LINCOLN HWY) (IL 394 TO INDIANA STATE LINE)

SCALE: 1" = 50' SHEET OF SHEETS STA. TO STA.

F.A.P. RTE. 353	SECTION 2019-070-I	COUNTY COOK	TOTAL SHEETS 17	SHEET NO. 7
CONTRACT NO. 62J53				
ILLINOIS FED. AID PROJECT				



1 REVISED SHEET 1-7-2020

MODEL: Default
 FILE: \\bls01\p001\bls001\Documents\DOT_Offices\bls01\1\Projects\121219_CAD\Drawings\121219-eh-1-ba.dgn

USER NAME = gorenautab	DESIGNED -	REVISED -
	DRAWN -	REVISED -
PLOT SCALE = 100,0000' / in.	CHECKED -	REVISED -
PLOT DATE = 10/23/2019	DATE -	REVISED -

STATE OF ILLINOIS
DEPARTMENT OF TRANSPORTATION

EXISTING AND PROPOSED ROADWAY PLAN US 30 (LINCOLN HWY) (IL 394 TO INDIANA STATE LINE)			
SCALE: 1"= 50'	SHEET	OF SHEETS	STA. TO STA.

F.A.P. RTE. 353	SECTION 2019-070-I	COUNTY COOK	TOTAL SHEETS 17	SHEET NO. 9
CONTRACT NO. 62J53				
ILLINOIS FED. AID PROJECT				

