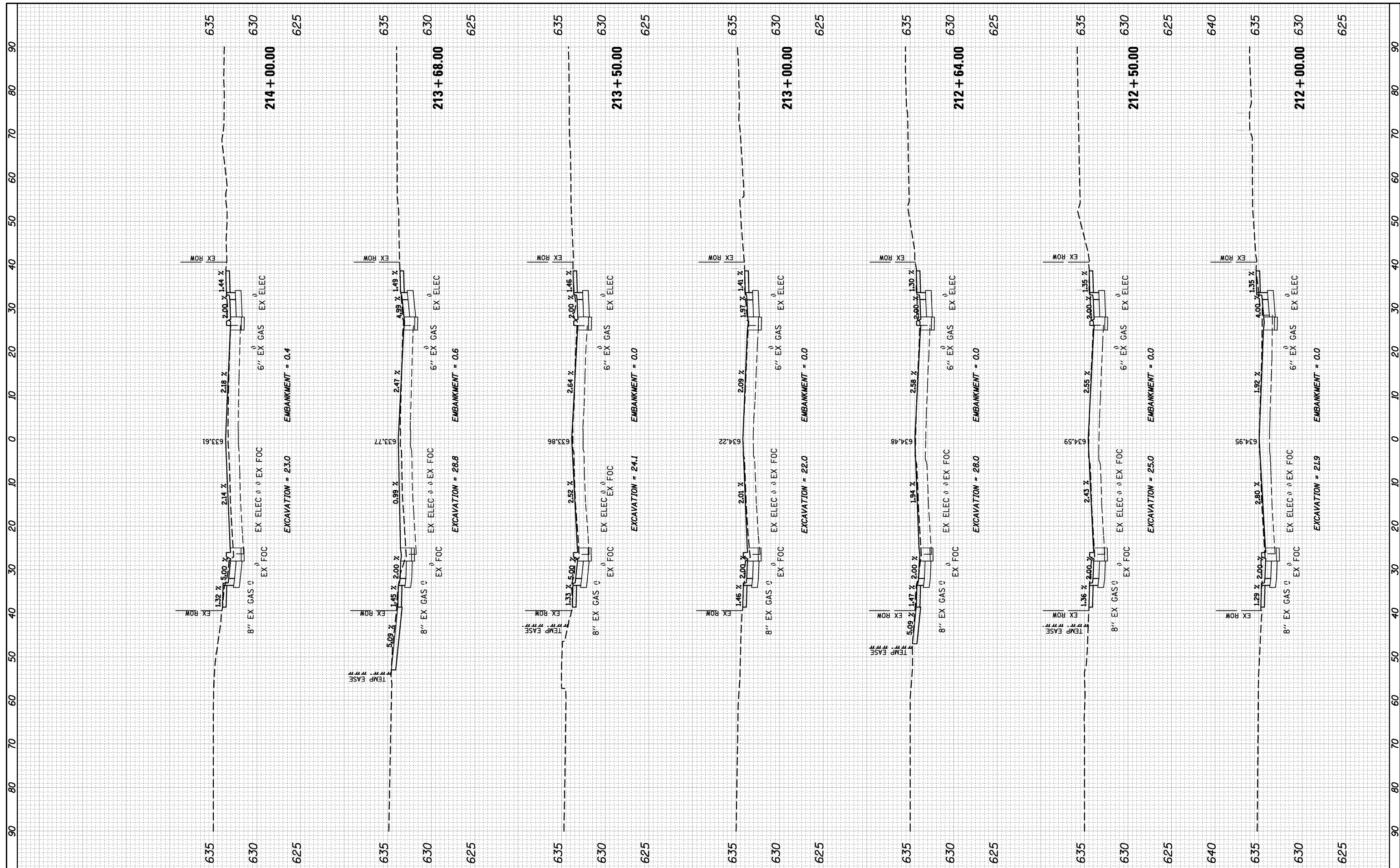


FINAL SURVEY	DATE
NO. _____	
APPROVED	DATE
BY _____	
NO. _____	
APPROVED	DATE
BY _____	

ORIGINAL SURVEY	DATE
NO. _____	
APPROVED	DATE
BY _____	
NO. _____	
APPROVED	DATE
BY _____	



FILE NAME = N:\MILES\180016\Cv11\PKS\_HOW\_180016\_01.SHT  
 PLOT SCALE = 20'  
 PLOT DATE = 11/21/19

USER NAME = rhowellindgren  
 DESIGNED -  
 DRAWN -  
 CHECKED -  
 DATE -

REVISED -  
 REVISED -  
 REVISED -  
 REVISED -

STATE OF ILLINOIS  
 DEPARTMENT OF TRANSPORTATION

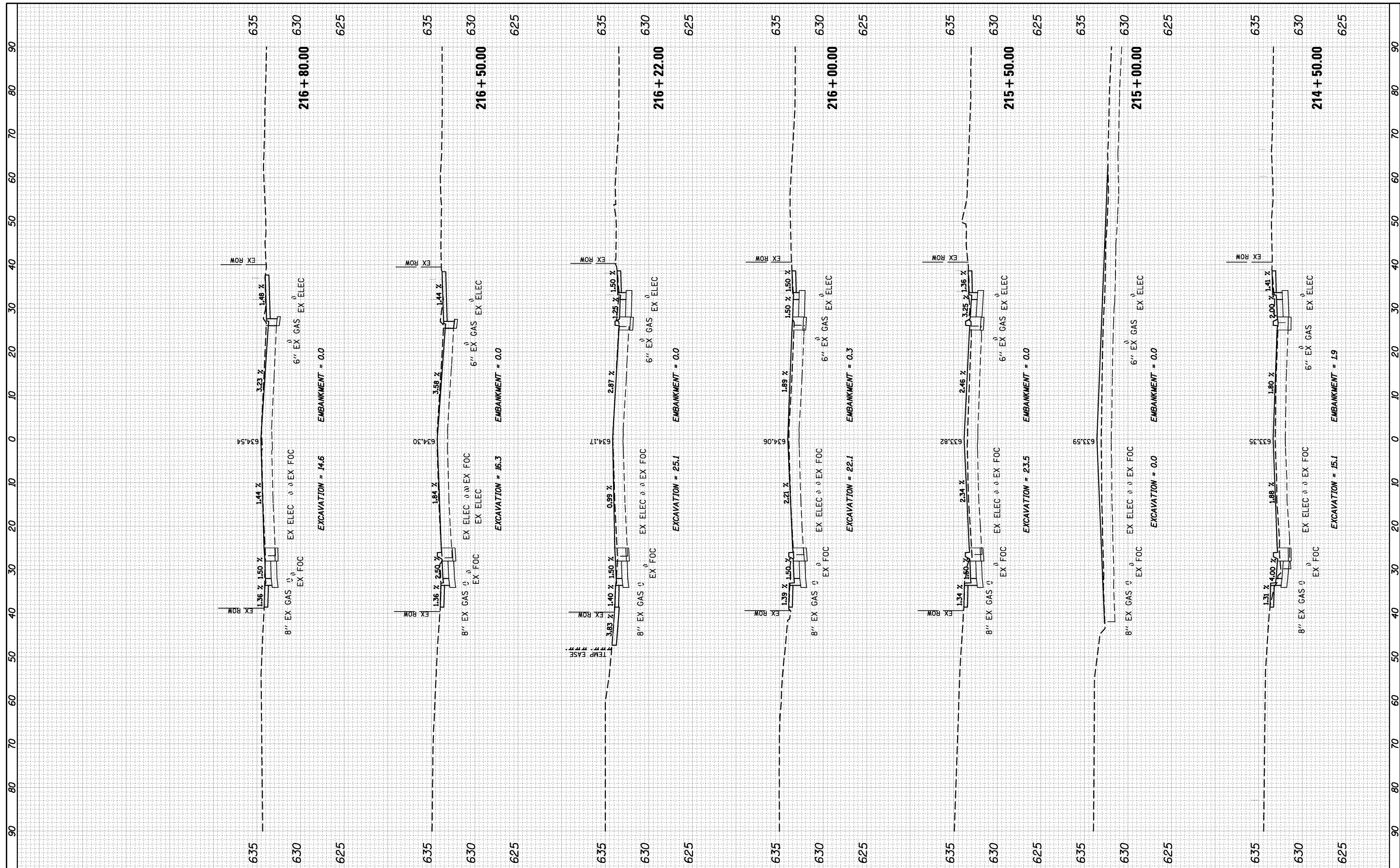
HOWARD STREET IMPROVEMENTS  
 CROSS SECTIONS

SCALE: SHEET OF SHEETS STA. 212+00.00 TO STA. 214+00.00

F.A.S. RTE. 1334	SECTION 13-00116-00-TL	COUNTY COOK	TOTAL SHEETS 221	SHEET NO. 201
CONTRACT NO. 61G08				ILLINOIS FED. AID PROJECT

FINAL SURVEY	SURVEYED	BY	DATE
NOTE BOOK	PLOTTED		
NO.	TEMPLATE		
	AREAS CHECKED		

ORIGINAL SURVEY	SURVEYED	BY	DATE
NOTE BOOK	PLOTTED		
NO.	TEMPLATE		
	AREAS CHECKED		



FILE NAME = N:\MILES\180016\Civ1\PKS\_HOW\_180016\_01.SHT  
 PLOT SCALE = 20'  
 PLOT DATE = 11/21/19

USER NAME = rhowellindgren

DESIGNED -  
 DRAWN -  
 CHECKED -  
 DATE -

REVISED -  
 REVISED -  
 REVISED -  
 REVISED -

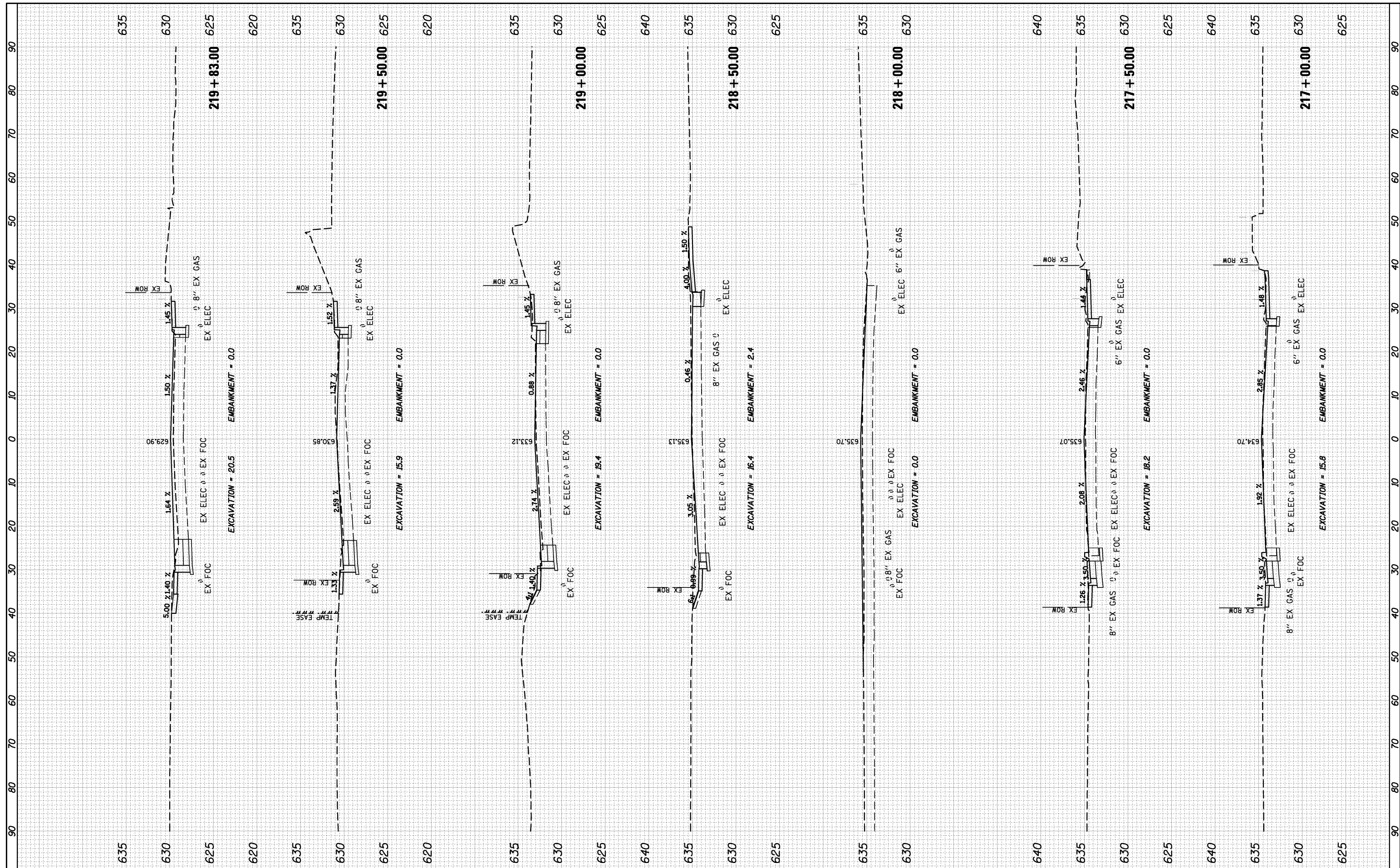
**STATE OF ILLINOIS  
 DEPARTMENT OF TRANSPORTATION**

**HOWARD STREET IMPROVEMENTS  
 CROSS SECTIONS**  
 SCALE: SHEET OF SHEETS STA. 214+50.00 TO STA. 216+80.00

F.A.S. RTE. 1334	SECTION 13-00116-00-TL	COUNTY COOK	TOTAL SHEETS 221	SHEET NO. 202
CONTRACT NO. 61G08			ILLINOIS FED. AID PROJECT	

FINAL SURVEY	SURVEYED	BY	DATE
NOTE BOOK	PLOTTED		
NO.	AREAS CHECKED		

ORIGINAL SURVEY	SURVEYED	BY	DATE
NOTE BOOK	PLOTTED		
NO.	AREAS CHECKED		



FILE NAME = N:\MILES\180016\Civ1\1\PKS\_HOW\_180016\_01.SHT  
 PLOT SCALE = 20'  
 PLOT DATE = 11/21/19

USER NAME = rhowellindgren  
 DESIGNED -  
 DRAWN -  
 CHECKED -  
 DATE -

REVISED -  
 REVISED -  
 REVISED -  
 REVISED -

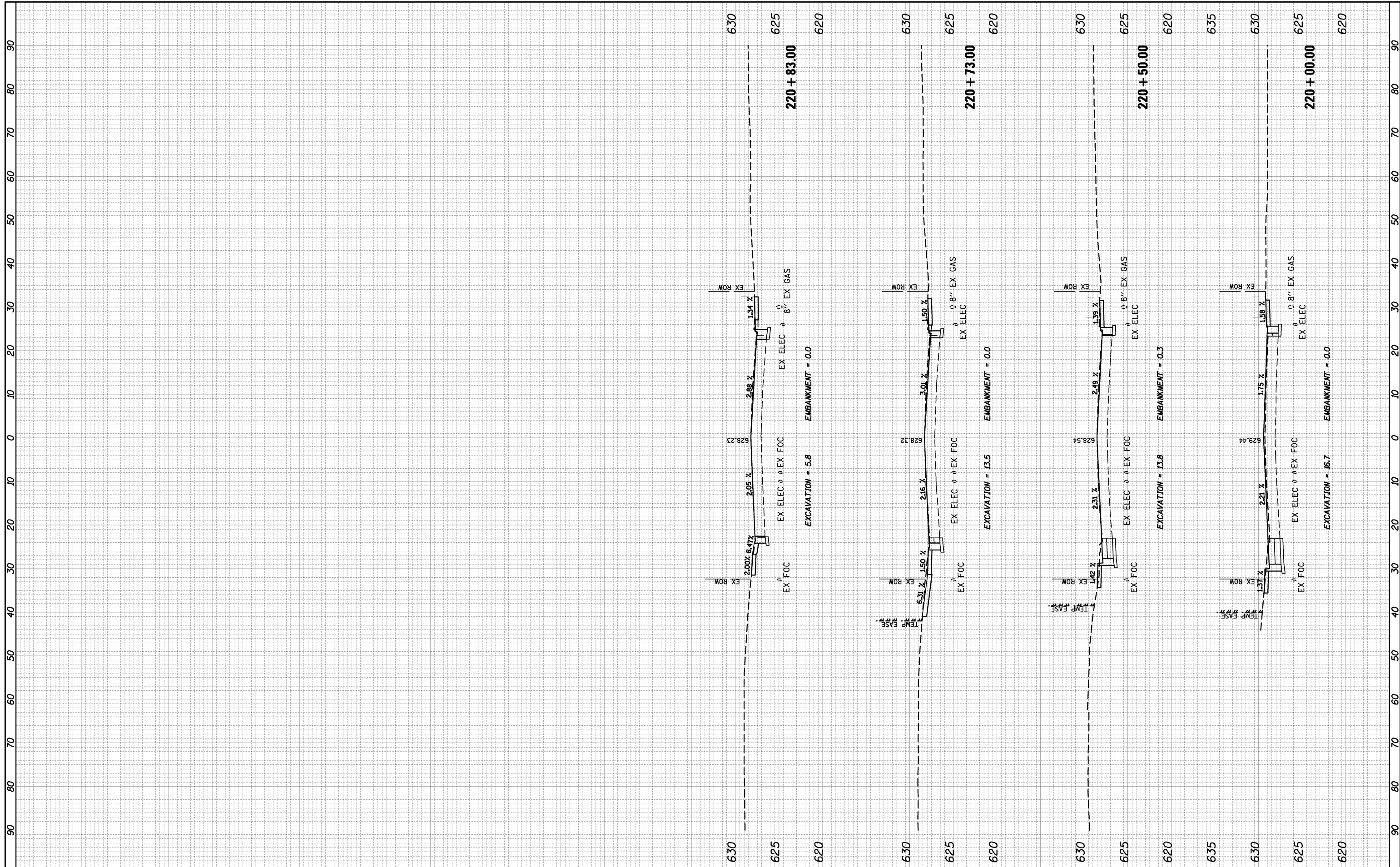
**STATE OF ILLINOIS  
 DEPARTMENT OF TRANSPORTATION**

**HOWARD STREET IMPROVEMENTS  
 CROSS SECTIONS**  
 SCALE: SHEET OF SHEETS STA. 217+00.00 TO STA. 219+83.00

F.A.S. RTE. 1334	SECTION 13-00116-00-TL	COUNTY COOK	TOTAL SHEETS 221	SHEET NO. 203
ILLINOIS FED. AID PROJECT			CONTRACT NO. 61G08	

FINAL SURVEY NO.	SURVEYED	BY	DATE
NOTE BOOK	PLOTTED		
AREAS CHECKED	TEMPLATE		
	AREAS CHECKED		

ORIGINAL SURVEY NO.	SURVEYED	BY	DATE
	PLOTTED		
	TEMPLATE		
	AREAS CHECKED		



FILE NAME = N:\MILES\180016\Civi1\PKS\_HOW\_180016\_01.SHT  
 USER NAME = rhowellindgren  
 PLOT SCALE = 20'  
 PLOT DATE = 11/21/19

DESIGNED -  
 DRAWN -  
 CHECKED -  
 DATE -

REVISED -  
 REVISED -  
 REVISED -  
 REVISED -

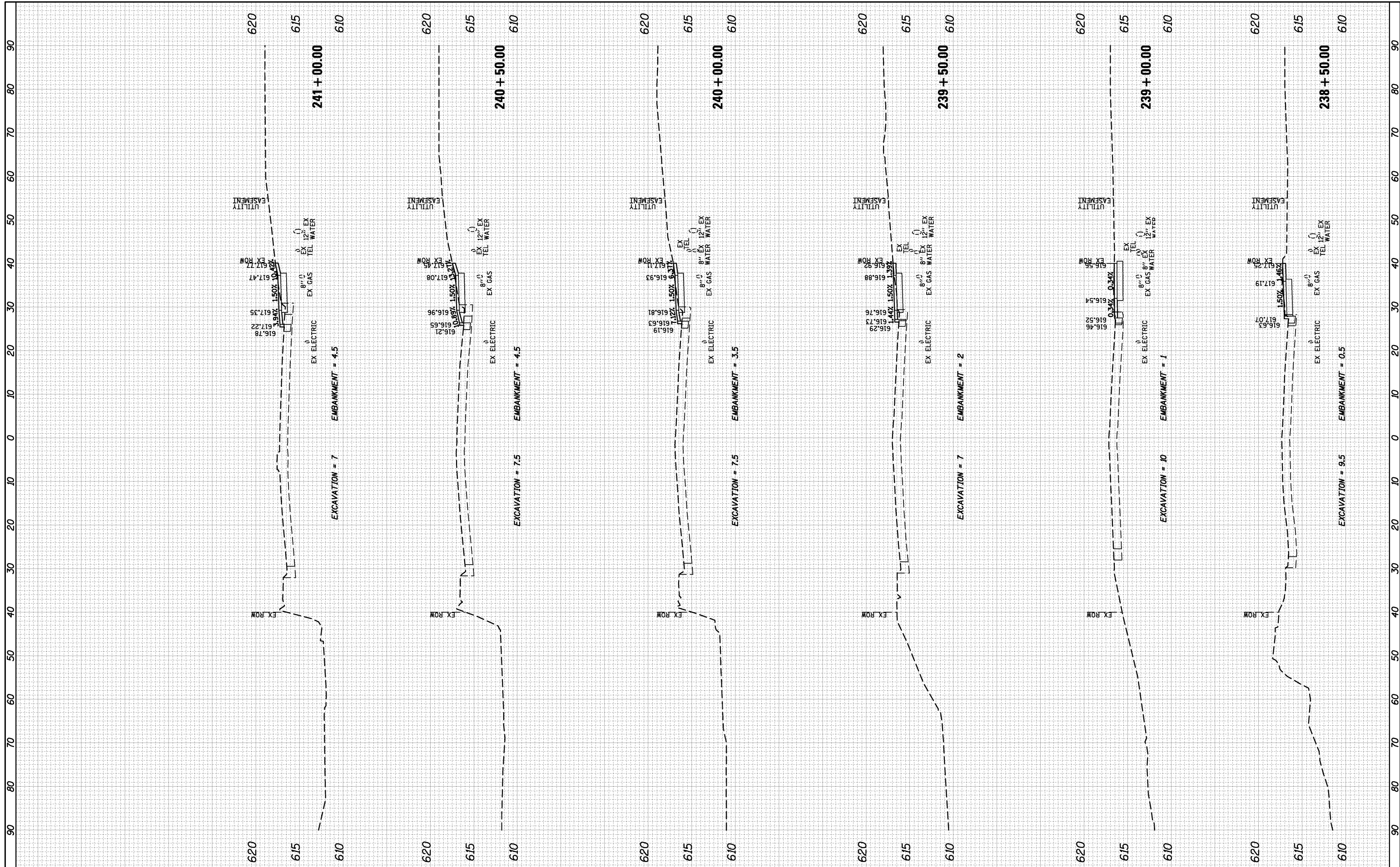
**STATE OF ILLINOIS  
 DEPARTMENT OF TRANSPORTATION**

**HOWARD STREET IMPROVEMENTS  
 CROSS SECTIONS**  
 SCALE: SHEET OF SHEETS STA. 220+00.00 TO STA. 220+83.00

F.A.S. RTE. 1334	SECTION 13-00116-00-TL	COUNTY COOK	TOTAL SHEETS 221	SHEET NO. 204
CONTRACT NO. 61G08			ILLINOIS FED. AID PROJECT	

FINAL SURVEY NO.	SURVEYED	BY	DATE
NOTE BOOK	PLOTTED		
AREAS CHECKED	TEMPLATE		
	AREAS CHECKED		

ORIGINAL SURVEY NO.	SURVEYED	BY	DATE
NOTE BOOK	PLOTTED		
AREAS CHECKED	TEMPLATE		
	AREAS CHECKED		



FILE NAME = N:\MILES\180016\Civil\PKS\_BP\_180016\_01.SHT  
 USER NAME = rhowellindgren  
 PLOT SCALE = 20'  
 PLOT DATE = 11/21/2019

DESIGNED -	REVISED -
DRAWN -	REVISED -
CHECKED -	REVISED -
DATE -	REVISED -

STATE OF ILLINOIS  
 DEPARTMENT OF TRANSPORTATION

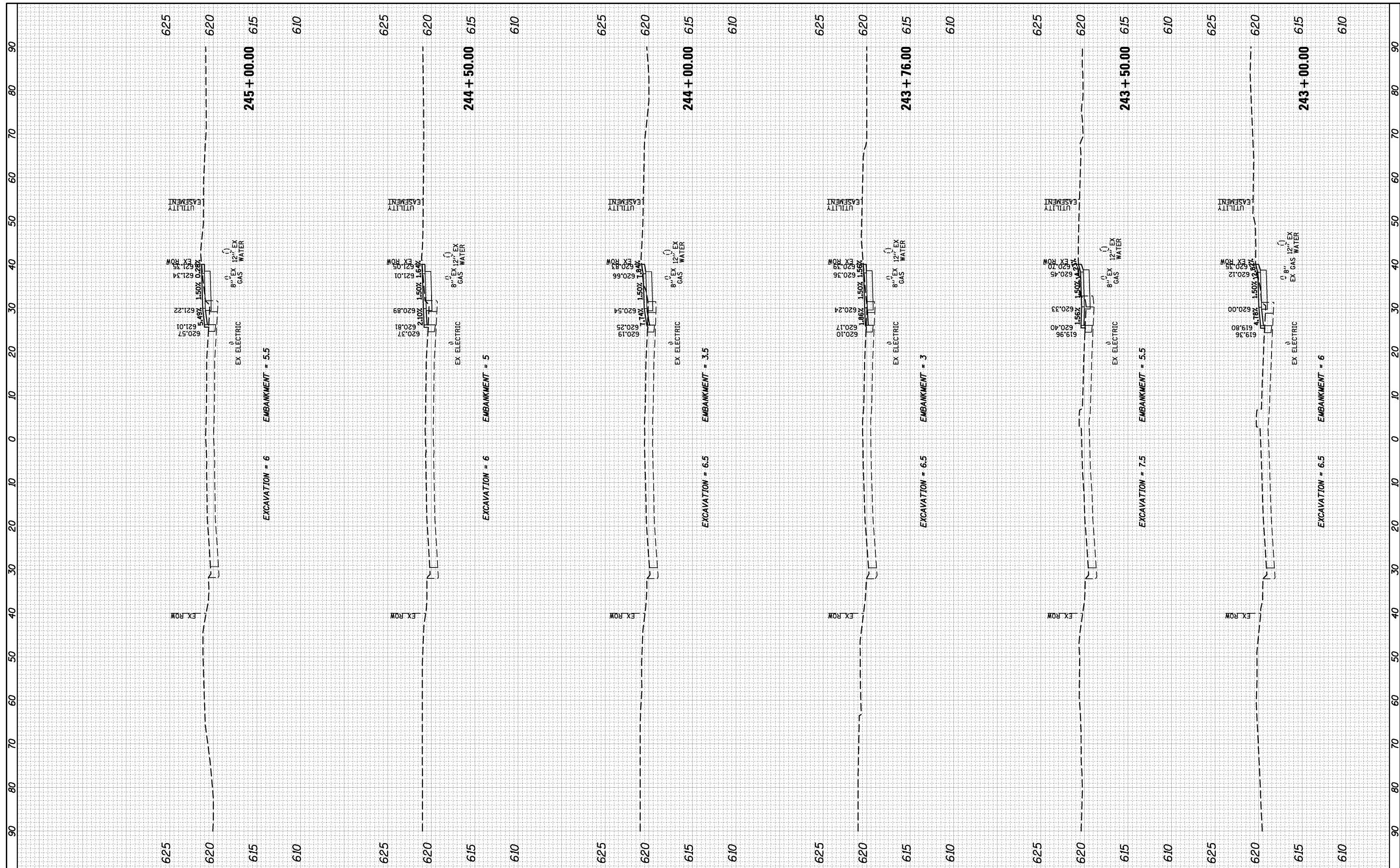
HOWARD STREET IMPROVEMENTS  
 CROSS SECTIONS

SCALE: SHEET OF SHEETS STA. 238+50.00 TO STA. 241+00.00

F.A.S. RTE. 1334	SECTION 13-00116-00-TL	COUNTY COOK	TOTAL SHEETS 221	SHEET NO. 205
CONTRACT NO. 61G08			ILLINOIS FED. AID PROJECT	

FINAL SURVEY NO.	SURVEYED	DATE
NOTE BOOK	PLOTTED	
AREAS CHECKED	TEMPLATE	
	AREAS CHECKED	

ORIGINAL SURVEY NO.	SURVEYED	DATE
NOTE BOOK	PLOTTED	
AREAS CHECKED	TEMPLATE	
	AREAS CHECKED	



FILE NAME = N:\NILES\180016\Cv1\1\PKS\_BP\_180016\_01.SHT  
 PLOT SCALE = 20'  
 PLOT DATE = 11/21/2019

USER NAME = rhowellindgren

DESIGNED -  
 DRAWN -  
 CHECKED -  
 DATE -

REVISED -  
 REVISED -  
 REVISED -  
 REVISED -


**STATE OF ILLINOIS  
 DEPARTMENT OF TRANSPORTATION**

**HOWARD STREET IMPROVEMENTS  
 CROSS SECTIONS**  
 SCALE: SHEET OF SHEETS STA. 243+00.00 TO STA. 245+00.00

F.A.S. RTE. 1334	SECTION 13-00116-00-TL	COUNTY COOK	TOTAL SHEETS 221	SHEET NO. 206
CONTRACT NO. 61G08			ILLINOIS FED. AID PROJECT	

FINAL SURVEY	BY	DATE
NO. _____	_____	____/____/____
TEMPLATES	BY	DATE
AREAS CHECKED	_____	____/____/____
AREAS CHECKED	_____	____/____/____

ORIGINAL SURVEY	BY	DATE
NO. _____	_____	____/____/____
TEMPLATES	BY	DATE
AREAS CHECKED	_____	____/____/____
AREAS CHECKED	_____	____/____/____



FILE NAME = N:\MILES\180016\Civil\PKS\_BP\_180016\_01.SHT  
 PLOT SCALE = 20'  
 PLOT DATE = 11/21/19

USER NAME = rhowellindgren  
 DESIGNED -  
 DRAWN -  
 CHECKED -  
 DATE -

REVISER -  
 REVISION -  
 REVISION -  
 REVISION -  
 REVISION -

STATE OF ILLINOIS  
 DEPARTMENT OF TRANSPORTATION

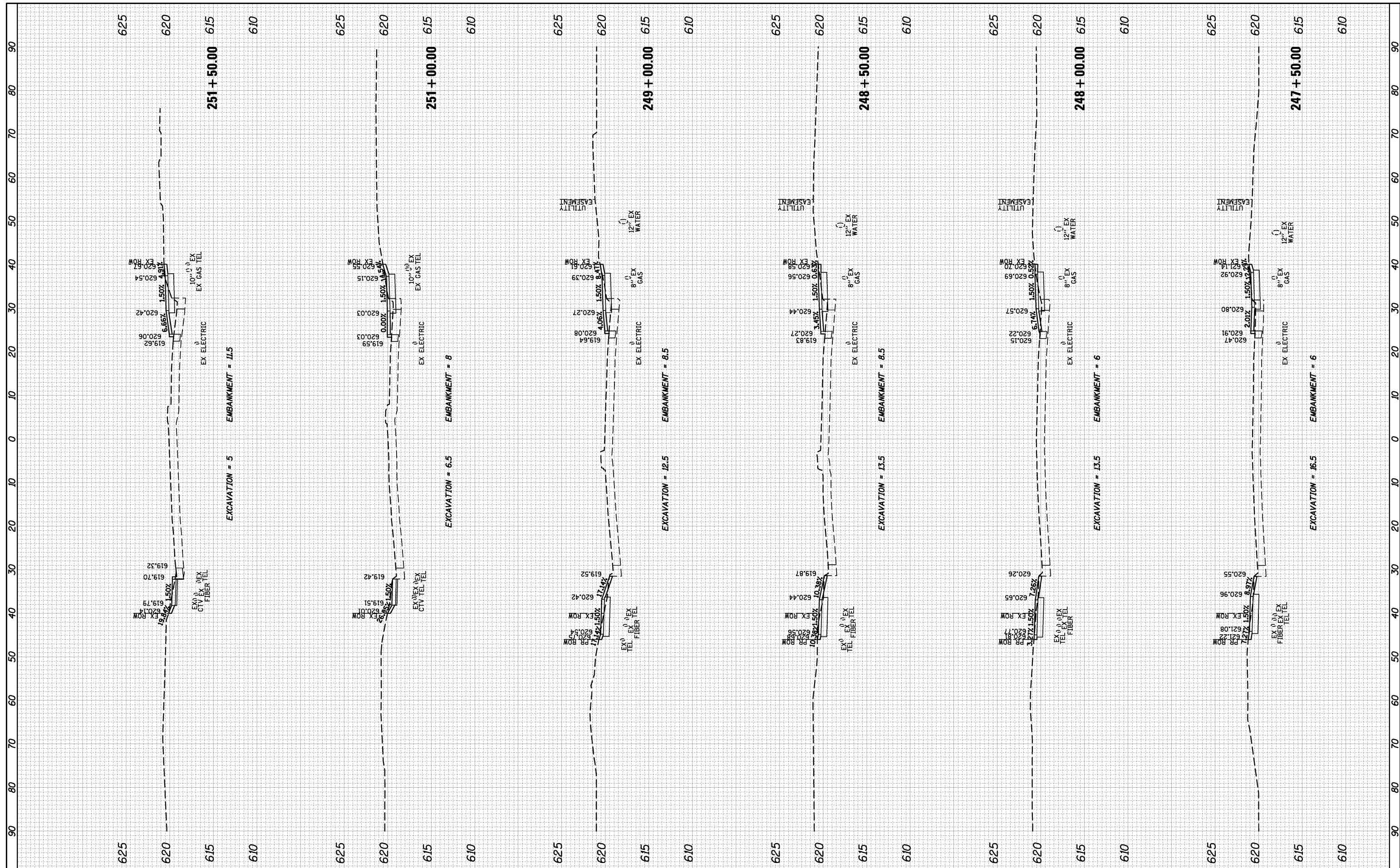
HOWARD STREET IMPROVEMENTS  
 CROSS SECTIONS

SCALE: SHEET OF SHEETS STA. 245+30.00 TO STA. 247+00.00

F.A.S. RTE. 1334	SECTION 13-00116-00-TL	COUNTY COOK	TOTAL SHEETS 221	SHEET NO. 207
CONTRACT NO. 61G08			ILLINOIS FED. AID PROJECT	

FINAL SURVEY	SURVEYED	BY	DATE
NOTE BOOK	PLOTTED		
NO.	TEMPLATE		
	AREAS CHECKED		

ORIGINAL SURVEY	SURVEYED	BY	DATE
NOTE BOOK	PLOTTED		
NO.	TEMPLATE		
	AREAS CHECKED		



FILE NAME = N:\MILES\1800016\Cv1\1\Xs\_bp\_180016\_01.SHT  
 PLOT SCALE = 20'  
 PLOT DATE = 11/21/19

USER NAME = rhowellindgren

DESIGNED -  
 DRAWN -  
 CHECKED -  
 DATE -

REVISED -  
 REVISED -  
 REVISED -  
 REVISED -

**STATE OF ILLINOIS  
 DEPARTMENT OF TRANSPORTATION**

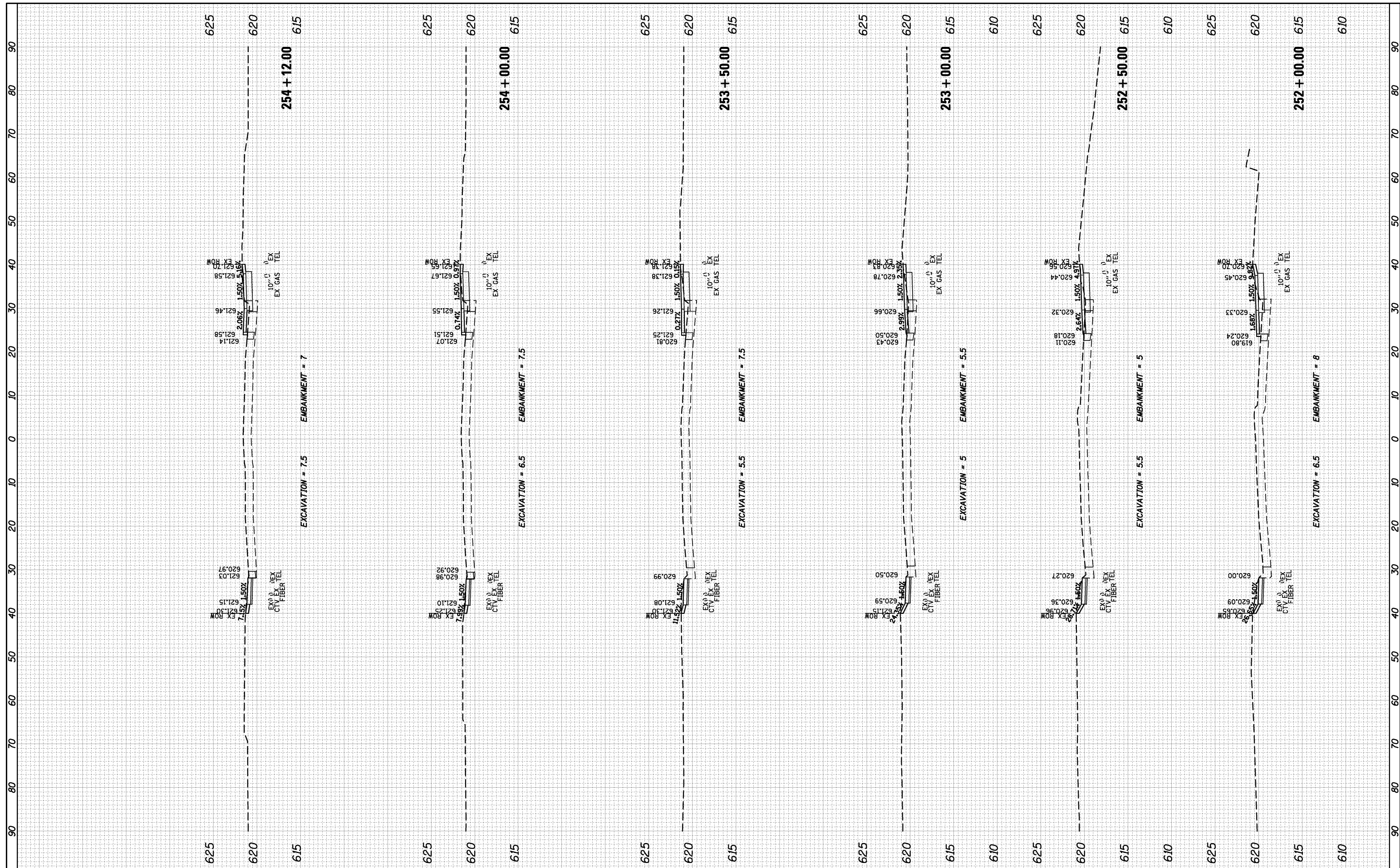
**HOWARD STREET IMPROVEMENTS  
 CROSS SECTIONS**  
 SCALE: SHEET OF SHEETS STA. 247+50.00 TO STA. 251+50.00

F.A.S. RTE.	SECTION	COUNTY	TOTAL SHEETS	SHEET NO.
1334	13-00116-00-TL	COOK	221	208
				CONTRACT NO. 61G08
ILLINOIS FED. AID PROJECT				



FINAL SURVEY	SURVEYED	BY	DATE
NOTE BOOK	PLOTTED		
AREAS CHECKED	TEMPLATE		
NO.	AREAS CHECKED		

ORIGINAL SURVEY	SURVEYED	BY	DATE
NOTE BOOK	PLOTTED		
AREAS CHECKED	TEMPLATE		
NO.	AREAS CHECKED		



FILE NAME = N:\MILES\180016\Cv1\1\PKS\_BP\_180016\_01.SHT  
 USER NAME = rhowellindgren  
 PLOT SCALE = 20'  
 PLOT DATE = 11/21/2019

DESIGNED	-
DRAWN	-
CHECKED	-
DATE	-

REVISED	-
REVISED	-
REVISED	-
REVISED	-

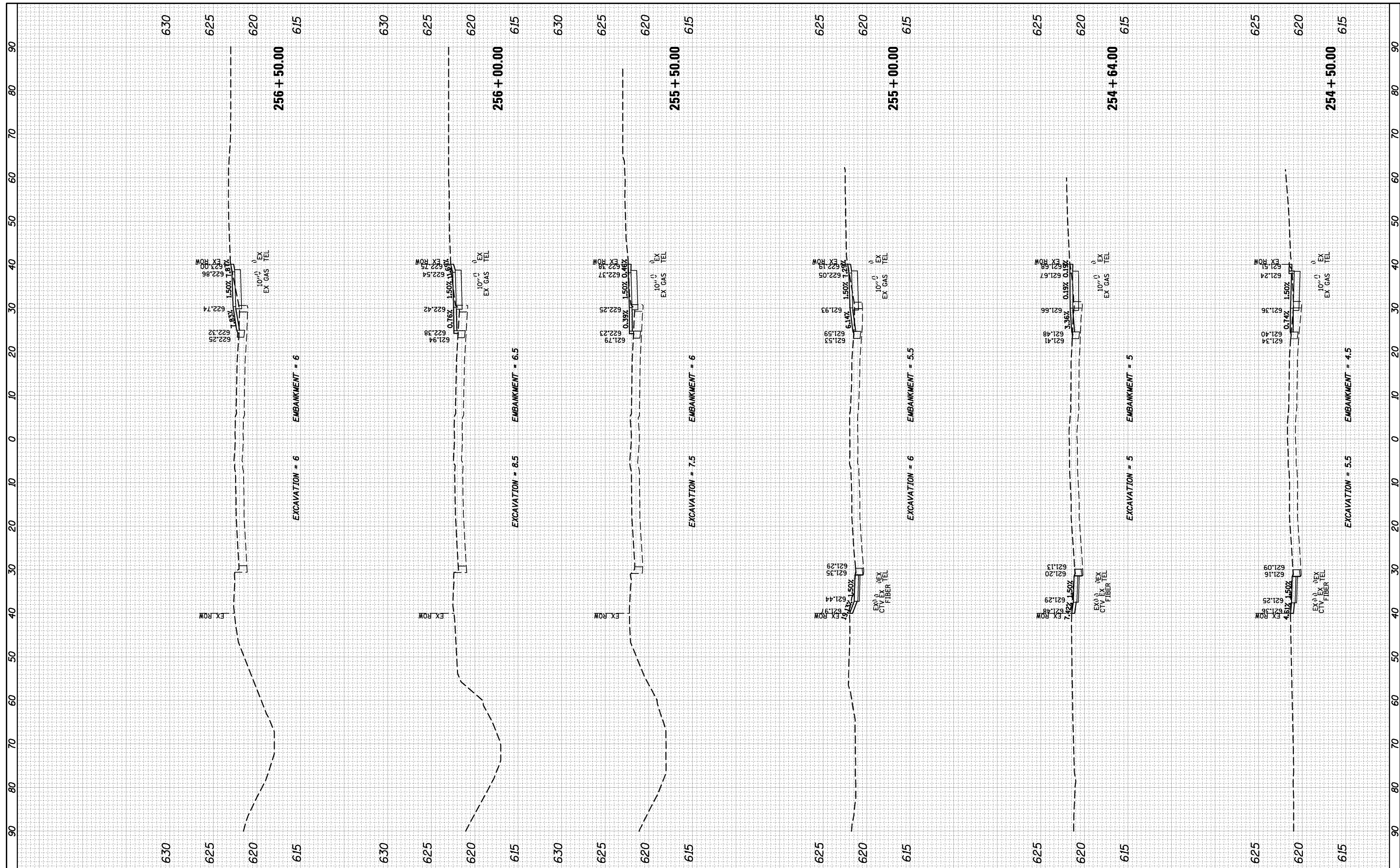
**STATE OF ILLINOIS  
DEPARTMENT OF TRANSPORTATION**

HOWARD STREET IMPROVEMENTS CROSS SECTIONS				
SCALE:	SHEET	OF	SHEETS	STA. 252+00.00 TO STA. 254+12.00

F.A.S. RTE.	SECTION	COUNTY	TOTAL SHEETS	SHEET NO.
1334	13-00116-00-TL	COOK	221	209
CONTRACT NO. 61G08				
ILLINOIS FED. AID PROJECT				

FINAL SURVEY	SURVEYED	BY	DATE
NOTE BOOK	PLOTTED		
AREAS CHECKED	TEMPLATE		
NO.	AREAS CHECKED		

ORIGINAL SURVEY	SURVEYED	BY	DATE
NOTE BOOK	PLOTTED		
AREAS CHECKED	TEMPLATE		
NO.	AREAS CHECKED		



FILE NAME = N:\MILES\180016\Civ1\PKS\_BP\_180016\_01.SHT  
 PLOT SCALE = 20'  
 PLOT DATE = 11/21/19

USER NAME = rhowellindgren  
 DESIGNED -  
 DRAWN -  
 CHECKED -  
 DATE -

REVISED -  
 REVISED -  
 REVISED -  
 REVISED -

**STATE OF ILLINOIS  
 DEPARTMENT OF TRANSPORTATION**

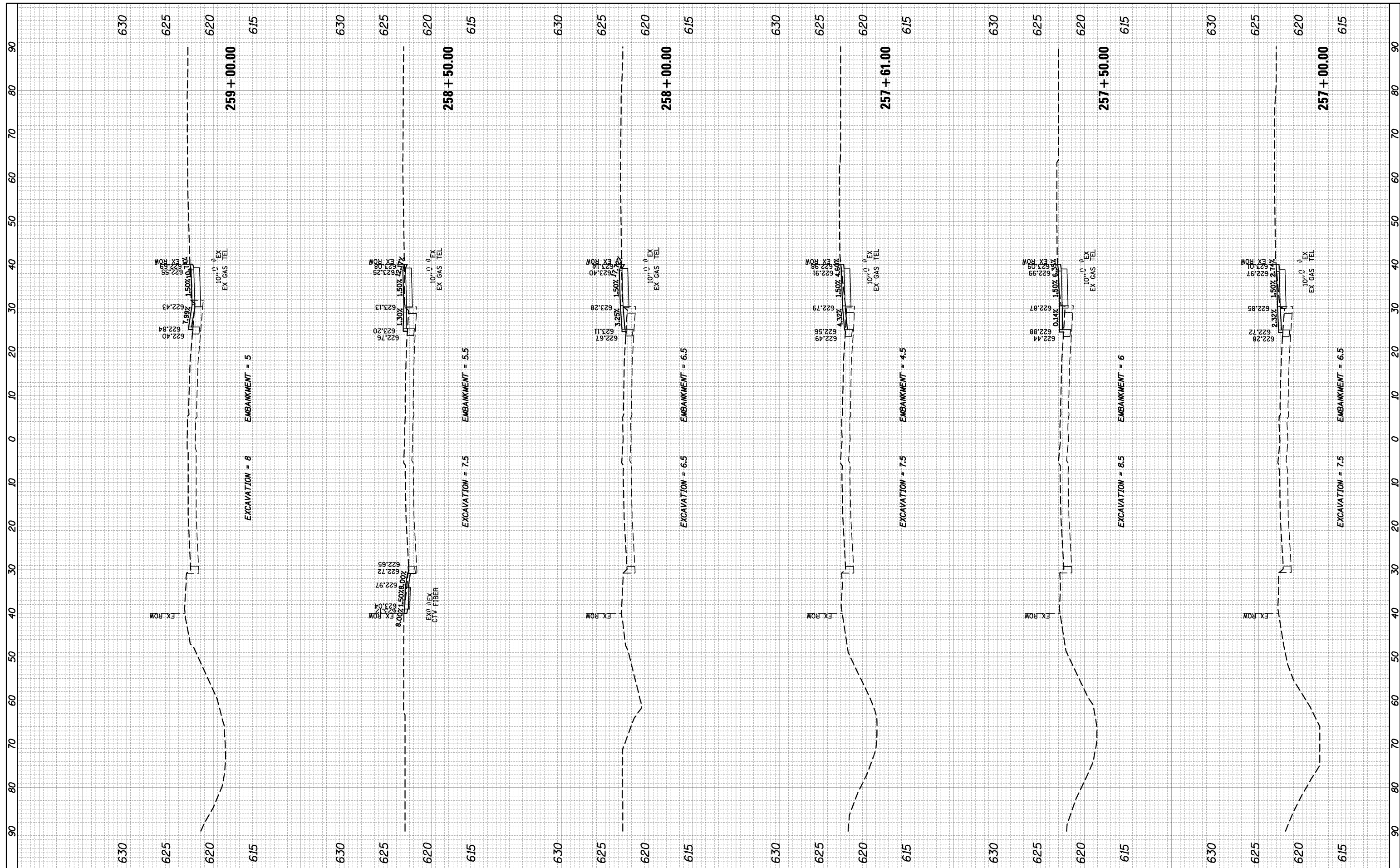
**HOWARD STREET IMPROVEMENTS  
 CROSS SECTIONS**

SCALE: SHEET OF SHEETS STA. 254+50.00 TO STA. 256+50.00

F.A.S. RTE. 1334	SECTION 13-00116-00-TL	COUNTY COOK	TOTAL SHEETS 221	SHEET NO. 210
CONTRACT NO. 61G08			ILLINOIS FED. AID PROJECT	

FINAL SURVEY	SURVEYED	BY	DATE
NOTE BOOK	PLOTTED		
AREAS CHECKED	TEMPLATE		
NO.	AREAS CHECKED		

ORIGINAL SURVEY	SURVEYED	BY	DATE
NOTE BOOK	PLOTTED		
AREAS CHECKED	TEMPLATE		
NO.	AREAS CHECKED		



FILE NAME = N:\NILES\180016\Civil\1\PKS\_BP\_180016\_01.SHT  
 USER NAME = rhowellindgren  
 PLOT SCALE = 20'  
 PLOT DATE = 11/21/2019

DESIGNED	-	REVISED	-
DRAWN	-	REVISED	-
CHECKED	-	REVISED	-
DATE	-	REVISED	-

**STATE OF ILLINOIS  
DEPARTMENT OF TRANSPORTATION**

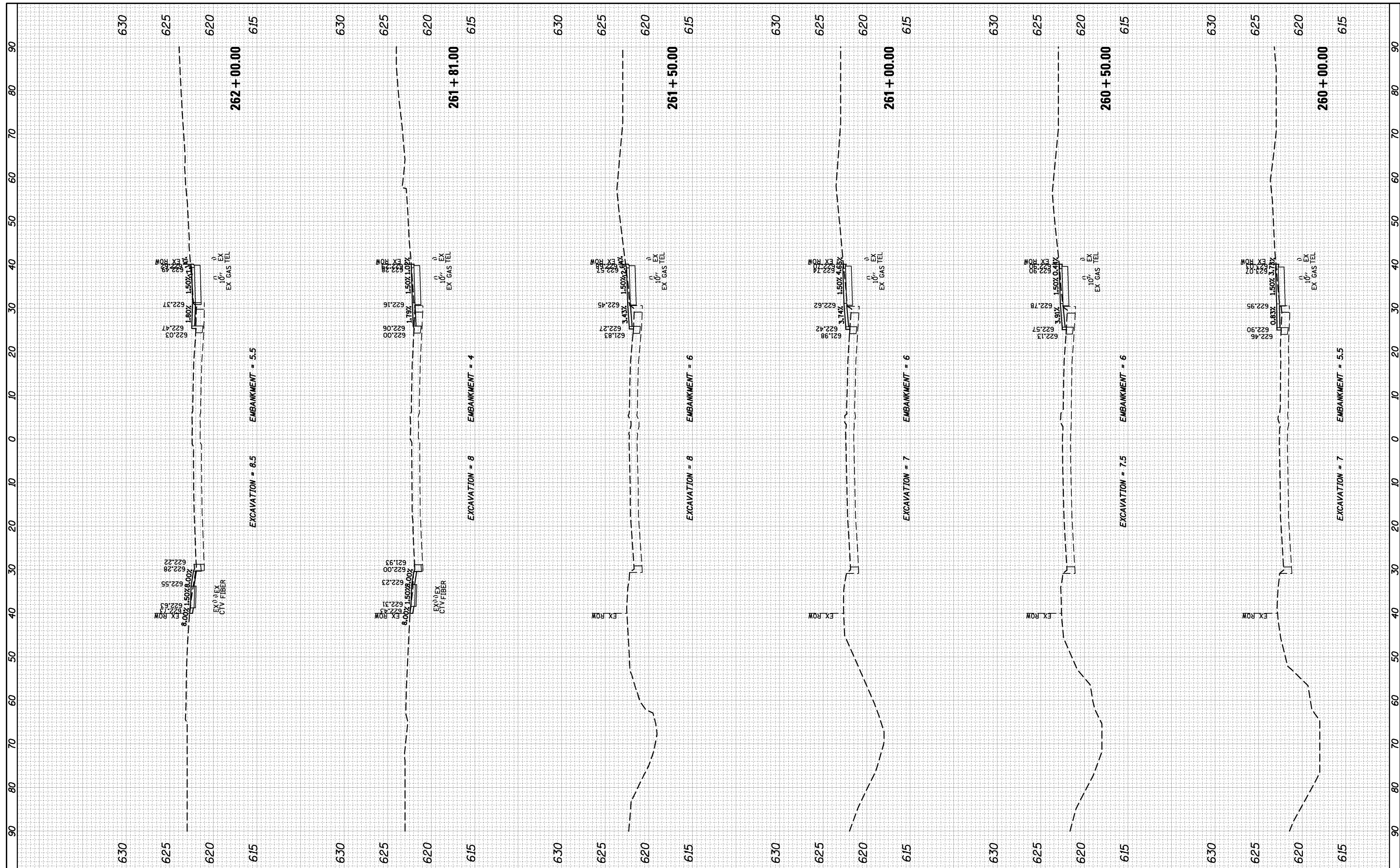
**HOWARD STREET IMPROVEMENTS  
CROSS SECTIONS**

SCALE: SHEET OF SHEETS STA. 257+00.00 TO STA. 259+00.00

F.A.S. RTE.	SECTION	COUNTY	TOTAL SHEETS	SHEET NO.
1334	13-00116-00-TL	COOK	221	211
CONTRACT NO. 61G08				
ILLINOIS FED. AID PROJECT				

FINAL SURVEY NO.	SURVEYED	BY	DATE
NOTE BOOK	PLOTTED		
AREAS CHECKED	TEMPLATE		
	AREAS CHECKED		

ORIGINAL SURVEY NO.	SURVEYED	BY	DATE
NOTE BOOK	PLOTTED		
AREAS CHECKED	TEMPLATE		
	AREAS CHECKED		



FILE NAME = N:\NILES\180016\Cv1\1\PKS\_BP\_180016\_01.SHT  
 USER NAME = rhowellindgren  
 PLOT SCALE = 20'  
 PLOT DATE = 11/21/2019

DESIGNED -	REVISED -
DRAWN -	REVISED -
CHECKED -	REVISED -
DATE -	REVISED -

DESIGNED -	REVISED -
DRAWN -	REVISED -
CHECKED -	REVISED -
DATE -	REVISED -

**STATE OF ILLINOIS  
DEPARTMENT OF TRANSPORTATION**


**HOWARD STREET IMPROVEMENTS  
CROSS SECTIONS**

SCALE: SHEET OF SHEETS STA. 260+00.00 TO STA. 262+00.00

F.A.S. RTE. 1334	SECTION 13-00116-00-TL	COUNTY COOK	TOTAL SHEETS 221	SHEET NO. 212
ILLINOIS FED. AID PROJECT			CONTRACT NO. 61G08	

FINAL SURVEY	SURVEYED	BY	DATE
NOTE BOOK	PLOTTED		
NO.	TEMPLATE		
	AREAS CHECKED		

ORIGINAL SURVEY	SURVEYED	BY	DATE
NOTE BOOK	PLOTTED		
NO.	TEMPLATE		
	AREAS CHECKED		



FILE NAME = N:\MILES\180016\Civ1\1\PKS\_BP\_180016\_01.SHT  
 PLOT SCALE = 20'  
 PLOT DATE = 11/21/19

USER NAME = rhowellindgren  
 DESIGNED -  
 DRAWN -  
 CHECKED -  
 DATE -

REVISED -  
 REVISED -  
 REVISED -  
 REVISED -

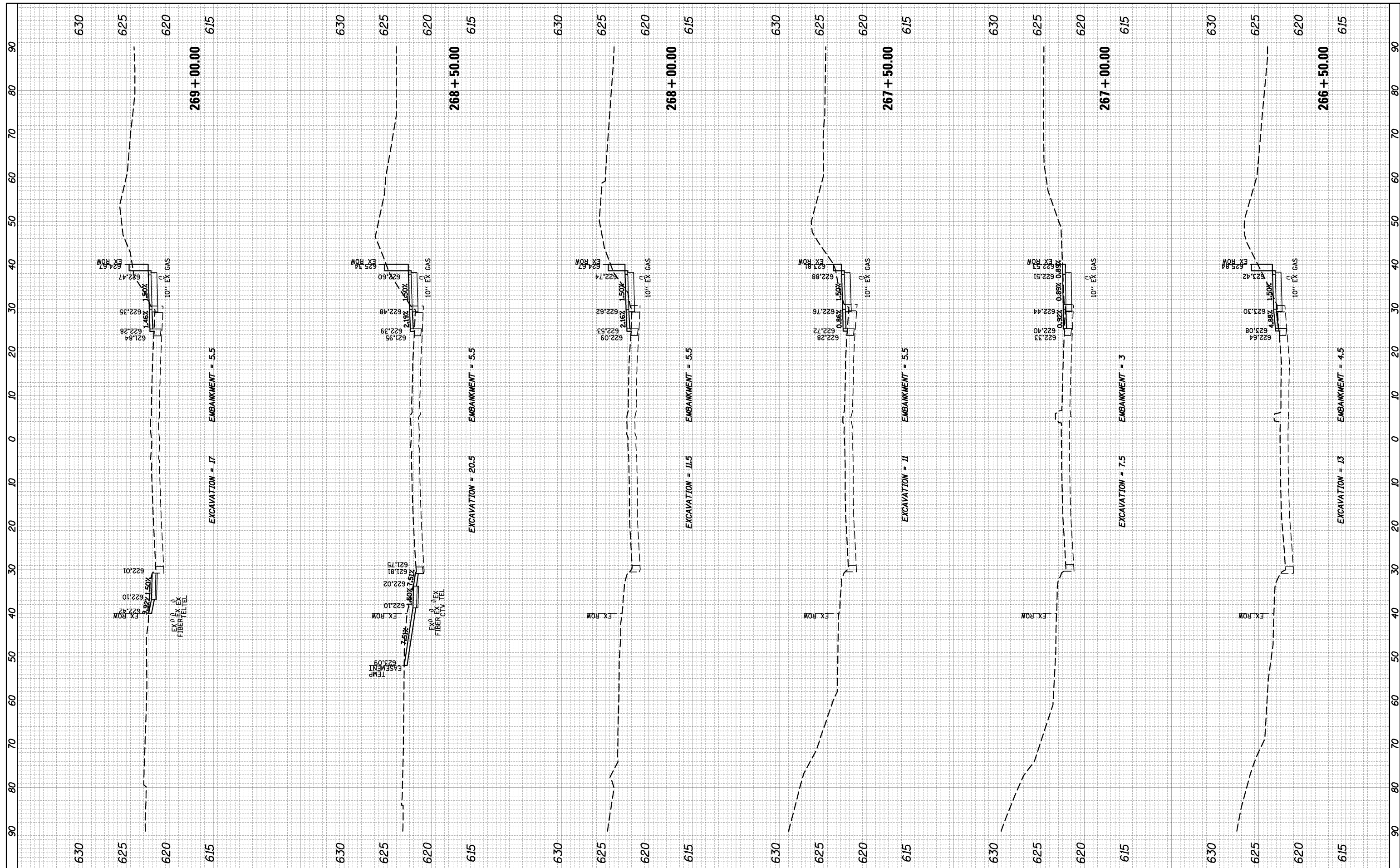
**STATE OF ILLINOIS  
 DEPARTMENT OF TRANSPORTATION**

**HOWARD STREET IMPROVEMENTS  
 CROSS SECTIONS**  
 SCALE: SHEET OF SHEETS STA. 262+50.00 TO STA. 266+00.00

F.A.S. RTE. 1334	SECTION 13-00116-00-TL	COUNTY COOK	TOTAL SHEETS 221	SHEET NO. 213
CONTRACT NO. 61G08				ILLINOIS FED. AID PROJECT

FINAL SURVEY	SURVEYED	BY	DATE
NOTE BOOK	PLOTTED		
NO.	TEMPLATE		
	AREAS CHECKED		
	AREAS CHECKED		

ORIGINAL SURVEY	SURVEYED	BY	DATE
NOTE BOOK	PLOTTED		
NO.	TEMPLATE		
	AREAS CHECKED		
	AREAS CHECKED		



FILE NAME = N:\MILES\180016\Cv1\1\PKS\_BP\_180016\_01.SHT  
 PLOT SCALE = 20'  
 PLOT DATE = 11/21/19

USER NAME = rhowe11indgren  
 DESIGNED -  
 DRAWN -  
 CHECKED -  
 DATE -

REVISED -  
 REVISED -  
 REVISED -  
 REVISED -

**STATE OF ILLINOIS  
 DEPARTMENT OF TRANSPORTATION**

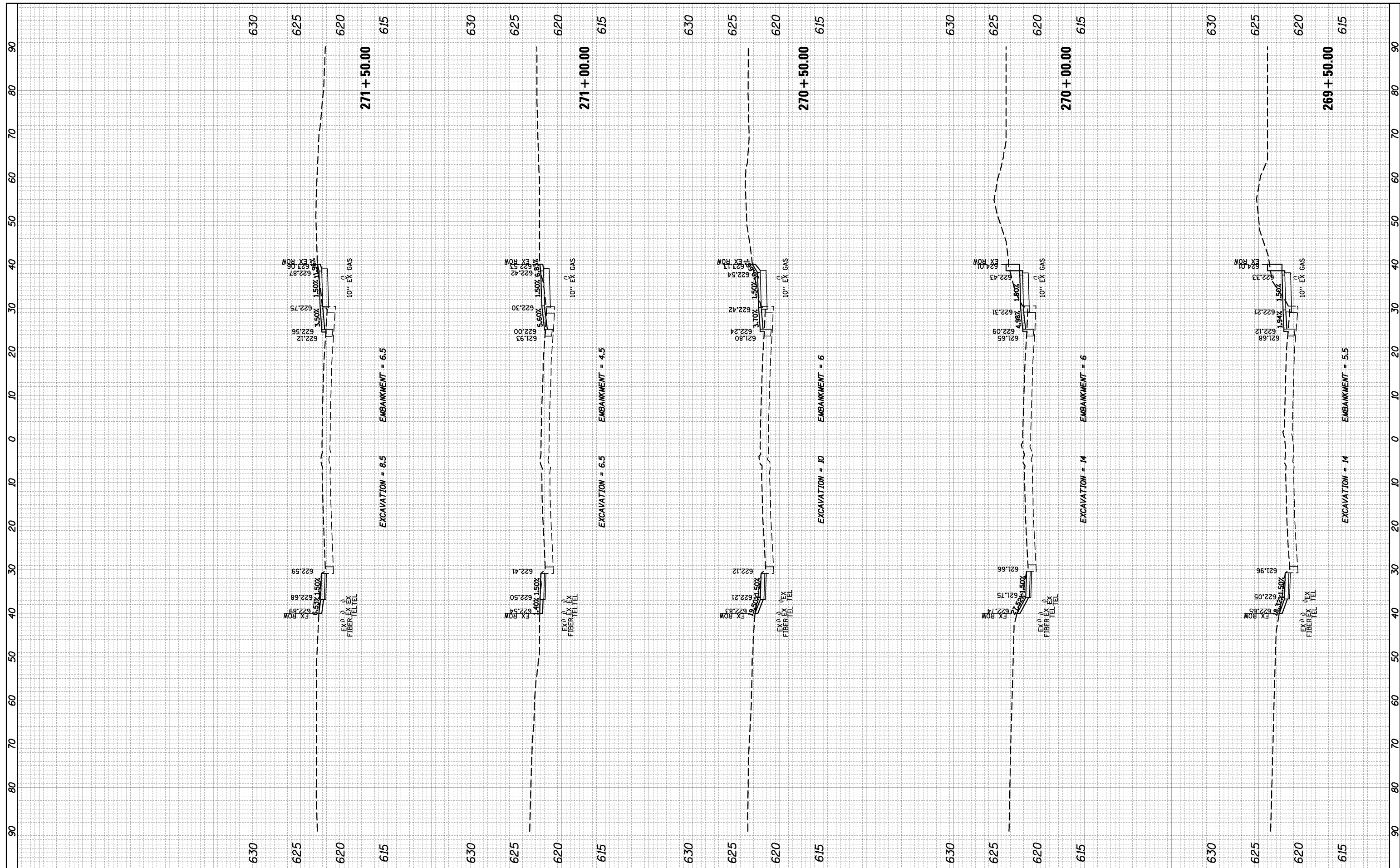
**HOWARD STREET IMPROVEMENTS  
 CROSS SECTIONS**

SCALE: SHEET OF SHEETS STA. 266+50.00 TO STA. 269+00.00

F.A.S. RTE.	SECTION	COUNTY	TOTAL SHEETS	SHEET NO.
1334	13-00116-00-TL	COOK	221	214
CONTRACT NO.			61G08	
ILLINOIS FED. AID PROJECT				

FINAL SURVEY NO.	SURVEYED	BY	DATE
NOTE BOOK	PLOTTED		
AREAS CHECKED	TEMPLATE		
	AREAS CHECKED		

ORIGINAL SURVEY NO.	SURVEYED	BY	DATE
NOTE BOOK	PLOTTED		
AREAS CHECKED	TEMPLATE		
	AREAS CHECKED		



FILE NAME = N:\NILES\180016\Cv1\1\PKS\_BP\_180016\_01.SHT  
 USER NAME = rhowellindgren  
 PLOT SCALE = 20'  
 PLOT DATE = 11/21/2019

DESIGNED -  
 DRAWN -  
 CHECKED -  
 DATE -

REVISED -  
 REVISED -  
 REVISED -  
 REVISED -

**STATE OF ILLINOIS  
 DEPARTMENT OF TRANSPORTATION**

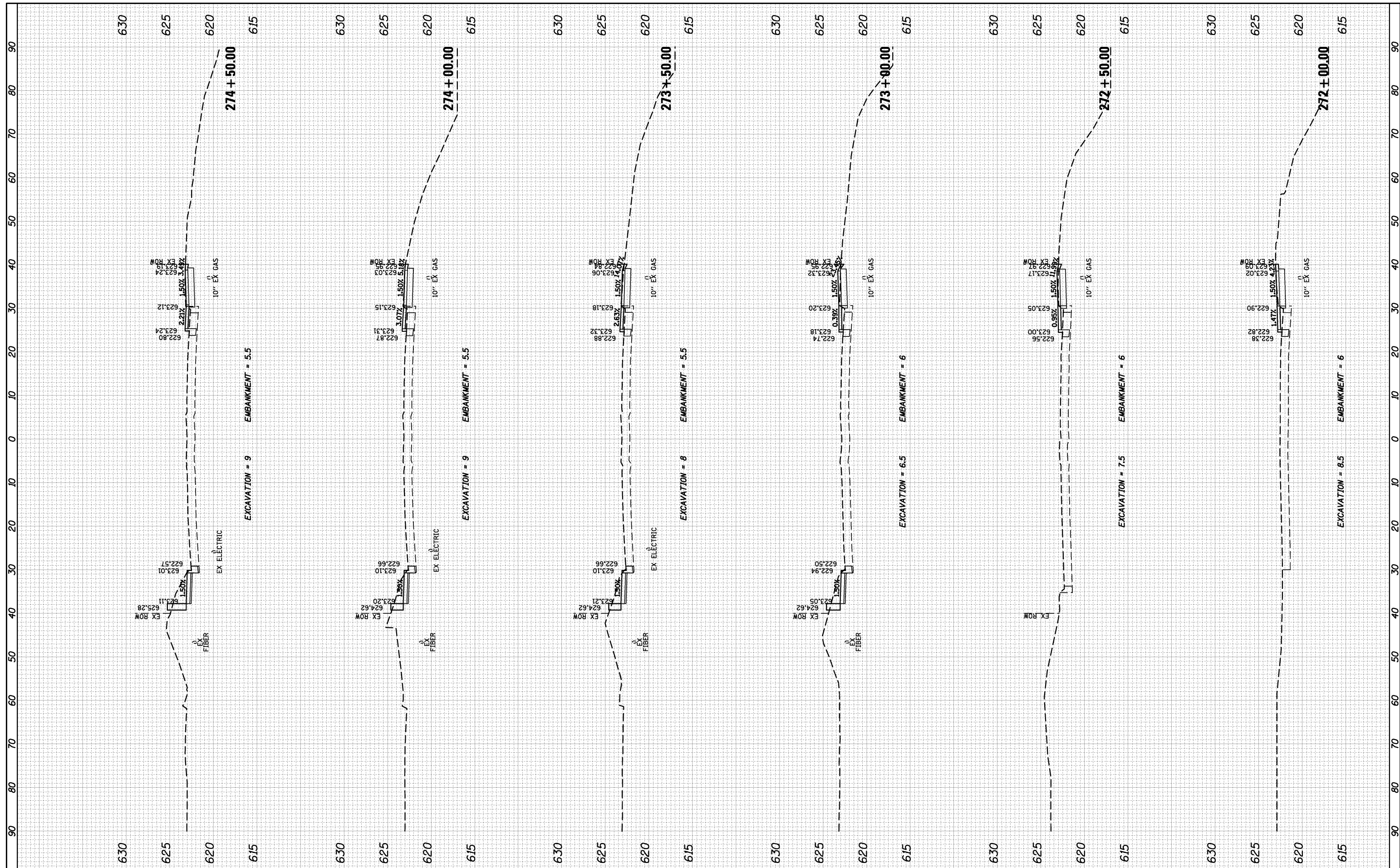
**HOWARD STREET IMPROVEMENTS  
 CROSS SECTIONS**

SCALE: SHEET OF SHEETS STA. 269+50.00 TO STA. 271+50.00

F.A.S. RTE. 1334	SECTION 13-00116-00-TL	COUNTY COOK	TOTAL SHEETS 221	SHEET NO. 215
CONTRACT NO. 61G08			ILLINOIS FED. AID PROJECT	

FINAL SURVEY	SURVEYED	BY	DATE
NOTE BOOK	PLOTTED		
AREAS CHECKED	TEMPLATE		
NO.	AREAS CHECKED		

ORIGINAL SURVEY	SURVEYED	BY	DATE
NOTE BOOK	PLOTTED		
AREAS CHECKED	TEMPLATE		
NO.	AREAS CHECKED		



FILE NAME = N:\MILES\180016\Civil\PKS\_BP\_180016\_01.SHT  
 USER NAME = rhowellindgren  
 PLOT SCALE = 20'  
 PLOT DATE = 11/21/19

DESIGNED	-	REVISED	-
DRAWN	-	REVISED	-
CHECKED	-	REVISED	-
DATE	-	REVISED	-

**STATE OF ILLINOIS  
DEPARTMENT OF TRANSPORTATION**

**HOWARD STREET IMPROVEMENTS  
CROSS SECTIONS**

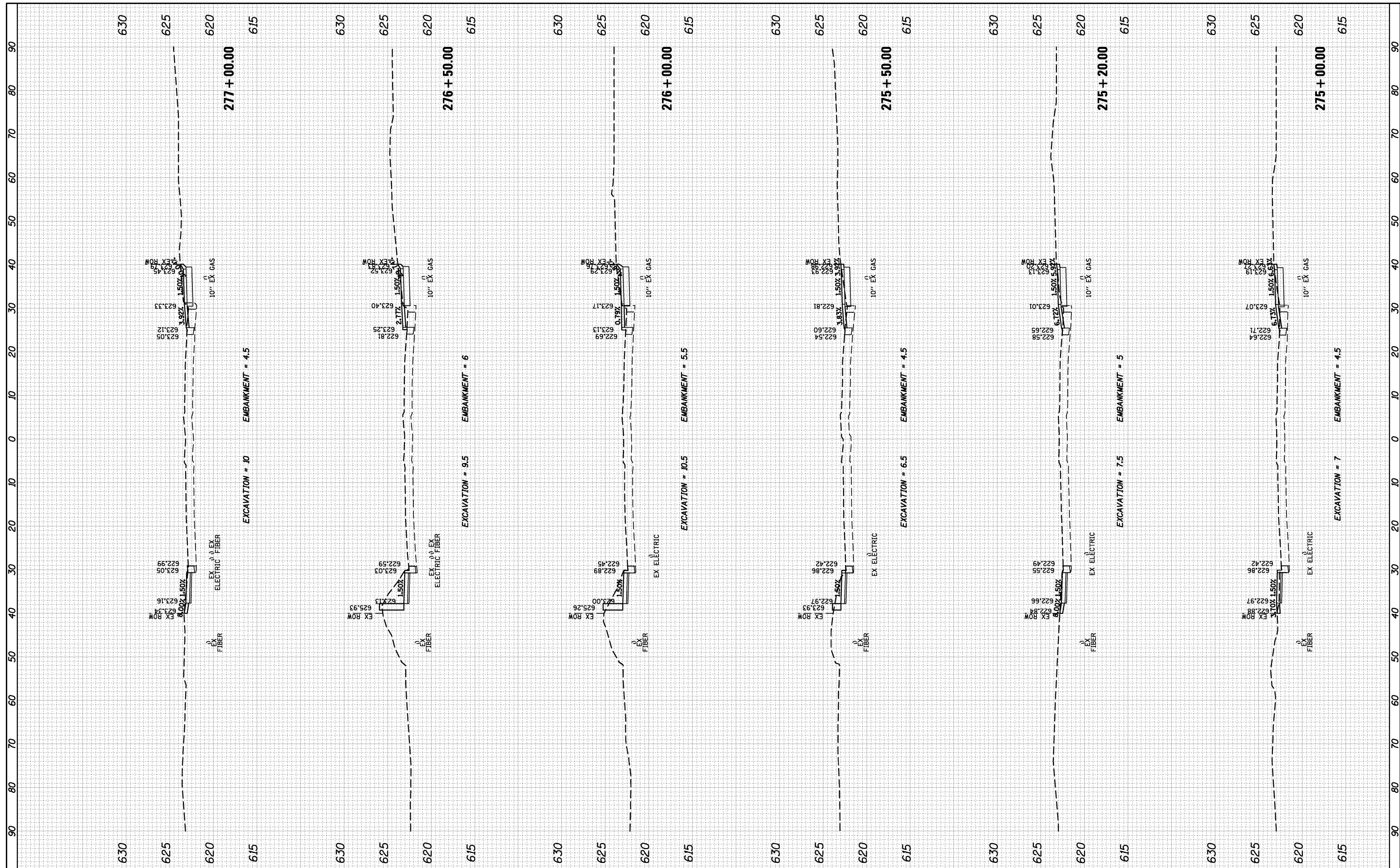
SCALE: SHEET OF SHEETS STA. 272+00.00 TO STA. 274+50.00

F.A.S. RTE.	SECTION	COUNTY	TOTAL SHEETS	SHEET NO.
1334	13-00116-00-TL	COOK	221	216
CONTRACT NO. 61G08				
ILLINOIS FED. AID PROJECT				



FINAL SURVEY	SURVEYED	BY	DATE
NOTE BOOK	PLOTTED		
NO.	TEMPLATE		
	AREAS CHECKED		

ORIGINAL SURVEY	SURVEYED	BY	DATE
NOTE BOOK	PLOTTED		
NO.	TEMPLATE		
	AREAS CHECKED		



FILE NAME = N:\NILES\180016\Cv1\1\PKS\_BP\_180016\_01.SHT  
 PLOT SCALE = 20'  
 PLOT DATE = 11/21/2019

USER NAME = rhowellindgren  
 DESIGNED -  
 DRAWN -  
 CHECKED -  
 DATE -

REVISED -  
 REVISED -  
 REVISED -  
 REVISED -

STATE OF ILLINOIS  
 DEPARTMENT OF TRANSPORTATION

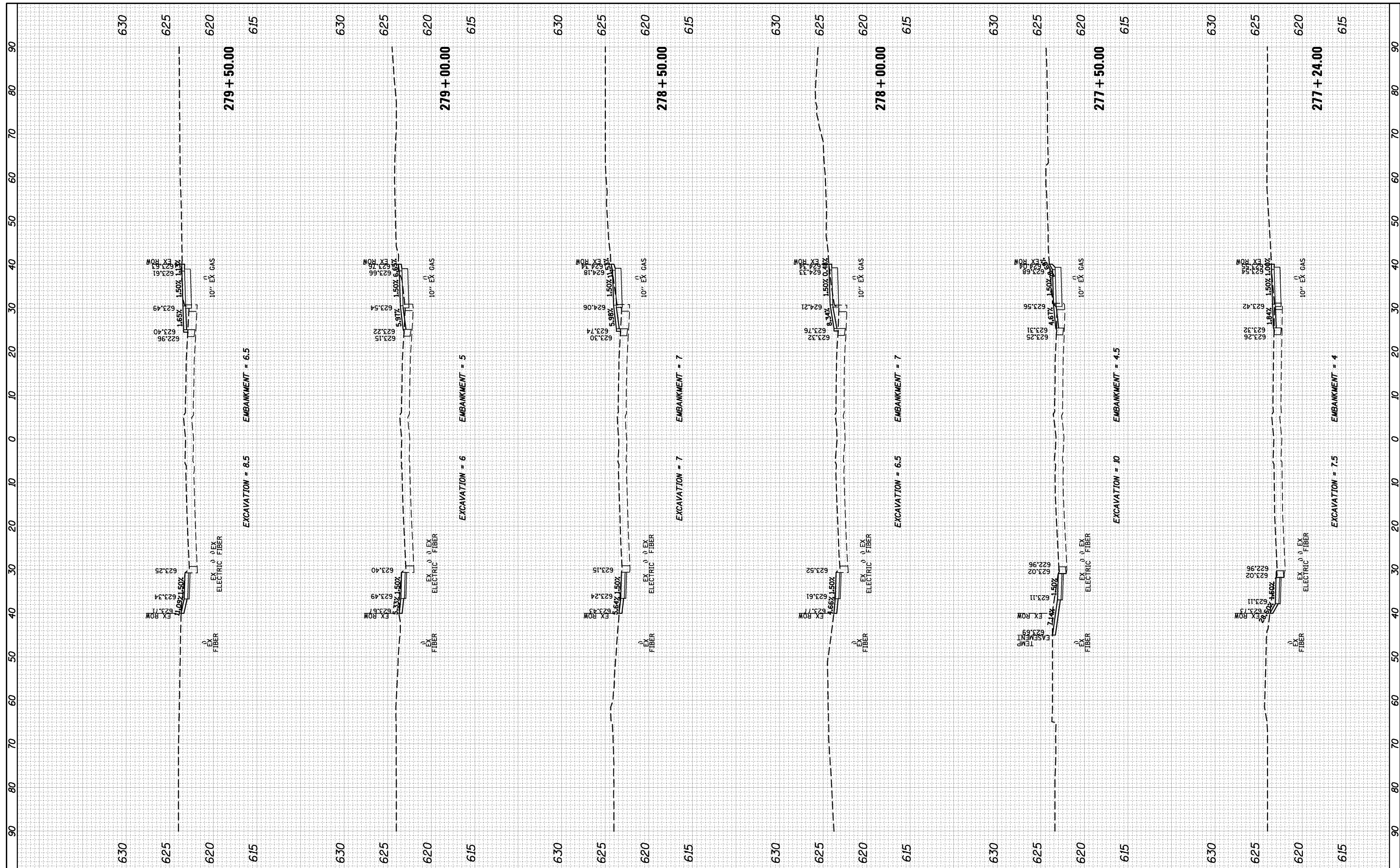
HOWARD STREET IMPROVEMENTS  
 CROSS SECTIONS

SCALE: SHEET OF SHEETS STA. 275+00.00 TO STA. 277+00.00

F.A.S. RTE.	SECTION	COUNTY	TOTAL SHEETS	SHEET NO.
1334	13-00116-00-TL	COOK	221	217
CONTRACT NO. 61G08				
ILLINOIS FED. AID PROJECT				

FINAL SURVEY	SURVEYED	BY	DATE
NOTE BOOK	PLOTTED		
NO.	TEMPLATE		
	AREAS CHECKED		

ORIGINAL SURVEY	SURVEYED	BY	DATE
NOTE BOOK	PLOTTED		
NO.	TEMPLATE		
	AREAS CHECKED		



FILE NAME = N:\MILES\180016\Civ1\1\PKS\_BP\_180016\_01.SHT  
 USER NAME = rhowellindgren  
 PLOT SCALE = 20'  
 PLOT DATE = 11/21/2019

DESIGNED	-	REVISED	-
DRAWN	-	REVISED	-
CHECKED	-	REVISED	-
DATE	-	REVISED	-

**STATE OF ILLINOIS  
DEPARTMENT OF TRANSPORTATION**


**HOWARD STREET IMPROVEMENTS  
CROSS SECTIONS**

SCALE: SHEET OF SHEETS STA. 277+24.00 TO STA. 279+50.00

F.A.S. RTE.	SECTION	COUNTY	TOTAL SHEETS	SHEET NO.
1334	13-00116-00-TL	COOK	221	218
CONTRACT NO. 61G08				
ILLINOIS FED. AID PROJECT				

FINAL SURVEY	SURVEYED	BY	DATE
NOTE BOOK	PLOTTED		
AREAS CHECKED	TEMPLATE		
NO.	AREAS CHECKED		

ORIGINAL SURVEY	SURVEYED	BY	DATE
NOTE BOOK	PLOTTED		
AREAS CHECKED	TEMPLATE		
NO.	AREAS CHECKED		



FILE NAME = N:\NILES\180016\Civil\1\Xs\_BP\_180016\_01.SHT  
 PLOT SCALE = 20'  
 PLOT DATE = 11/21/19

USER NAME = rhowellindgren	DESIGNED -	REVISED -
	DRAWN -	REVISED -
	CHECKED -	REVISED -
	DATE -	REVISED -

DESIGNED -	REVISED -
DRAWN -	REVISED -
CHECKED -	REVISED -
DATE -	REVISED -

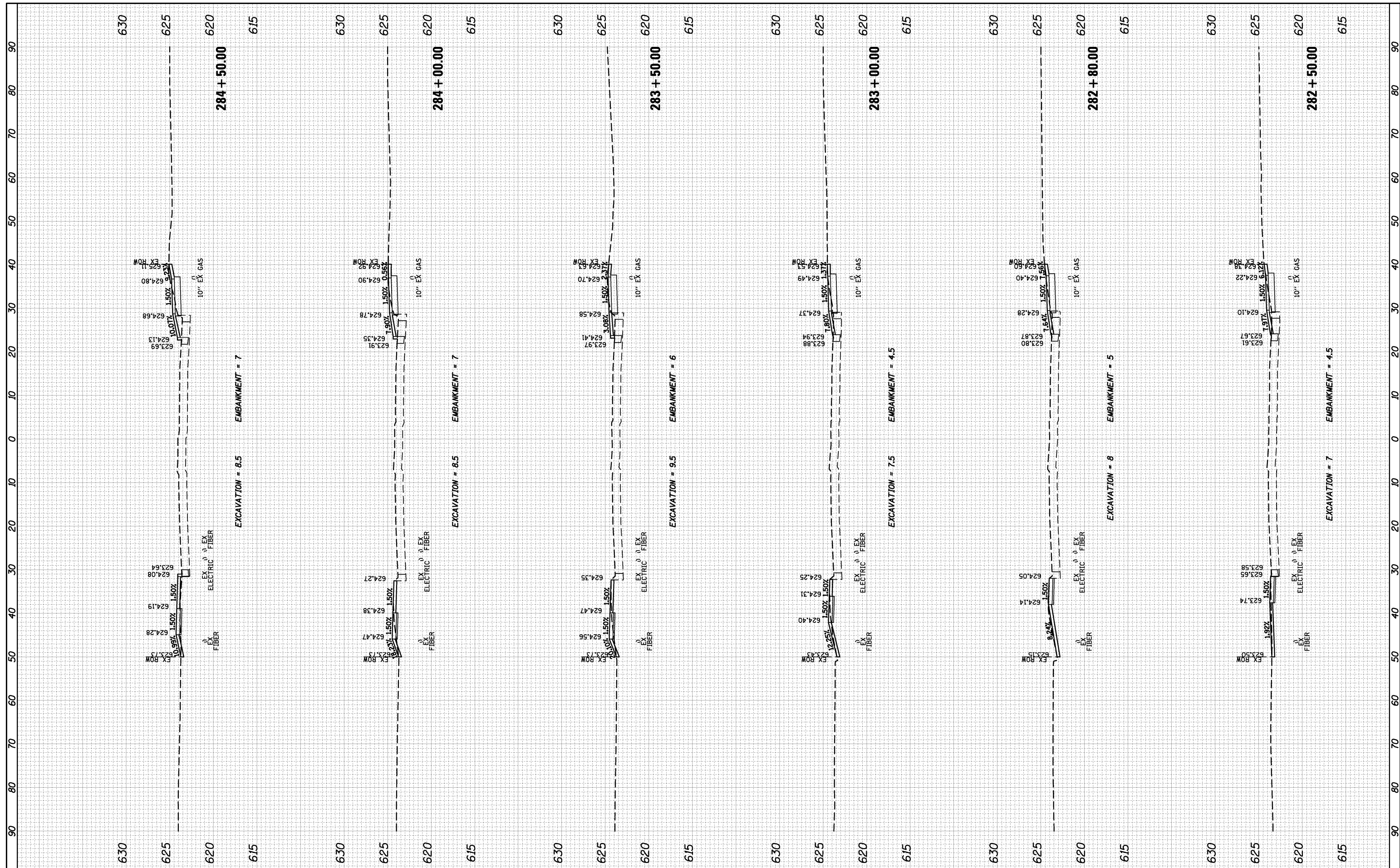
**STATE OF ILLINOIS  
DEPARTMENT OF TRANSPORTATION**

<b>HOWARD STREET IMPROVEMENTS CROSS SECTIONS</b>				
SCALE:	SHEET	OF	SHEETS	STA. 280+00.00 TO STA. 282+00.00

F.A.S. RTE. 1334	SECTION 13-00116-00-TL	COUNTY COOK	TOTAL SHEETS 221	SHEET NO. 219
CONTRACT NO. 61G08				
ILLINOIS FED. AID PROJECT				

FINAL SURVEY	SURVEYED	BY	DATE
NOTE BOOK	PLOTTED		
NO.	TEMPLATE		
	AREAS CHECKED		

ORIGINAL SURVEY	SURVEYED	BY	DATE
NOTE BOOK	PLOTTED		
NO.	TEMPLATE		
	AREAS CHECKED		



FILE NAME = N:\NILES\180016\Cv1\1\PKS\_BP\_180016\_01.SHT  
 PLOT SCALE = 20'  
 PLOT DATE = 11/21/2019

USER NAME = rhowellindgren  
 DESIGNED -  
 DRAWN -  
 CHECKED -  
 DATE -

REVISED -  
 REVISED -  
 REVISED -  
 REVISED -

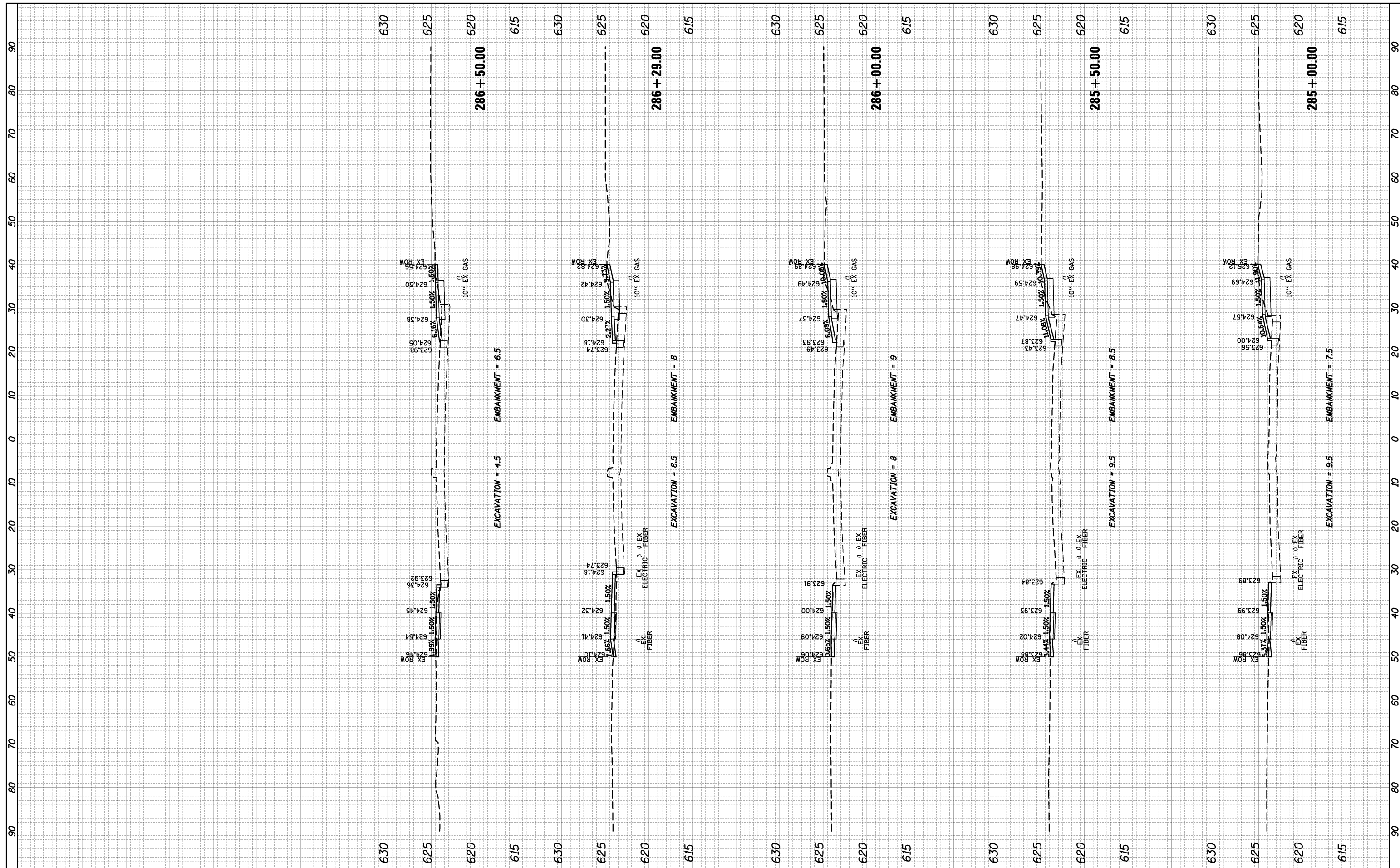
**STATE OF ILLINOIS  
 DEPARTMENT OF TRANSPORTATION**

**HOWARD STREET IMPROVEMENTS  
 CROSS SECTIONS**  
 SCALE: SHEET OF SHEETS STA. 282+50.00 TO STA. 284+50.00

F.A.S. RTE.	SECTION	COUNTY	TOTAL SHEETS	SHEET NO.
1334	13-00116-00-TL	COOK	221	220
CONTRACT NO. 61G08				ILLINOIS FED. AID PROJECT

FINAL SURVEY NO.	SURVEYED	BY	DATE
NOTE BOOK	PLOTTED		
AREAS CHECKED	TEMPLATE		
	AREAS CHECKED		

ORIGINAL SURVEY NO.	SURVEYED	BY	DATE
NOTE BOOK	PLOTTED		
AREAS CHECKED	TEMPLATE		
	AREAS CHECKED		



FILE NAME = N:\NILES\180016\Civil\1\PKS\_BP\_180016\_01.SHT  
 USER NAME = rhowellindgren  
 PLOT SCALE = 20'  
 PLOT DATE = 11/21/2019

DESIGNED -	REVISED -
DRAWN -	REVISED -
CHECKED -	REVISED -
DATE -	REVISED -

**STATE OF ILLINOIS  
DEPARTMENT OF TRANSPORTATION**

**HOWARD STREET IMPROVEMENTS  
CROSS SECTIONS**

SCALE: SHEET OF SHEETS STA. 285+00.00 TO STA. 286+50.00

F.A.S. RTE. 1334	SECTION 13-00116-00-TL	COUNTY COOK	TOTAL SHEETS 221	SHEET NO. 221
CONTRACT NO. 61G08			ILLINOIS FED. AID PROJECT	