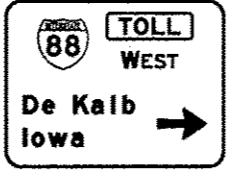

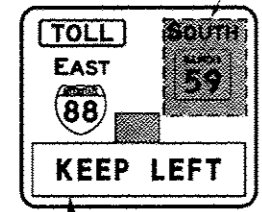
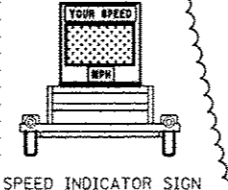
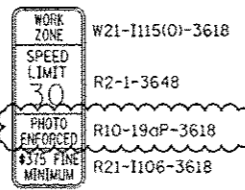


INSTALL BLANK-OUT PANEL OVER "SOUTH ILLINOIS 59" THIS STAGE



PERMANENT SIGN STRUCTURE INSTALLED IN PREVIOUS STAGE (SEE SIGN STRUCTURE DETAIL SHEET)

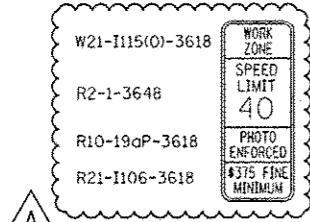
INSTALL BLANK-OUT PANEL WITH "KEEP LEFT" MESSAGE OVER UPWARD POINTING ARROW THIS STAGE



SPEED INDICATOR SIGN (12" CHARACTER DISPLAY) SEE NOTE 2

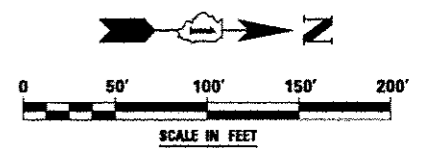
MATCH LINE STA. 4065+00

PROPOSED NB BASELINE



ALIGNMENT LEGEND
 +39.5 INDICATES STATION MEASURED FROM SB BASELINE
 +39.5 INDICATES STATION MEASURED FROM NB BASELINE

- NOTES**
- ALL BLANK OUT PANELS AND TEMPORARY SIGN PANELS MOUNTED ON OVERHEAD SIGNS SHALL HAVE AN ORANGE BACKGROUND.
 - LOCATION OF TRAILER MOUNTED SPEED INDICATOR SIGN SHALL BE COORDINATED WITH THE ENGINEER AND WILL BE MEASURED AND PAID FOR SEPARATELY UNDER SPEED INDICATOR SIGN.



FILE NAME :	USER NAME : #USER#	DESIGNED PJO	REVISED -ADDENDUM A 12/17/2012
#FILE#		DRAWN KES	REVISED -
	PLOT SCALE : #SCALE#	CHECKED JCM	REVISED -
	PLOT DATE : #DATE#	DATE 10/15/2012	REVISED -

STATE OF ILLINOIS
DEPARTMENT OF TRANSPORTATION

MAINTENANCE OF TRAFFIC - STAGE 4
ILLINOIS ROUTE 59

SCALE: SHEET NO. 106 OF 118 SHEETS STA. 4065+00 TO STA. 4079+00

F.A.P. RTE.	SECTION	COUNTY	TOTAL SHEETS	SHEET NO.
338	(112 & 113) WRS-5	DUPAGE	963	222
CONTRACT NO. 60131			ILLINOIS FED. AID PROJECT	