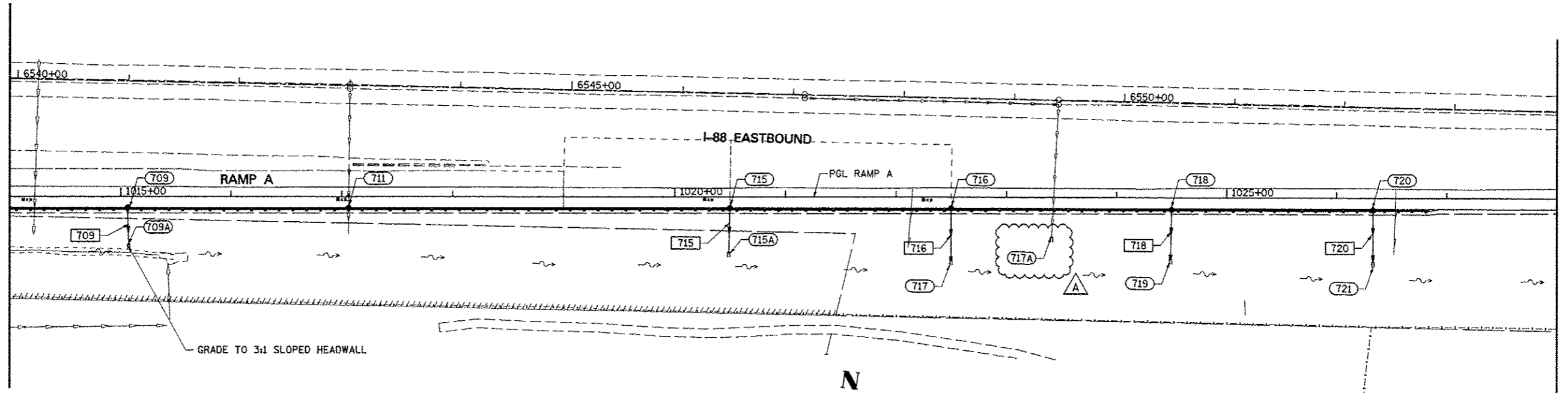


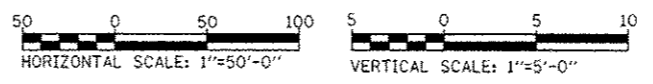
PLAN
 DATE: _____ BY: _____
 SURVEYED: _____
 ALIGNED: _____
 CHECKED: _____
 NO. OF "A" CHECKS: _____
 NO. OF "B" CHECKS: _____
 ADD FILE NAME: _____

PROFILE
 DATE: _____ BY: _____
 SURVEYED: _____
 ALIGNED: _____
 CHECKED: _____
 NO. OF "A" CHECKS: _____
 NO. OF "B" CHECKS: _____
 ADD FILE NAME: _____

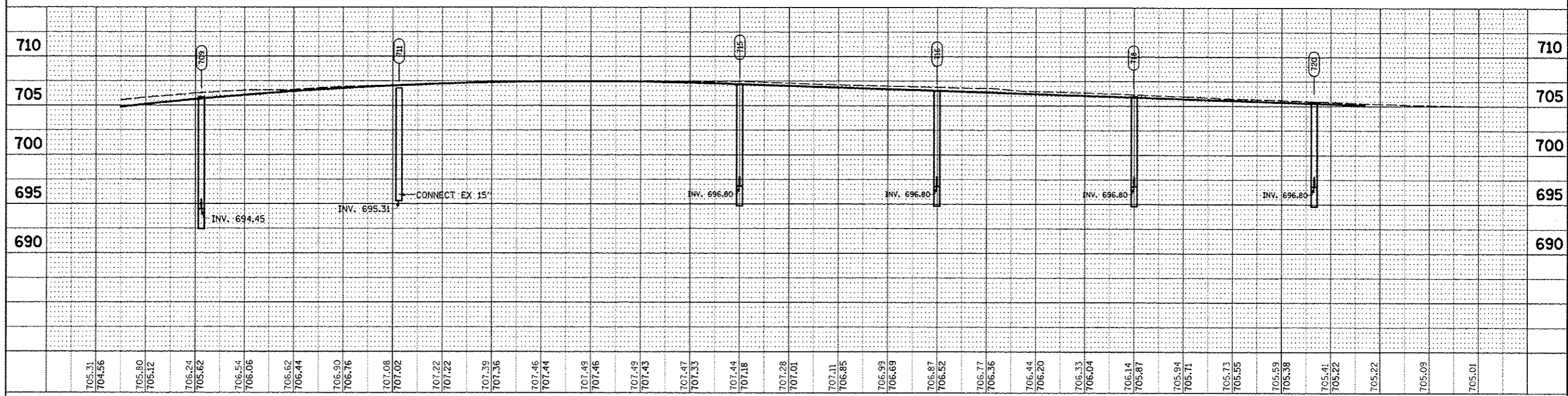
MATCH LINE STA. 1014+00
 SEE DRAWING DP-09



MATCH LINE STA. 1028+00
 SEE DRAWING DP-11



NOTE:
 SEE DRAWING DN-01 FOR DRAINAGE LEGEND.



1014+00	1015+00	1016+00	1017+00	1018+00	1019+00	1020+00	1021+00	1022+00	1023+00	1024+00	1025+00	1026+00	1027+00	1028+00														
705.31 704.56	705.80 705.12	706.24 705.62	706.54 706.06	706.62 706.44	706.90 706.76	707.08 707.02	707.22 707.22	707.39 707.36	707.46 707.41	707.49 707.46	707.49 707.43	707.47 707.33	707.44 707.18	707.28 707.01	707.11 706.85	706.99 706.69	706.87 706.52	706.77 706.36	706.44 706.20	706.33 706.04	706.14 705.87	705.94 705.71	705.73 705.55	705.59 705.38	705.41 705.22	705.22	705.09	705.01

FILE NAME: _____	USER NAME: *USER*	DESIGNED: <i>JWM</i>	REVISED: ADDENDUM A 12/17/2012	STATE OF ILLINOIS DEPARTMENT OF TRANSPORTATION	PROPOSED DRAINAGE PLAN & PROFILE - RAMP A	F.A.P. RTE. 338	SECTION (112 & 113) WRS-5	COUNTY DUPAGE	TOTAL SHEETS 963	SHEET NO. 344		
*FILE#	DESIGNED: <i>JWM</i>	REVISED: -	SCALE: 1"=50'			SHEET NO. 7 OF 12 SHEETS	STA. 1014+00 TO STA. 1028+00	ILLINOIS FED. AID PROJECT				
PLLOT SCALE: *SCALE*	CHECKED: <i>JRS</i>	REVISED: -	CONTRACT NO. 60131									
PLLOT DATE: *DATE*	DATE: <i>10/15/2012</i>	REVISED: -	DP-07									