

To Naperville Road
4 MILES

Winfield Rd
2 MILES



MAINTAIN EXISTING OVERHEAD SIGNS



W21-I(SPECIAL)-48

IMPACT ATTENUATORS, TEMPORARY
(FULL REDIRECTIVE, NARROW)
TEST LEVEL 3

DRUMS WITH STEADY BURNING LIGHTS
SPACED AT 50' C-C, TYP.

DRUMS WITH STEADY BURNING LIGHTS
SPACED AT 25' C-C

RELOCATED IMPACT ATTENUATORS,
TEMPORARY (FULLY REDIRECTIVE,
NARROW) TEST LEVEL 3

TEMPORARY CONCRETE BARRIER

WET REF TEM TAPE T3 4 W
SKIP DASH 25' LINE - 25' SPACE

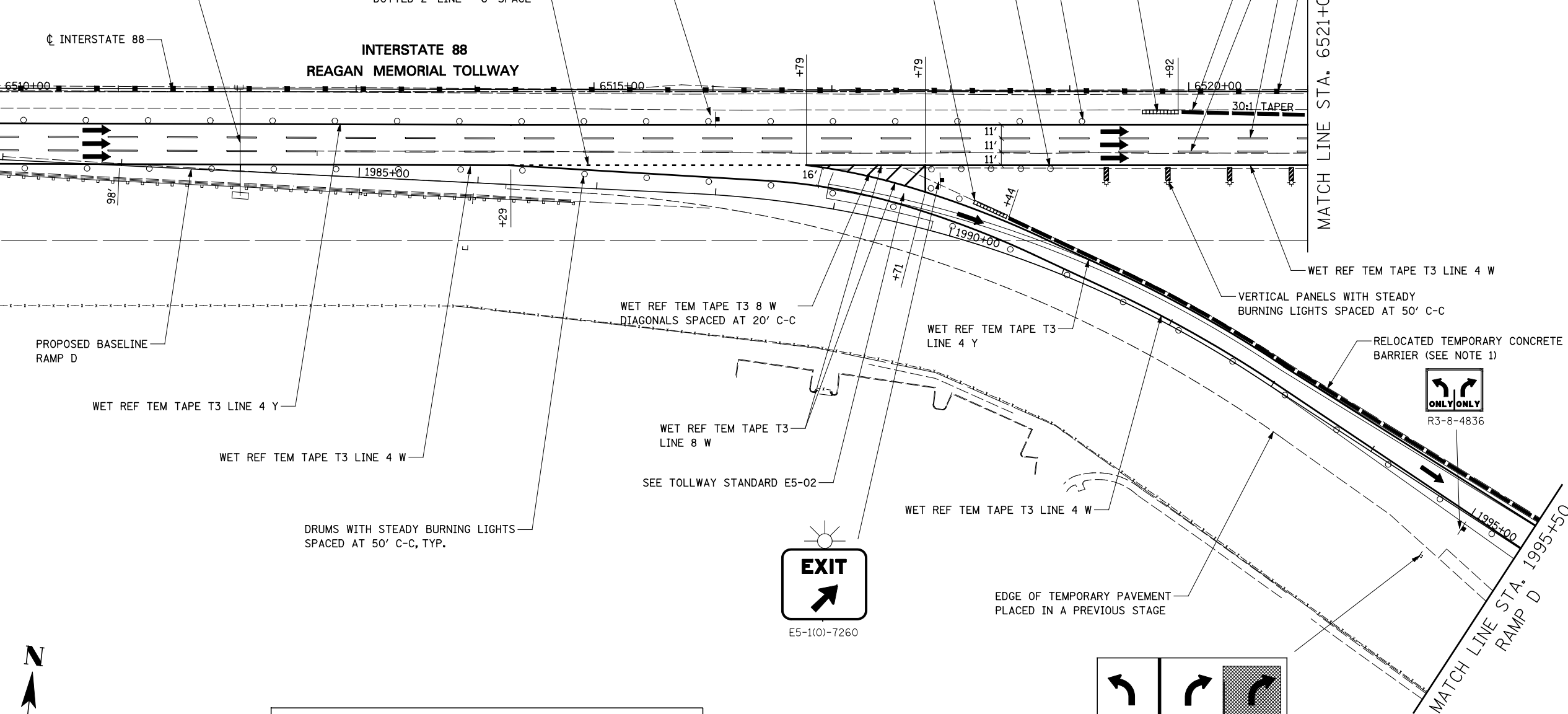
TEMPORARY MODULAR GLARE SCREEN
STA. 6498+00 TO STA. 6579+00

WET REF TEM TAPE T3 4 W
DOTTED 2' LINE - 6' SPACE

**INTERSTATE 88
REAGAN MEMORIAL TOLLWAY**

MATCH LINE STA. 6510+00

MATCH LINE STA. 6521+00



PROPOSED BASELINE
RAMP D

WET REF TEM TAPE T3 LINE 4 Y

WET REF TEM TAPE T3 LINE 4 W

WET REF TEM TAPE T3 8 W
DIAGONALS SPACED AT 20' C-C

WET REF TEM TAPE T3
LINE 8 W

SEE TOLLWAY STANDARD E5-02


WET REF TEM TAPE T3 LINE 4 W

VERTICAL PANELS WITH STEADY
BURNING LIGHTS SPACED AT 50' C-C

RELOCATED TEMPORARY CONCRETE
BARRIER (SEE NOTE 1)

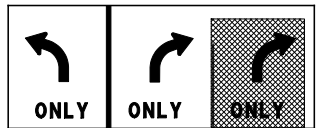


R3-8-4836

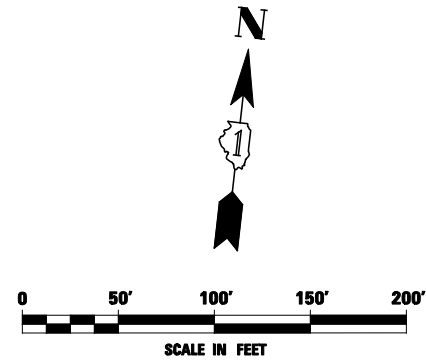


E5-10)-7260

EDGE OF TEMPORARY PAVEMENT
PLACED IN A PREVIOUS STAGE



MAINTAIN BLANK-OUT PANEL OVER RIGHT
ARROW AND "ONLY" THIS STAGE



TOLLWAY TRAFFIC CONTROL

TRAFFIC CONTROL ON INTERSTATE 88 AND AT RAMP TERMINALS SHALL BE IN ACCORDANCE WITH THE FOLLOWING ILLINOIS TOLLWAY STANDARDS:

E1 CONSTRUCTION SIGNS
E2 LANE CLOSURE DETAILS
E3 SHOULDER CLOSURE DETAILS
E4 MAINTENANCE OF TRAFFIC REVERSE CURVE
E5 TEMPORARY GORE DETAILS

NOTES

- TEMPORARY CONCRETE BARRIER SHALL BE CONTINUOUSLY PINNED TO THE PAVEMENT AT LOCATIONS INDICATED ON THE MOT TYPICAL SECTIONS. SEE MAINTENANCE OF TRAFFIC GENERAL NOTES.

FILE NAME =	USER NAME = *USER*	DESIGNED <i>PJO</i>	REVISED -	STATE OF ILLINOIS DEPARTMENT OF TRANSPORTATION	MAINTENANCE OF TRAFFIC - STAGE 1A RAMP D / INTERSTATE 88	F.A.P. RTE.	SECTION	COUNTY	TOTAL SHEETS	SHEET NO.	
*FILEL#		DRAWN <i>KES</i>	REVISED -			338	(112 & 113) WRS-5	DUPAGE	963	144	
PLOT SCALE = *SCALE*		CHECKED <i>JCM</i>	REVISED -			CONTRACT NO. 60I31					
PLOT DATE = *DATE*		DATE <i>10/15/2012</i>	REVISED -			ILLINOIS FED. AID PROJECT					

SCALE: SHEET NO. 28 OF 118 SHEETS STA. 6510+00 TO STA. 1995+50