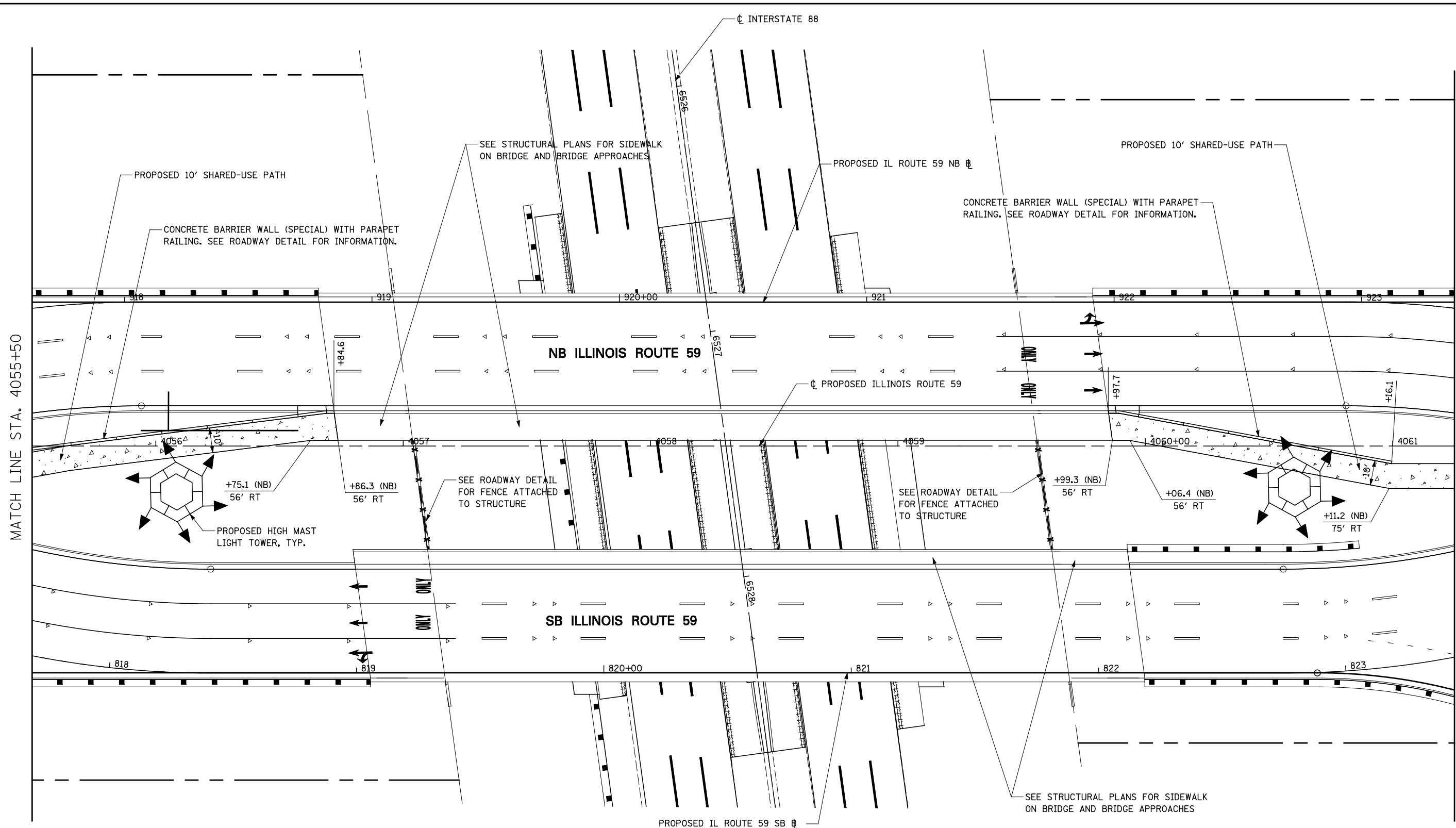


MATCH LINE STA. 4055+50





MATCH LINE STA. 4061+25

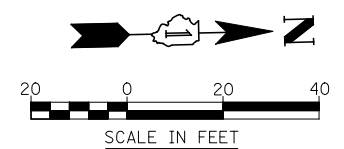


**NOTES**

- FOR PROPOSED PAVEMENT, CURB & GUTTER, AND PROFILE INFORMATION SEE PLAN / PROFILE - ILLINOIS ROUTE 59 AND PLAN / PROFILE - I-88 RAMPS SHEETS.
- FOR PROPOSED PAVEMENT MARKING & SIGNAGE INFORMATION SEE PAVEMENT MARKING AND SIGNING - ILLINOIS ROUTE 59 AND PAVEMENT MARKING AND SIGNING - I-88 RAMPS SHEETS.
- FOR PROPOSED ILLINOIS ROUTE 59 AND I-88 RAMP PAVEMENT GEOMETRY INFORMATION SEE GEOMETRIC LAYOUT - ILLINOIS ROUTE 59 AND GEOMETRIC LAYOUT - I-88 RAMPS SHEETS.

**LEGEND**

-  DETECTABLE WARNINGS
-  HOT-MIX ASPHALT PATH, 6"
-  PORTLAND CEMENT CONCRETE, 5 INCH
-  CHAIN LINK FENCE, 5'



FILE NAME =	USER NAME = #USER#	DESIGNED <i>PJO</i>	REVISED -
#FILE#		DRAWN <i>KES</i>	REVISED -
	PLOT SCALE = #SCALE#	CHECKED <i>JCM</i>	REVISED -
	PLOT DATE = #DATE#	DATE <i>10/15/2012</i>	REVISED -

**STATE OF ILLINOIS  
DEPARTMENT OF TRANSPORTATION**

**SIDEWALK / SHARED-USE PATH / FENCE PLANS**

SCALE: AS SHOWN SHEET NO. 3 OF 8 SHEETS STA. 4055+50 TO STA. 4061+25

F.A.P. RTE.	SECTION	COUNTY	TOTAL SHEETS	SHEET NO.
338	(112 & 113) WRS-5	DUPAGE	963	291
CONTRACT NO. 60131				
ILLINOIS FED. AID PROJECT				