

LIMITS OF IMPROVEMENT  
STA. 45+17.65 MATCH EXISTING

SEDIMENT BASIN  
EARTH EXCAVATION FOR  
EROSION CONTROL = 65 CU YD  
AGGREGATE FOR EROSION CONTROL = 1 TON

LIMITS OF IMPROVEMENT  
STA. 26+63.93 = STA. 296+74 (ADJACENT PROJECT)  
MATCH FUTURE CROSS-SECTION AND ELEVATION

PERIMETER EROSION BARRIER - 610 LF

STA. 19+38.98 C WALKER ROAD  
STA. 37+87.63 C MCCARTHY ROAD

LIMITS OF IMPROVEMENT  
STA. 12+77.24  
MATCH EXISTING





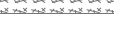


PERIMETER EROSION BARRIER - 115 LF

SEDIMENT BASIN  
EARTH EXCAVATION FOR  
EROSION CONTROL = 65 CU YD  
AGGREGATE FOR EROSION CONTROL = 1 TON

SEDIMENT BASIN  
EARTH EXCAVATION FOR  
EROSION CONTROL = 65 CU YD  
AGGREGATE FOR EROSION CONTROL = 1 TON

PERIMETER EROSION BARRIER - 140 LF

**LEGEND:**

-  TEMPORARY DITCH CHECK
-  INLET FILTERS (SEE DETAIL)
-  SEDIMENT BASIN (STANDARD 280001)
-  TREE TRUNK PROTECTION AND TEMPORARY FENCE
-  TEMPORARY EROSION CONTROL SEEDING
-  PERIMETER EROSION BARRIER
-  TEMPORARY FENCE

LIMITS OF CONSTRUCTION  
STA. 32+18.86

I:\6710\671018 - McCarthy at Walker Intersection Imp\CADD\CADD SHEETS\60L79-hkz-eros.dgn

FILE NAME =	USER NAME = r9e11	DESIGNED - RG	REVISED -
		DRAWN - RG	REVISED -
	PLOT SCALE = 100.0000' / in.	CHECKED - MGR	REVISED -
	PLOT DATE = 10/19/2012	DATE - MARCH, 2012	REVISED -

**STATE OF ILLINOIS  
DEPARTMENT OF TRANSPORTATION**

**MCCARTHY ROAD AT WALKER ROAD  
EROSION CONTROL PLAN**

SCALE: SHEET NO. OF SHEETS STA. TO STA.

F.A.U. RTE.	SECTION	COUNTY	TOTAL SHEETS	SHEET NO.
1587	3098-R	COOK	95	37
CONTRACT NO. 60L79				
ILLINOIS FED. AID PROJECT				