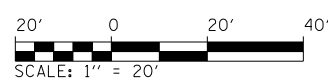
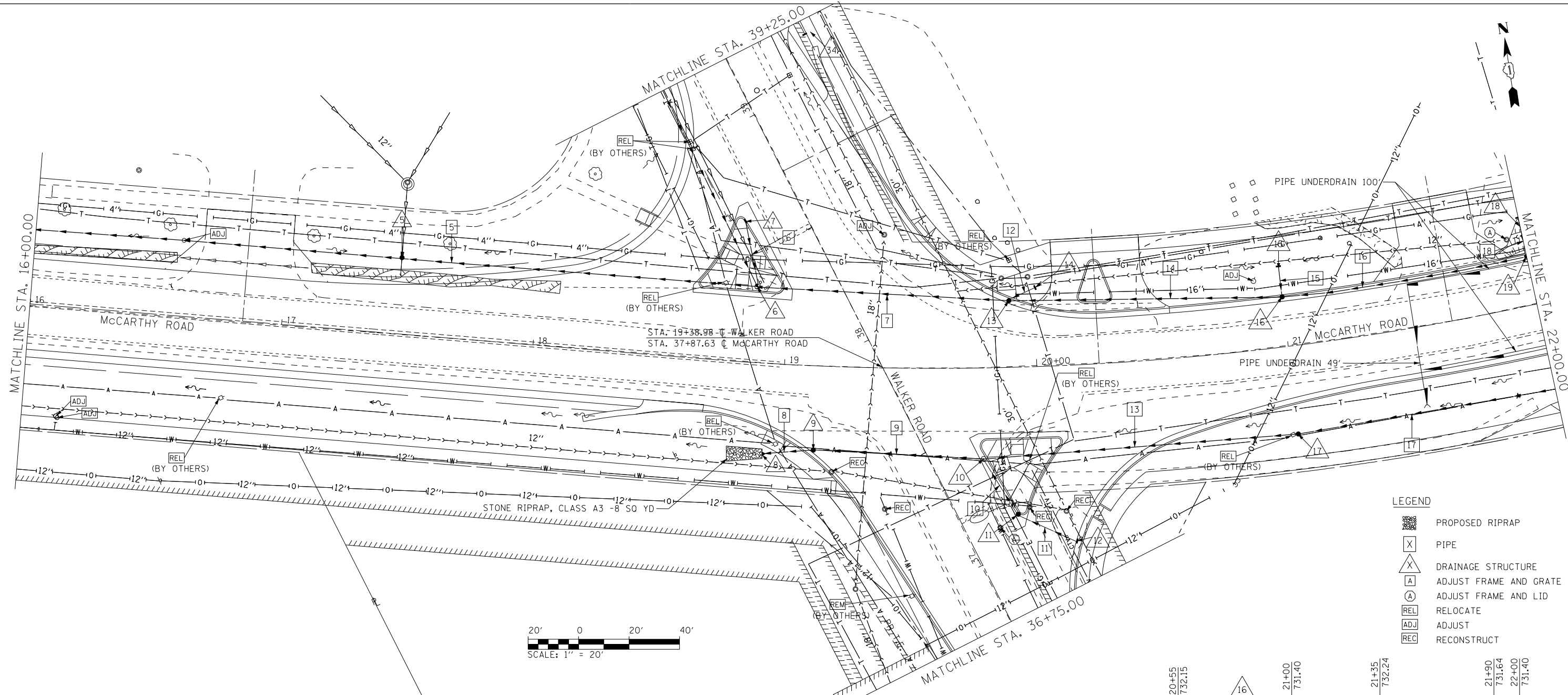


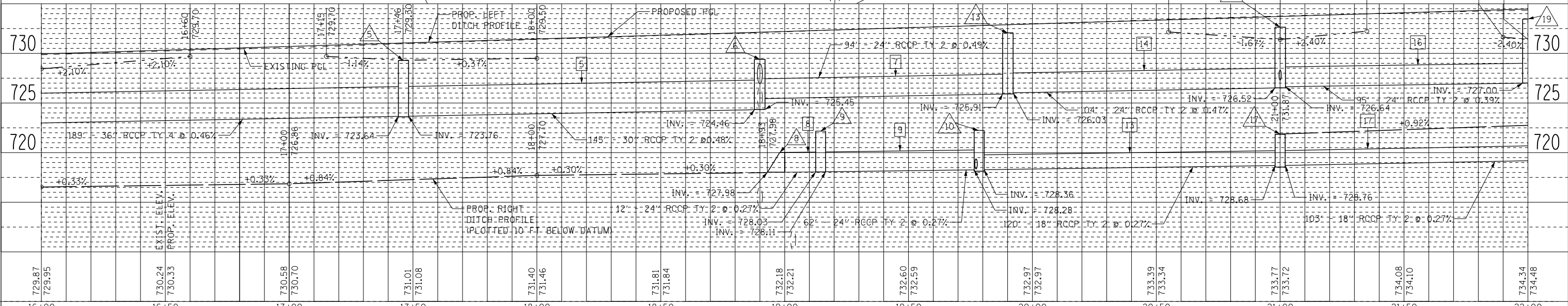
DATE	
BY	
PLAN	SURVEYED
	PLOTTED
	ALIGNED
	CHECKED
	DESIGNED
	NO. 1
	NO. 2
	NO. 3
	NO. 4
	NO. 5
	NO. 6
	NO. 7
	NO. 8
	NO. 9
	NO. 10
	NO. 11
	NO. 12
	NO. 13
	NO. 14
	NO. 15
	NO. 16
	NO. 17
	NO. 18
	NO. 19
	NO. 20
	NO. 21
	NO. 22
	NO. 23
	NO. 24
	NO. 25
	NO. 26
	NO. 27
	NO. 28
	NO. 29
	NO. 30
	NO. 31
	NO. 32
	NO. 33
	NO. 34
	NO. 35
	NO. 36
	NO. 37
	NO. 38
	NO. 39
	NO. 40
	NO. 41
	NO. 42
	NO. 43
	NO. 44
	NO. 45
	NO. 46
	NO. 47
	NO. 48
	NO. 49
	NO. 50
	NO. 51
	NO. 52
	NO. 53
	NO. 54
	NO. 55
	NO. 56
	NO. 57
	NO. 58
	NO. 59
	NO. 60
	NO. 61
	NO. 62
	NO. 63
	NO. 64
	NO. 65
	NO. 66
	NO. 67
	NO. 68
	NO. 69
	NO. 70
	NO. 71
	NO. 72
	NO. 73
	NO. 74
	NO. 75
	NO. 76
	NO. 77
	NO. 78
	NO. 79
	NO. 80
	NO. 81
	NO. 82
	NO. 83
	NO. 84
	NO. 85
	NO. 86
	NO. 87
	NO. 88
	NO. 89
	NO. 90
	NO. 91
	NO. 92
	NO. 93
	NO. 94
	NO. 95
	NO. 96
	NO. 97
	NO. 98
	NO. 99
	NO. 100

DATE	
BY	
PROFILE	SURVEYED
	PLOTTED
	GRADES CHECKED
	STRUCTURE NOTATIONS CHECKED
	NO. 1
	NO. 2
	NO. 3
	NO. 4
	NO. 5
	NO. 6
	NO. 7
	NO. 8
	NO. 9
	NO. 10
	NO. 11
	NO. 12
	NO. 13
	NO. 14
	NO. 15
	NO. 16
	NO. 17
	NO. 18
	NO. 19
	NO. 20
	NO. 21
	NO. 22
	NO. 23
	NO. 24
	NO. 25
	NO. 26
	NO. 27
	NO. 28
	NO. 29
	NO. 30
	NO. 31
	NO. 32
	NO. 33
	NO. 34
	NO. 35
	NO. 36
	NO. 37
	NO. 38
	NO. 39
	NO. 40
	NO. 41
	NO. 42
	NO. 43
	NO. 44
	NO. 45
	NO. 46
	NO. 47
	NO. 48
	NO. 49
	NO. 50
	NO. 51
	NO. 52
	NO. 53
	NO. 54
	NO. 55
	NO. 56
	NO. 57
	NO. 58
	NO. 59
	NO. 60
	NO. 61
	NO. 62
	NO. 63
	NO. 64
	NO. 65
	NO. 66
	NO. 67
	NO. 68
	NO. 69
	NO. 70
	NO. 71
	NO. 72
	NO. 73
	NO. 74
	NO. 75
	NO. 76
	NO. 77
	NO. 78
	NO. 79
	NO. 80
	NO. 81
	NO. 82
	NO. 83
	NO. 84
	NO. 85
	NO. 86
	NO. 87
	NO. 88
	NO. 89
	NO. 90
	NO. 91
	NO. 92
	NO. 93
	NO. 94
	NO. 95
	NO. 96
	NO. 97
	NO. 98
	NO. 99
	NO. 100



LEGEND

- PROPOSED RIPRAP
- PIPE
- DRAINAGE STRUCTURE
- ADJUST FRAME AND GRATE
- ADJUST FRAME AND LID
- RELOCATE
- ADJUST
- RECONSTRUCT



FILE NAME =	USER NAME = r9e11	DESIGNED -	REVISED -	STATE OF ILLINOIS DEPARTMENT OF TRANSPORTATION	DRAINAGE PLAN AND PROFILE McCarthy Road		F.A. R.E. = 1587	SECTION = 3098-R	COUNTY = COOK	TOTAL SHEETS = 95	SHEET NO. = 41	
*FILEL#	PLOT SCALE = 40.0000' / in.	CHECKED -	REVISED -		SCALE:	SHEET NO. 2 OF 3 SHEETS	STA. 16+00 TO STA. 22+00	ILLINOIS FED. AID PROJECT				
	PLOT DATE = 10/19/2012	DATE -	REVISED -		CONTRACT NO. 60L79							