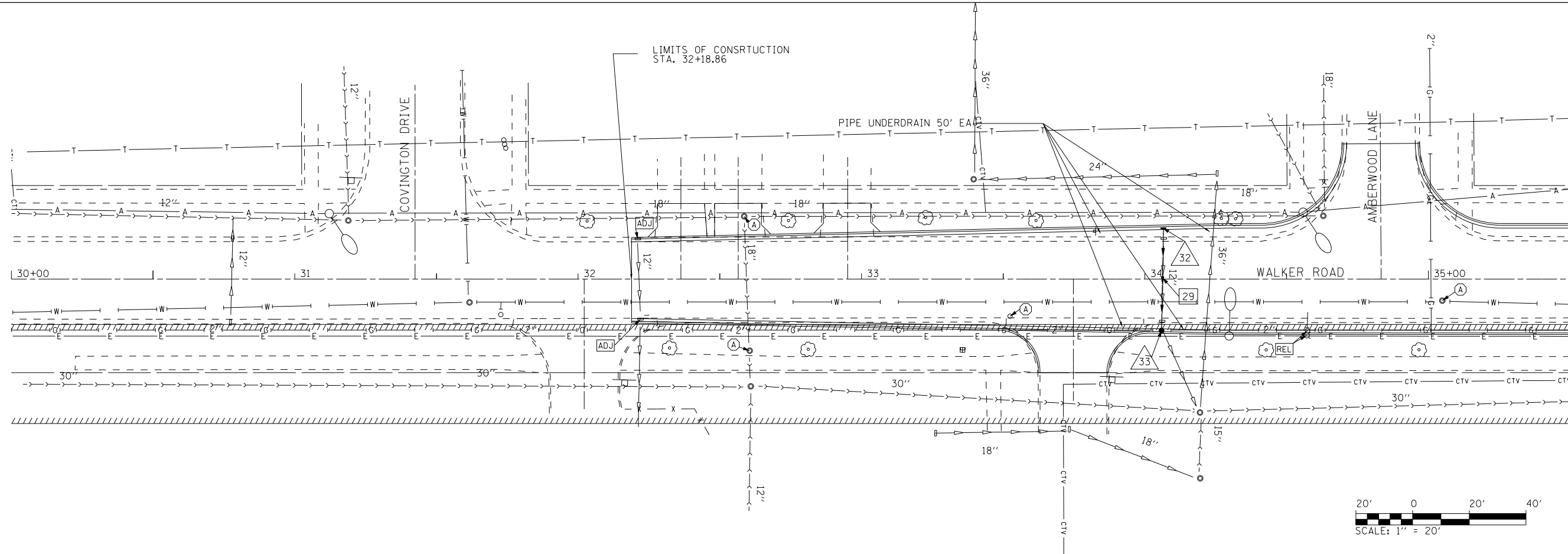


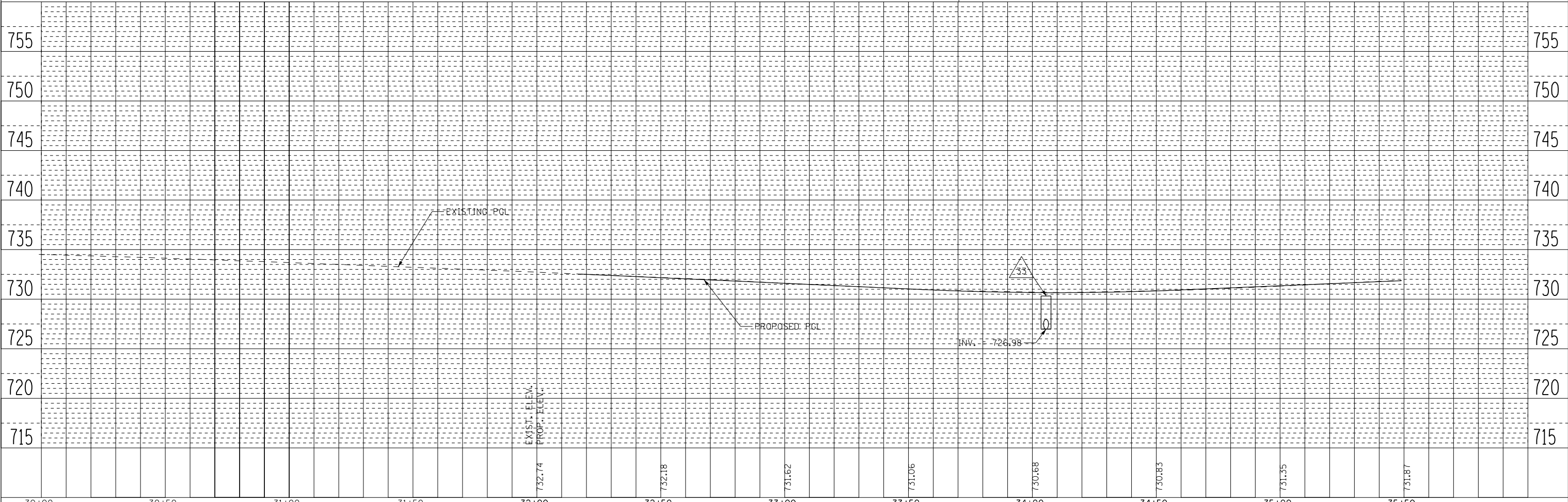
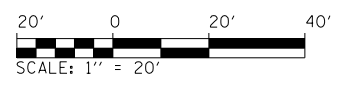
PLAN	SURVEYED	BY	DATE
	PLOTTED		
	GRADES CHECKED		
	STRUCTURE NOTATIONS CHECKED		
	NOTE BOOK NO.		
	FILE NAME		

PROFILE	SURVEYED	BY	DATE
	PLOTTED		
	GRADES CHECKED		
	STRUCTURE NOTATIONS CHECKED		
	NOTE BOOK NO.		
	FILE NAME		



LEGEND

- PROPOSED RIPRAP
- PIPE
- DRAINAGE STRUCTURE
- ADJUST FRAME AND GRATE
- ADJUST FRAME AND LID
- RELOCATE
- ADJUST
- RECONSTRUCT



FILE NAME =	USER NAME = r9e11	DESIGNED -	REVISED -	STATE OF ILLINOIS DEPARTMENT OF TRANSPORTATION	DRAINAGE PLAN AND PROFILE WALKER ROAD			F.A. R.T.E. = 1587	SECTION = 3098-R	COUNTY = COOK	TOTAL SHEETS = 95	SHEET NO. = 43
FILEL	PLOT SCALE = 40.0000' / in.	DRAWN -	REVISED -		SCALE:	SHEET NO. 1	OF 3 SHEETS	STA. 32+18.86	TO STA. 35+00.00	CONTRACT NO. 60L79		
	PLOT DATE = 10/19/2012	CHECKED -	REVISED -		ILLINOIS FED. AID PROJECT							
		DATE -	REVISED -									