

F.A.U. RTE.	SECTION	COUNTY	TOTAL SHEETS	SHEET NO.
1598	2010-159-RS	COOK	23	1
		ILLINOIS	CONTRACT NO. 60N73	

STATE OF ILLINOIS
DEPARTMENT OF TRANSPORTATION
DIVISION OF HIGHWAYS

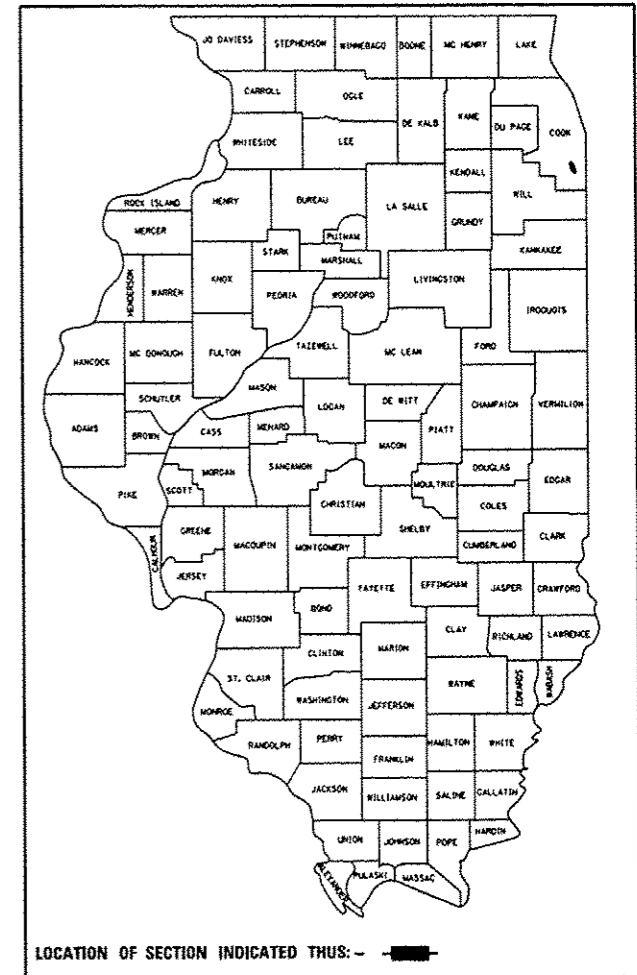
**PROPOSED
HIGHWAY PLANS**

FAU RTE. 1598: THORNTON RD.
WOOD ST. TO IL RTE. 83 (SIBLEY BLVD.)
SECTION 2010-159-RS
PROJECT: HD-1598(050)
RESURFACING (3P)
COOK COUNTY

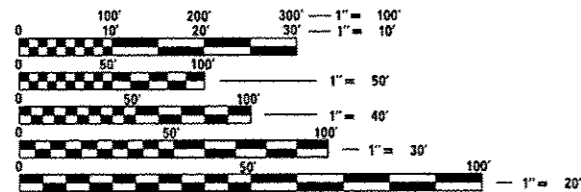
C-91-343-11

FOR INDEX OF SHEETS, SEE SHEET NO. 2

D-91-343-11



THE PROJECT IS LOCATED IN THE VILLAGE OF DIXMOOR AND THE CITY OF HARVEY IN COOK COUNTY.

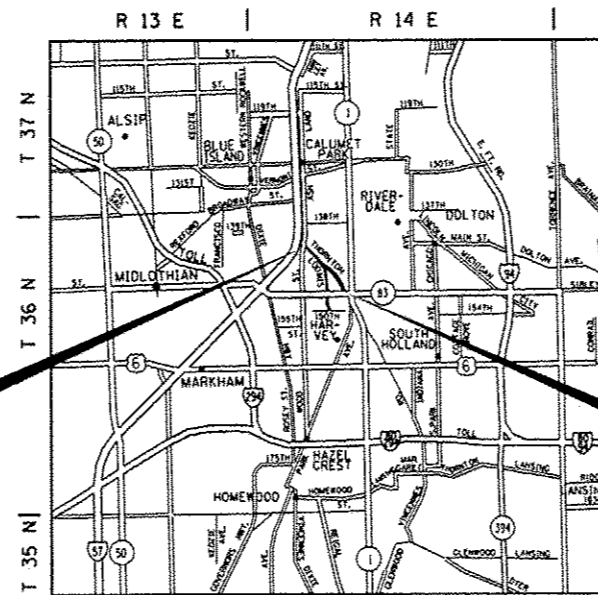


FULL SIZE PLANS HAVE BEEN PREPARED USING STANDARD ENGINEERING SCALES. REDUCED SIZED PLANS WILL NOT CONFORM TO STANDARD SCALES. IN MAKING MEASUREMENTS ON REDUCED PLANS, THE ABOVE SCALES MAY BE USED.

J.U.L.I.E.
JOINT UTILITY LOCATION INFORMATION FOR EXCAVATION
1-800-892-0123
OR 811

PROJECT ENGINEER: KARI SMITH (847) 705-4437
PROJECT MANAGER: KEN ENG (847) 705-4247

CONTRACT NO. 60N73



PROJECT BEGINS
STA. 21 + 05

PROJECT ENDS
STA. 91 + 47

THORNTON TOWNSHIP

GROSS LENGTH OF PROJECT = 7,042.00 FT. = 1.334 MILE
NET LENGTH OF PROJECT = 7,042.00 FT. = 1.334 MILE

TRAFFIC DATA

2010 ADT = 9,200

POSTED SPEED LIMIT = 35 - 45 MPH

STATE OF ILLINOIS
DEPARTMENT OF TRANSPORTATION
DIVISION OF HIGHWAYS

SUBMITTED October 15 2012
John Fortmann
DEPUTY DIRECTOR OF HIGHWAYS, REGION ENGINEER

Dec 7 2012
John D. Baranzelli P.E.
ENGINEER OF DESIGN AND ENVIRONMENT

Dec 7 2012
William R. Frey
DIRECTOR OF HIGHWAYS, CHIEF ENGINEER

PRINTED BY THE AUTHORITY
OF THE STATE OF ILLINOIS