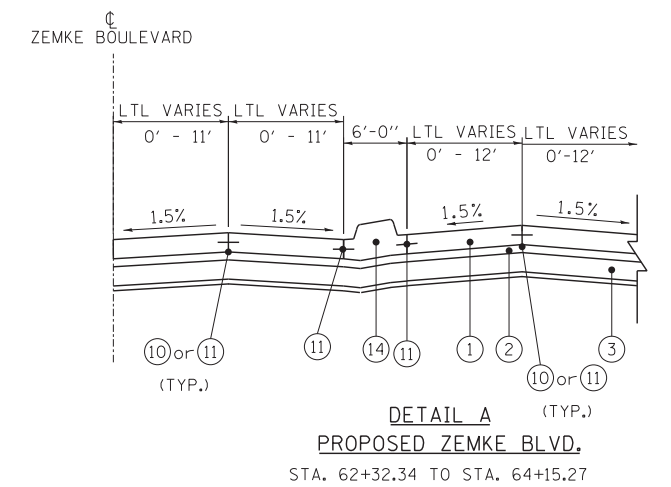
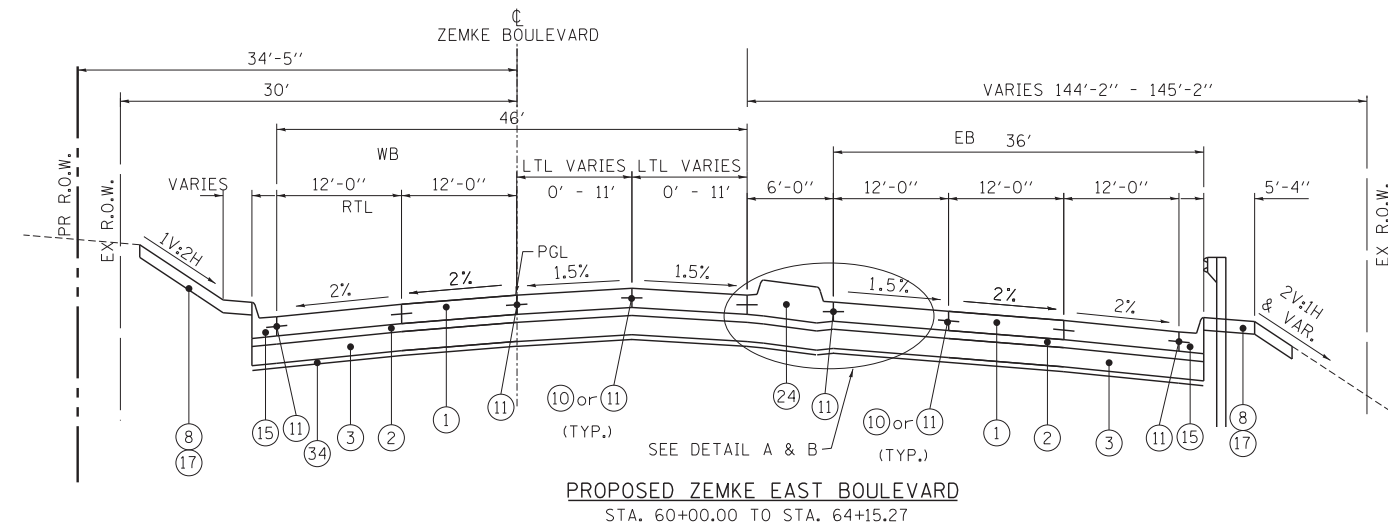
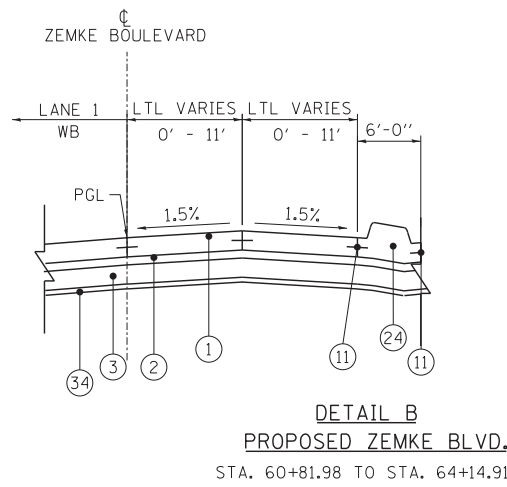
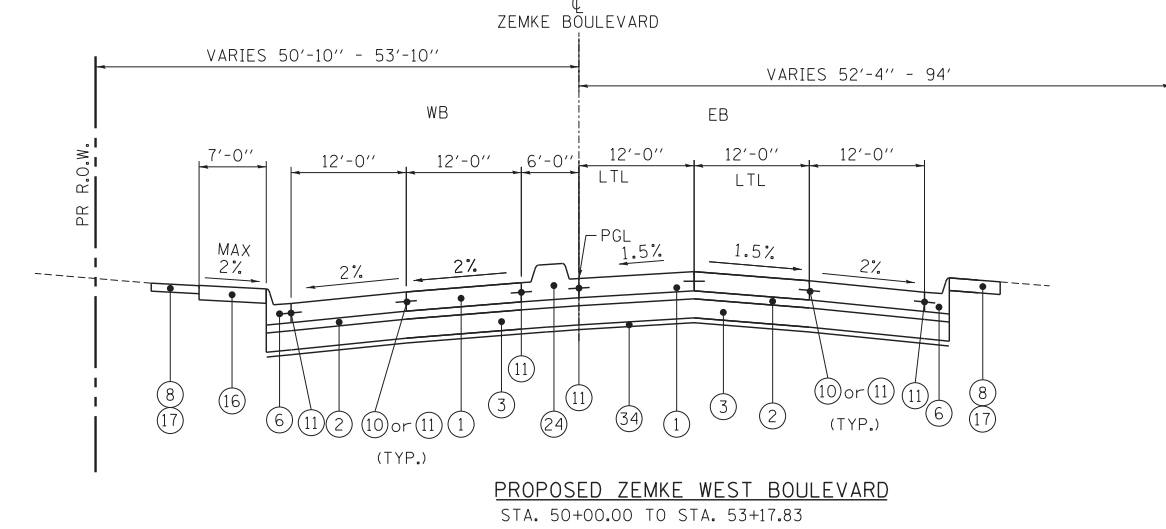


NOTE:  
JOINT LOCATION DOES NOT FOLLOW LANE LINE FOR PORTIONS  
OF BESSIE COLEMAN DR AND WEST ZEMKE RD. SEE ZEMKE  
RD PAVEMENT JOINTING PLANS.



**PROPOSED LEGEND:**

- ① PORTLAND CEMENT CONCRETE PAVEMENT 10 3/4" JOINTED
- ② STABILIZED SUBBASE (HMA), 4 1/2"
- ③ AGGREGATE SUBGRADE IMPROVEMENT 12"
- ④ COMBINATION CONCRETE CURB AND GUTTER, TYPE M-4.24
- ⑤ CONCRETE MEDIAN SURFACE, 4 INCH
- ⑥ COMBINATION CONCRETE CURB AND GUTTER, TYPE B-6.12
- ⑦ CONCRETE BARRIER, DOUBLE FACE, 32 INCH HEIGHT
- ⑧ TOPSOIL FURNISH AND PLACE, 6"
- ⑨ CONCRETE BARRIER, SINGLE FACE, 32 INCH HEIGHT
- ⑩ LONGITUDINAL SAWED JOINT WITH NO. 6 TIE BARS @ 30" CTS
- ⑪ LONGITUDINAL CONSTRUCTION JOINT WITH NO. 6 TIE BARS @ 24" CTS
- ⑫ AGGREGATE SHOULDERS, TYPE B 6"

- ⑬ CONCRETE BARRIER BASE
- ⑭ CONCRETE MEDIAN, TYPE SB 6.12
- ⑮ COMBINATION CONCRETE CURB AND GUTTER, TYPE B-6.24
- ⑯ PORTLAND CEMENT CONCRETE SIDEWALK 5 INCH
- ⑰ SEEDING (SEE LANDSCAPE PLANS)
- ⑱ NO. 6 TIE BARS @ 24" CTS
- ⑲ POLYMERIZED BITUMINOUS MATERIALS (PRIME COAT)
- ⑳ POLYMERIZED HMA SURFACE, MIX "F", N90, 1-3/4"
- ㉑ POLYMERIZED HMA BINDER, IL-19.0, N90, 2-1/4"
- ㉒ CONCRETE MEDIAN, TYPE SM (SPECIAL)
- ㉓ PORTLAND CEMENT CONCRETE BASE COURSE WIDENING 10"
- ㉔ CONCRETE MEDIAN, TYPE SB (SPECIAL)
- ㉕ NOT USED
- ㉖ STRIP REFLECTIVE CRACK CONTROL TREATMENT
- ㉗ TEMPORARY PAVEMENT (FLEXIBLE DESIGN)
- ㉘ HMA SURFACE COURSE, MIX "D", N70 1 1/2"
- ㉙ 4" PVC (SURVEILLANCE)
- ㉚ AGGREGATE FILL
- ㉛ SAND FILL
- ㉜ CORRUGATED MEDIAN
- ㉝ PORTLAND CEMENT CONCRETE SHOULDERS 10 3/4"
- ㉞ GEOTECHNICAL FABRIC FOR GROUND STABILIZATION

\\D:\60P35-TYPICAL-LEGEND.DGN, \\D:\60P35-TYPICAL.DGN, \\D:\60P35-BORBERT.DGN  
 10-05-2012, 14:45:58 BAJZEKJ F:\DOC\EXP\CHI-00012584-02\COMMON\SET\TEMP\SET\TYPICAL\_09.DGN

FILE NAME =	USER NAME = *USER*	DESIGNED - RJS	REVISED -	<b>STATE OF ILLINOIS DEPARTMENT OF TRANSPORTATION</b>	<b>PROPOSED BESSIE COLEMAN DRIVE / ZEMKE BOULEVARD TYPICAL SECTIONS</b>			F.A. RTE.	SECTION	COUNTY	TOTAL SHEETS	SHEET NO.
*FILEL*		DRAWN - HDU	REVISED -		SCALE: 1"=10'	SHEET NO.	OF SHEETS	STA.	TO STA.	ILLINOIS	FED. AID PROJECT	
	PLOT SCALE = *SCALE*	CHECKED - MCD	REVISED -									
	PLOT DATE = *DATE*	DATE - 10/19/12	REVISED -									



TENG & ASSOCIATES, INC.  
ENGINEERS/ARCHITECTS/PLANNERS  
CHICAGO, ILLINOIS

TYP-12

0105-WRS	COOK	537	43
CONTRACT NO. 60P35			