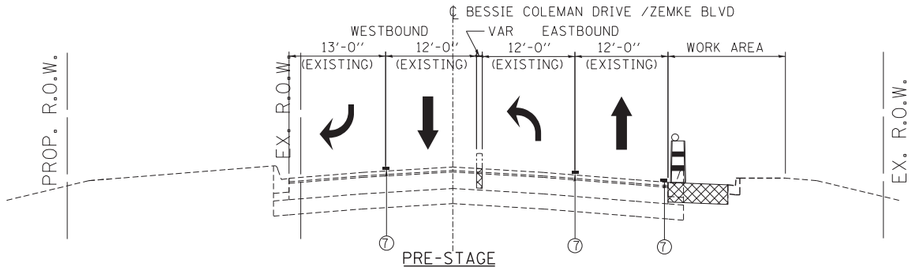

PRE-STAGE
BESSIE COLEMAN DRIVE/ZEMKE BLVD
(LOOKING EAST)

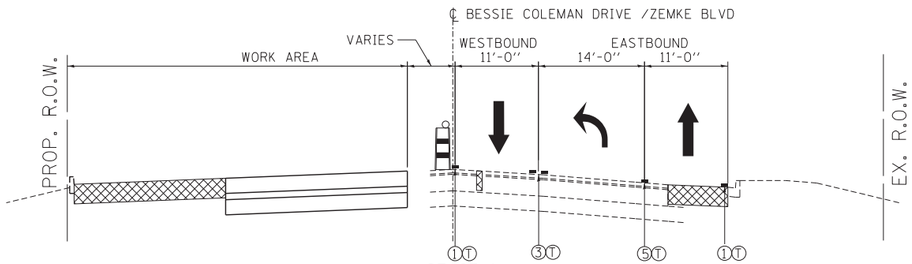

STAGE 1
BESSIE COLEMAN DRIVE/ZEMKE BLVD
(LOOKING EAST)

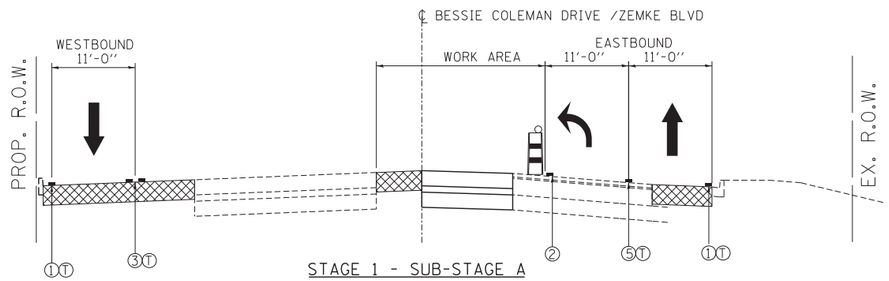

STAGE 1 - SUB-STAGE A
BESSIE COLEMAN DRIVE/ZEMKE BLVD
(LOOKING EAST)

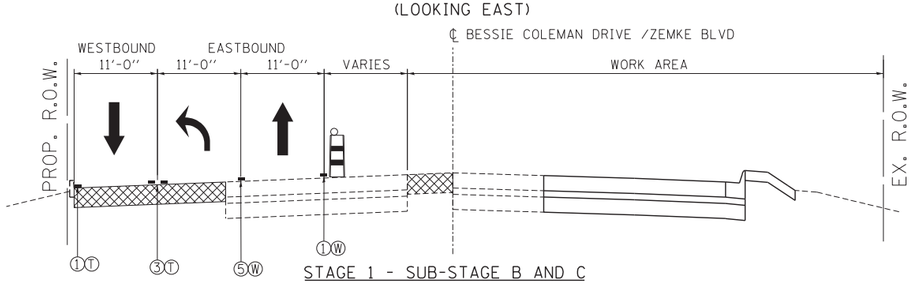

STAGE 1 - SUB-STAGE B AND C
BESSIE COLEMAN DRIVE/ZEMKE BLVD
(LOOKING EAST)

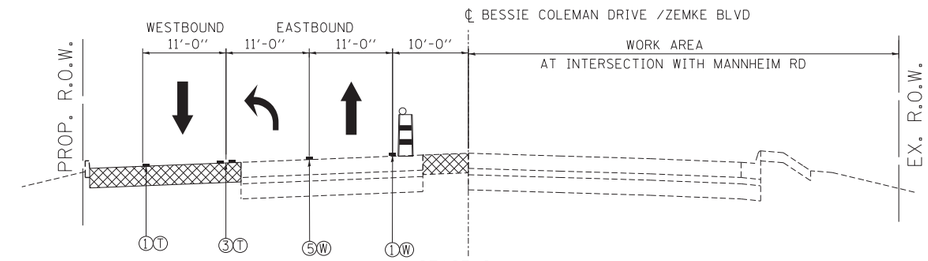

STAGE 2
BESSIE COLEMAN DRIVE/ZEMKE BLVD
(LOOKING EAST)

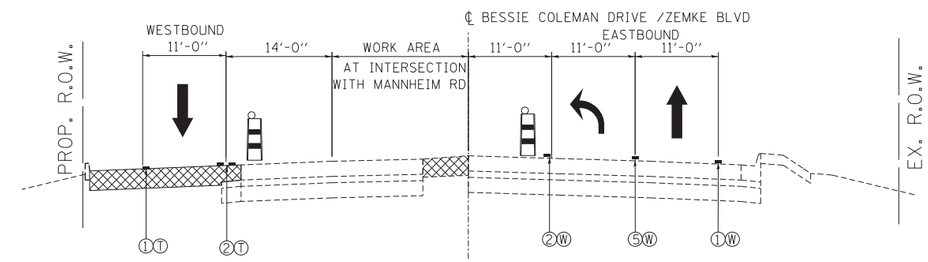

STAGE 2 - SUB-STAGE A
BESSIE COLEMAN DRIVE/ZEMKE BLVD
(LOOKING EAST)

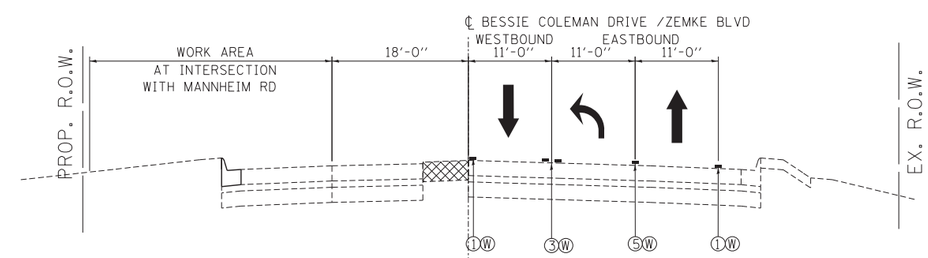

STAGE 2 - SUB-STAGE B
BESSIE COLEMAN DRIVE/ZEMKE BLVD
(LOOKING EAST)

MAINTENANCE OF TRAFFIC LEGEND

- TEMPORARY PAVEMENT
- TEMPORARY CONCRETE BARRIER
- TYPE II BARRICADE OR DRUM W/ TYPE C STEADY BURN MONO-DIRECTIONAL LIGHT
- DOUBLE VERTICAL PANEL
- TRAFFIC DIRECTION

1. PVT MK - LINE 4" WHITE
2. PVT MK - LINE 4" YELLOW
3. PVT MK - DBL 4" YELLOW
4. PVT MK - LINE 4" WHITE (10' DASH- 30' SKIP)
5. PVT MK - LINE 6" WHITE
6. PVT MK - LINE 8" WHITE
7. EXISTING PAVEMENT MARKING

(T) TEMP PVT MK (SEE GENERAL NOTES SHT G-03)
(W) WET REF TEM TAPE T3 (SEE GENERAL NOTES SHT G-03)
(P) PERM PVT MK (SEE PVT MK PLANS)

MOT-07

FILE NAME = $FILE$	USER NAME = $USER$	DESIGNED - JZP	REVISED -	STATE OF ILLINOIS DEPARTMENT OF TRANSPORTATION	MAINTENANCE OF TRAFFIC TYPICAL SECTIONS BESSIE COLEMAN DRIVE /ZEMKE ROAD	F.A. RTE.	SECTION	COUNTY	TOTAL SHEETS / SHEET NO.
		DRAWN - JZP	REVISED -				0105-WRS	COOK	537 / 88
TENG & ASSOCIATES, INC. ENGINEERS/ARCHITECTS/PLANNERS CHICAGO, ILLINOIS	PLOT SCALE = $SCALE$	CHECKED - KDA	REVISED -					CONTRACT NO. 60P35	
	PLOT DATE = $DATE$	DATE - 10/19/12	REVISED -		SCALE: 1"=10' / SHEET NO. OF SHEETS / STA. TO STA.			ILLINOIS FED. AID PROJECT	

..\D160P35-STAGING1.DGN,..\D160P35-BORDER1.DGN,..\D160P35-STAGING..DGN
10-05-2012,14:54:35 BAJZEKKJ F:\DOC_EXP\CH-#0081258A-02\COMMON\PSET\TEMPSHEETPLOT\D160P35-SHT-STAGING1-4.DGN