




















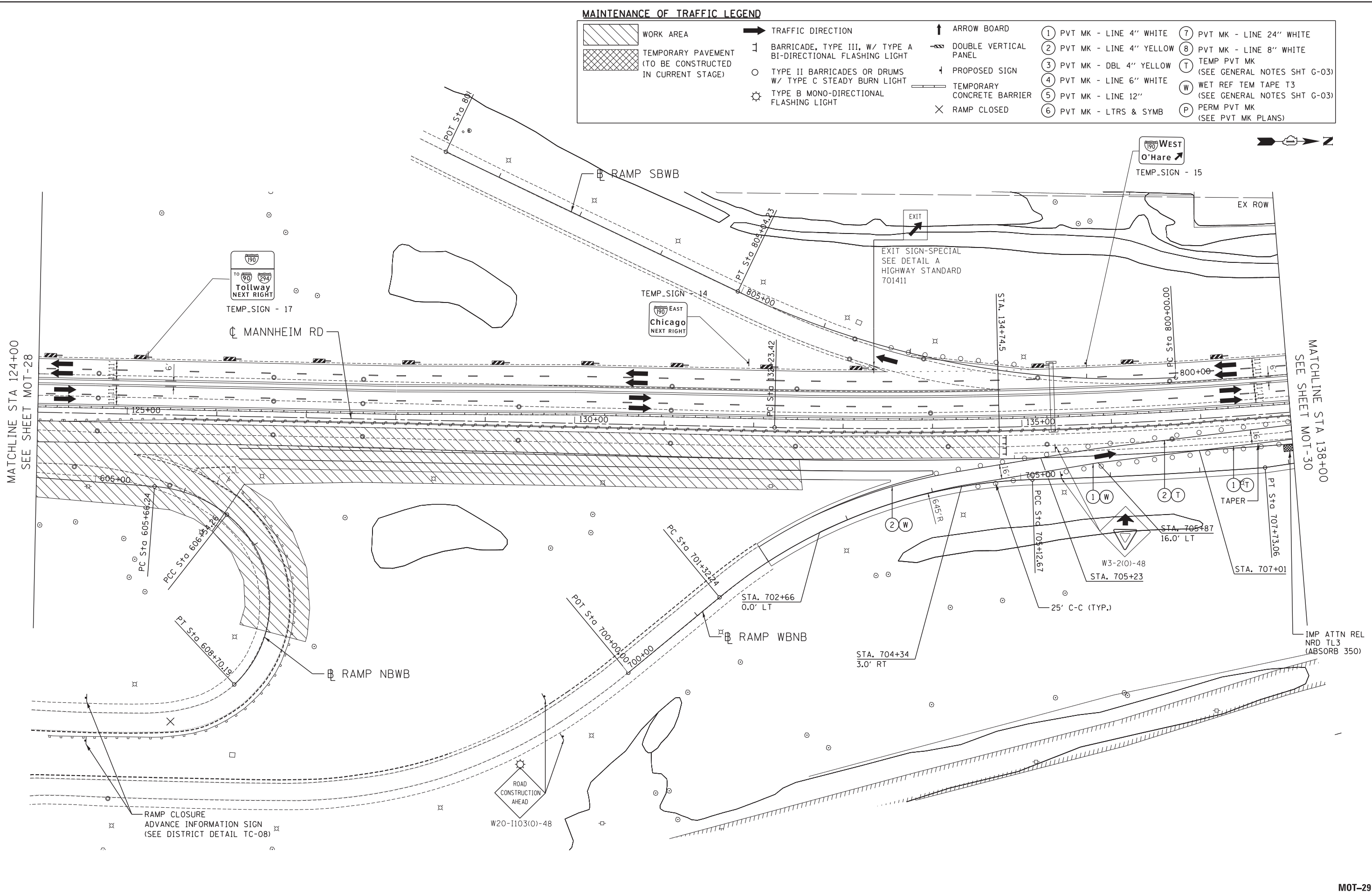


MAINTENANCE OF TRAFFIC LEGEND

 WORK AREA	 TRAFFIC DIRECTION	 ARROW BOARD	 1 PVT MK - LINE 4" WHITE	 7 PVT MK - LINE 24" WHITE
 TEMPORARY PAVEMENT (TO BE CONSTRUCTED IN CURRENT STAGE)	 BARRICADE, TYPE III, W/ TYPE A BI-DIRECTIONAL FLASHING LIGHT	 DOUBLE VERTICAL PANEL	 2 PVT MK - LINE 4" YELLOW	 8 PVT MK - LINE 8" WHITE
	 TYPE II BARRICADES OR DRUMS W/ TYPE C STEADY BURN LIGHT	 PROPOSED SIGN	 3 PVT MK - DBL 4" YELLOW	 T TEMP PVT MK (SEE GENERAL NOTES SHT G-03)
	 TYPE B MONO-DIRECTIONAL FLASHING LIGHT	 TEMPORARY CONCRETE BARRIER	 4 PVT MK - LINE 6" WHITE	 W WET REF TEM TAPE T3 (SEE GENERAL NOTES SHT G-03)
		 RAMP CLOSED	 5 PVT MK - LINE 12"	 P PERM PVT MK (SEE PVT MK PLANS)



MATCHLINE STA 124+00
SEE SHEET MOT-28

MATCHLINE STA 138+00
SEE SHEET MOT-30

\\d160p35-ALIGNMENT.DGN, \\d160p35-TOPOGIA.DGN, \\d160p35-ROW.DGN, \\d160p35-STAGINGIA.DGN, \\d160p35-BORDELT.DGN, \\d160p35-MOT_GUIDESIGN.DGN, \\d160p35-STAGINGI.DGN
 10-22-2012, 17:54:17 MOHAMMAD F.\DOCS\EXP\CHI-00012584-02\COMMON\SET\TEMP\TEMP_SHEE\PLT\OT\DI60P35-SHT-STAGINGIA_2.DGN

IMP ATTN REL
NRD TL3
(ABSORB 350)

FILE NAME =	USER NAME = *USER*	DESIGNED - BRH	REVISED -
FILEL		DRAWN - JZP	REVISED -
	PLOT SCALE = *SCALE*	CHECKED - KDA	REVISED -
	PLOT DATE = *DATE*	DATE - 10/19/12	REVISED -

**STATE OF ILLINOIS
DEPARTMENT OF TRANSPORTATION**

MAINTENANCE OF TRAFFIC STAGE 1 - SUB-STAGE A			
SCALE: 1"=50'	SHEET NO.	OF SHEETS	STA. 124+00 TO STA. 138+00

F.A. RTE.	SECTION	COUNTY	TOTAL SHEETS	SHEET NO.
	0105-WRS	COOK	537	110
CONTRACT NO. 60P35				
ILLINOIS FED. AID PROJECT				

