















**EROSION CONTROL LEGEND**

-  PERIMETER EROSION BARRIER
-  DRAINAGE STRUCTURE INLET FILTER
-  TEMPORARY DITCH CHECK
-  TEMPORARY SEEDING AND EROSION CONTROL BLANKET
-  TEMPORARY SEEDING AND TURF REINFORCEMENT MATTING
-  TEMPORARY SEDIMENT BASIN
-  TREE TRUNK PROTECTION
-  TEMPORARY PIPE SLOPE DRAIN
-  ORANGE CONSTRUCTION FENCE
-  STORMWATER OUTLET
-  RIPRAP
-  PROPOSED DITCH
-  PROPOSED SWALE
-  PROPOSED SUMMIT

ESC-6



USER NAME = micosir	DESIGNED KJC	REVISED -
	DRAWN KJC	REVISED -
PLOT SCALE = 50:1	CHECKED LVA	REVISED -
PLOT DATE = 09-OCT-2012	DATE 10/19/2012	REVISED -

**STATE OF ILLINOIS  
DEPARTMENT OF TRANSPORTATION**

**EROSION AND SEDIMENT CONTROL PLAN  
HIGGINS ROAD AND ZEMKE BOULEVARD**

SCALE: 1" = 50' SHEET NO. 6 OF 6 SHEETS STA. TO STA.

F.A.P. RTE. 330	SECTION 0105-WRS	COUNTY COOK	TOTAL SHEETS 537	SHEET NO. 177
				CONTRACT NO. 60P35
ILLINOIS FED. AID PROJECT				

FILE NAME = IP\_PWP\dms47849\DI60P35-shr-eros.05.dgn