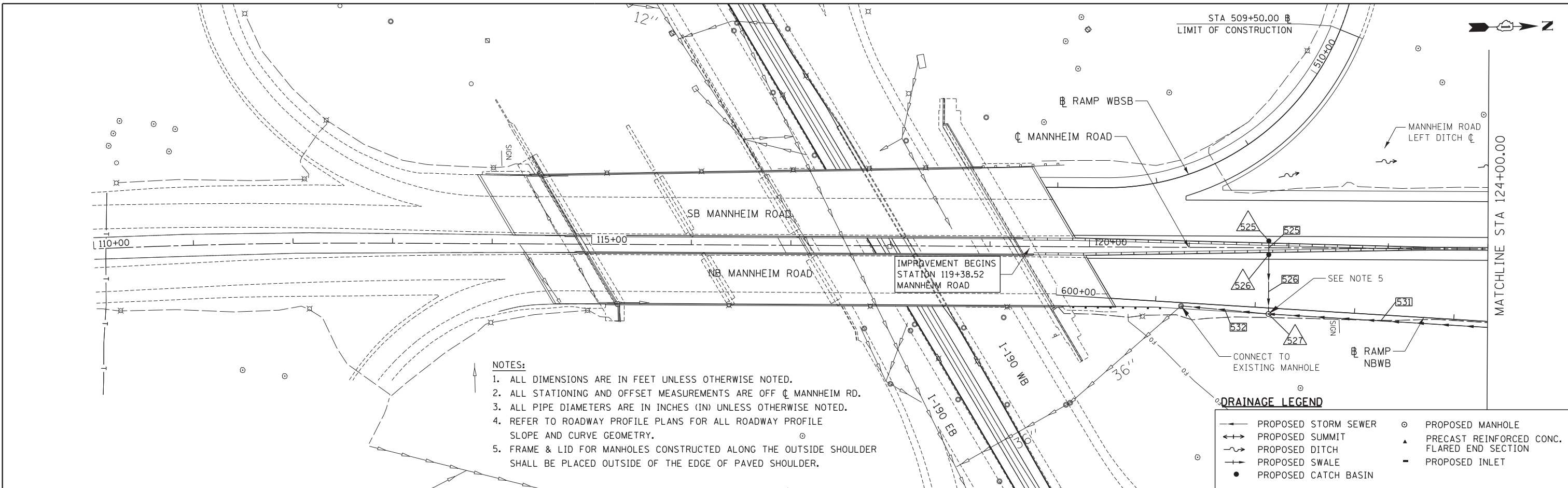


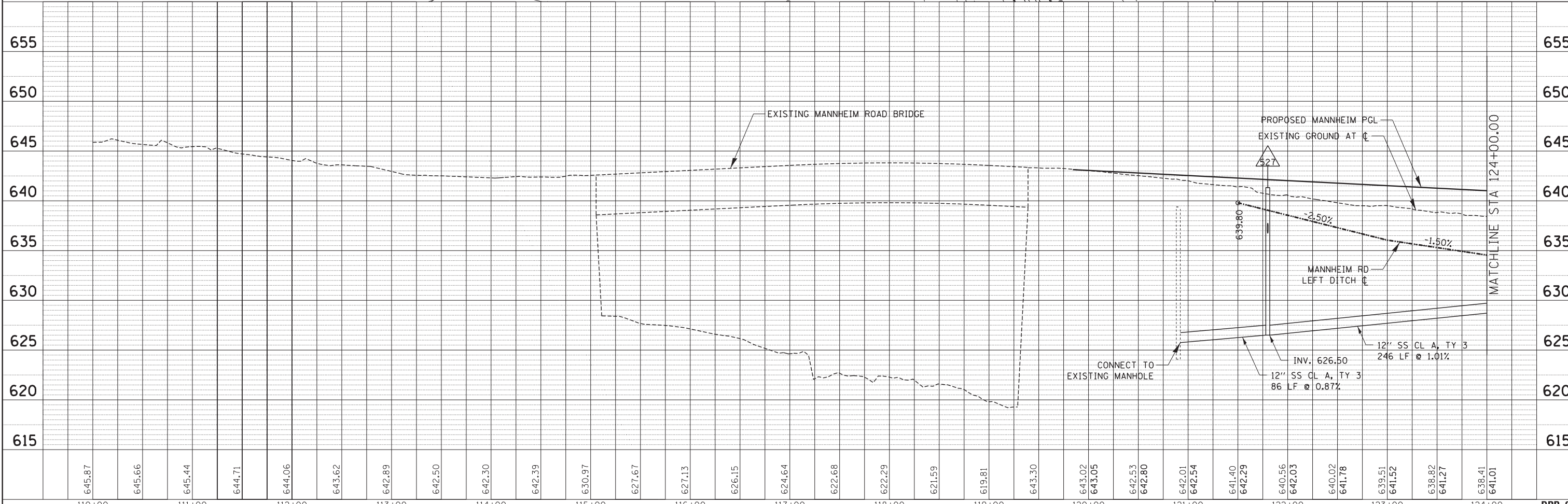
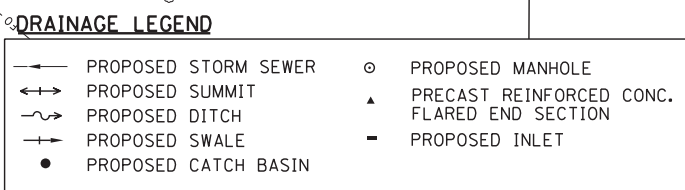
PLAN	SURVEYED	DATE
	PLOTTED	BY
	CHECKED	
	ALIGNED	
	FILE NAME	
	NO.	

PROFILE	SURVEYED	DATE
	PLOTTED	BY
	CHECKED	
	GRADES	
	STRUCTURE	
	NOTATIONS	
	CHD	
	NO.	

10-05-2012 14:50:50 B41ZEK/1
 F:\DDE\EXP\CH-60802589-02\COMMON\BETA\TEMP\SHEET PLOT\DRP35-SHT-DRAIN\PRF-01.DGN



- NOTES:**
1. ALL DIMENSIONS ARE IN FEET UNLESS OTHERWISE NOTED.
 2. ALL STATIONING AND OFFSET MEASUREMENTS ARE OFF CL MANNHEIM RD.
 3. ALL PIPE DIAMETERS ARE IN INCHES (IN) UNLESS OTHERWISE NOTED.
 4. REFER TO ROADWAY PROFILE PLANS FOR ALL ROADWAY PROFILE SLOPE AND CURVE GEOMETRY.
 5. FRAME & LID FOR MANHOLES CONSTRUCTED ALONG THE OUTSIDE SHOULDER SHALL BE PLACED OUTSIDE OF THE EDGE OF PAVED SHOULDER.



FILE NAME =	USER NAME = *USER*	DESIGNED - TKL	REVISED -	STATE OF ILLINOIS DEPARTMENT OF TRANSPORTATION	PROPOSED DRAINAGE MANNHEIM ROAD PLAN AND PROFILE			F.A. RTE.	SECTION	COUNTY	TOTAL SHEETS	SHEET NO.
FILE.L		DRAWN - KC	REVISED -		0105-WRS	COOK	537	178				
PLOT SCALE = *SCALE*		CHECKED - MCD	REVISED -		CONTRACT NO. 60P35							
PLOT DATE = *DATE*		DATE - 10/19/12	REVISED -		ILLINOIS FED. AID PROJECT							

SCALE: HORIZ. 1"=50' VERT. 1"=5' STA. BOP TO STA. 124+00.00