






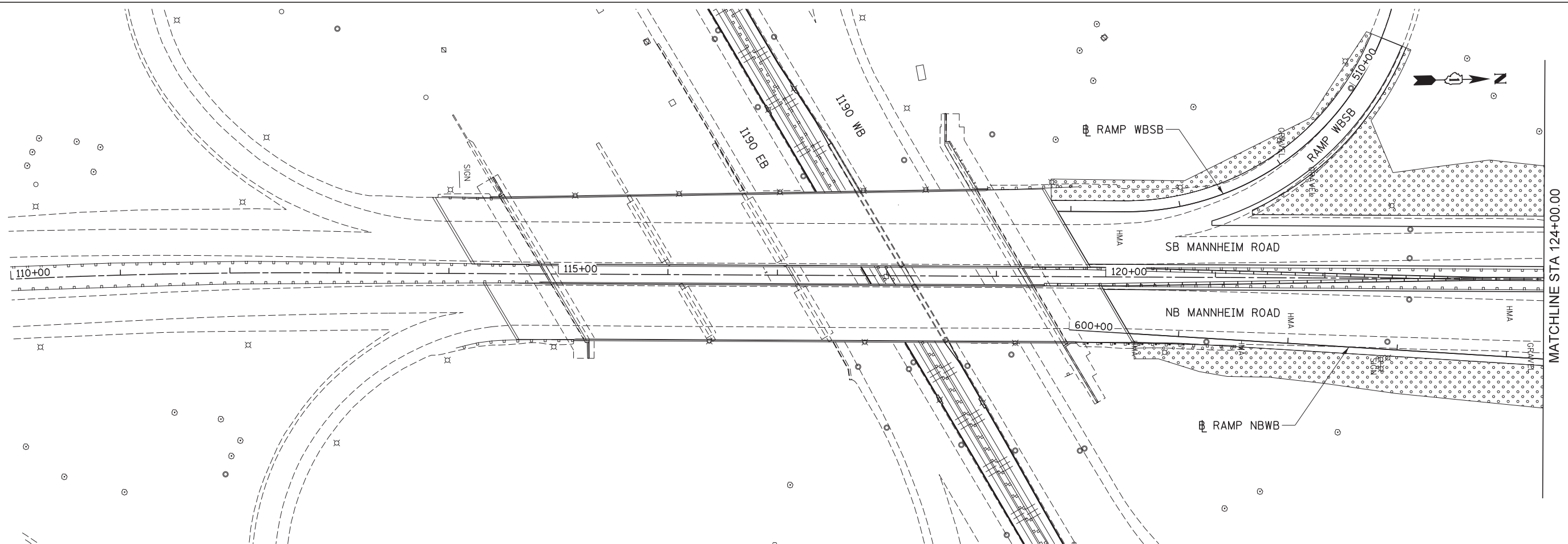


### LANDSCAPING LEGEND

- |   |  |   |  |
|---|--|---|--|
|  | TOPSOIL FURNISH AND PLACE, 6"<br>SEEDING, CLASS 2A<br>EROSION CONTROL BLANKET    |  | TOPSOIL FURNISH AND PLACE, 6"<br>SEEDING, CLASS 3<br>TURF REINFORCEMENT MATTING                          |
|  | TOPSOIL FURNISH AND PLACE, 24"<br>SEEDING, CLASS 2A<br>EROSION CONTROL BLANKET   |  | TOPSOIL FURNISH AND PLACE, 12"<br>COMPOST FURNISH AND PLACE, 2"<br>VINE (VIRGINIA CREEPER), 1-GALLON POT |
|  | TOPSOIL FURNISH AND PLACE, 6"<br>SEEDING, CLASS 2A<br>TURF REINFORCEMENT MATTING |  | TREE TRUNK PROTECTION  |
|   |  |  | TREE REMOVAL   |



LND-1



USER NAME = mkosir	DESIGNED KJC	REVISED -
	DRAWN KJC	REVISED -
PLOT SCALE = 50:1	CHECKED LVA	REVISED -
PLOT DATE = 09-OCT-2012	DATE 10/19/2012	REVISED -

STATE OF ILLINOIS  
DEPARTMENT OF TRANSPORTATION

### LANDSCAPING PLAN MANNHEIM ROAD

SCALE: 1" = 50' SHEET NO. 1 OF 5 SHEETS STA. BOP TO STA. 124+00.00

F.A.P. RTE.	SECTION	COUNTY	TOTAL SHEETS	SHEET NO.
330	0105-WRS	COOK	537	228
CONTRACT NO. 60P35				
ILLINOIS FED. AID PROJECT				